DRAFT ENVIRONMENTAL IMPACT ASSESSMENT REPORT

Of

EXTRACTION OF RIVERBED SAND DEPOSITION

From

DATAN-I SAND MINE (MIN_WMED_17)

MOUZA – DAKSHIN AMDIHA

Plot No.-575(P), **J.L. NO-** 26, **P.S. –** Dantan, **State –** West Bengal

Production Capacity: 6,56,687.50 Cu. M. of Sand

Lease Area: 7.47 Ha (Non-Forest)

Screening Category: B1

LESSEE :

West Bengal Mineral Development & Trading Corporation Limited

WBIIDC Building, 3rd Floor, DJ-Block, DJ-10, Sector- II,
Bidhanagar (Salt Lake City),
Kolkata: 700091

TOR LETTER NO.: *2707/EN/T-II-1/504/2023*

SEIAA Proposal No.: *SIA/WB/MIN/440568/2023*

Prepared by:

INDIAN MINE PLANNERS AND CONSULTANTS

(A NABET Accredited 'A' Grade Consultants)

Room No. 409,4th Floor, DLF Galleria, New Town,
Action Area 1, Kolkata -700156, West Bengal

Laboratory Partner:

N.D. International

(A NABL Accredited Laboratory)

107B, Block-F, New Alipore, Kolkata-700053

(Baseline Data: March-May 2023)

December - 2023

Job No: - ENV-22/1 **Issue No: - 01**

DECLARATION BY THE APPLICANT

I do hereby declare that the EIA/EMP report in respect of **Datan-I Sand Mine (MIN_WMED_17)** over an area of **7.47 Ha (18.458 Acres)** on **Subarnarekha River** at JL No. – 26; Plot No. – 575(P); Mouza – Dakshin Amdiha; P.S. – Dantan; District – Paschim Medinipur, West Bengal (Proposal No. **SIA/WB/MIN/440568/2023**) has been prepared by **M/S Indian Mine Planners & Consultants**, Kolkata as per the TOR prescribed by SEIAA West Bengal vide letter No. **2707/EN/T-II-1/504/2023 dated 30.11.2023**.

The contents (information and Data) of the report about my project is correct and true to my knowledge & Belief.

WBMDTCL
WBIIDC Building, 3rd Floor, DJ-10,
DJ Block, Sector II, Salt Lake City
Kolkata – 700091, West Bengal

Samik Panigrahi, WBCS (Exe.)
General manager (Sand & Admin)
W.B. Mineral Dev. & Trading Corp. Ltd.

UNDERAKING BY THE CONSULTANT

This is to certify that we, M/s Indian Mine Planners & Consultants having NABET Accreditation no. **NABET/EIA/2023/SA-0182** [Sl. No. 1 (a) (i), Cat 'A'] dated December 20, 2022, have prepared in EIA/EMP report of "**Datan-I Sand Mine (MIN_WMED_17)"** for extraction of **2.319** Cr. Cft. Of sand from the Subarnarekha riverbed over an area 7.47 Ha. At Mouza: Dakshin Amdiha, JL No. – 26; Plot No. – 575(P); P.S.: Dantan, District: Paschim Medinipur on behalf of West Bengal Mineral Development & Trading Corporation Ltd. (Project Proponent) as per TOR prescribed by SEAC West Bengal vide letter No. **2707/EN/T-II-1/504/2023 dated 25.04.2023**.

The information and data provided in the EIA/EMP report is true to its form and is verified by the respective EC & FAE's in due course of time.

Dr. N. B. Chanda
EIA Coordinator & Managing Partner
M/S Indian Mine Planners & Consultants
Date: 5.10.2023

DECLARATION BY THE APPLICANT

I, hereby, certify that I was a part of the EIA team in the followingcapacity that developed the above EIA.

EIA Coordinator:
Name: Dr. N.B. Chanda
Signature and Date: 26.07.2023
Period of involvement: March 2023 onwards

Functional area Experts:

S No 1.	Functional area	Functional Area Experts	Involvement (period and task**)	Signature & Date
	AP	Dr. N B Chanda	• Identification of baseline monitoring stations and study of the monitored data with respect to the applicable standards. • Identification of sources of air pollution comprising dust, gaseous emission due to mining & other activities • Identification of Impacts & suggestion of mitigation measures Period March 2023 onwards	
2.	AQ	Dr. A S Shannigrahi	• Quantification of emission particulars • Air quality modeling for prediction of post project impact on the air quality of the study area • Analysis of the Isopleth generated • Arriving at the post project cumulative concentration at the AAQ monitoring locations Period March 2023 onwards	
3.	WP	Dr. N B Chanda	• Identification of baseline monitoring stations and study of the monitored data with respect to the applicable standards. • Identification of Water requirement & Source • Preparation of water balance diagram • Identification of Water polluting sources • Impact of the project on the water	

			quality, both surface and groundwater • Suggestion of Mitigation measures to control water pollution Period March 2023 onwards	
4.	SW + HW	Sanjib Chattopadhyay	• Quantification of mineral & waste from mining operation • Waste disposal method evaluation • Providing dump management plan • Providing Surface Runoff Management Structure Requirements. • Identification of Hazardous waste and its details of disposal Period March 2023 onwards	
5.	SE	Mrs. Nidhi Singh Rathod	• Identification of villages in the study area and finalization of demographic profile of the villages within the study area. • Perusal of socio economic report done by client • Validation and incorporation of relevantportions in the report. Period March 2023 onwards	Nidhi Singh Rathod
6	EB	Prof. Tapan Mishra	• Perusal of existing data relevant to this project. • Studying the details of flora and fauna, separately for core, buffer zone and forest area based on primary field survey. • Identification of species • Indicating the Schedule of the fauna present in the study area • Assessment of impact on Biological environment and suggestion of mitigative measures • Collecting & providing details of existing and proposed Green belt development /plantation in the core zone Period March 2023 onwards	Tapan Kr. Mishra
7	HG	Debashish Ghosh	• Study of existing surface drainage arrangements in the core and buffer zone, impact due to mining on these drainage courses and suggestion of mitigative measures • Perusal of site specific ground water table details for the core zone and the study area. • Studied the hydrological aspects of surface and groundwater in study area	

INDIAN MINE PLANNERS & CONSULTANTS ★ QCI-NABET Environment Consultant Organization ISO 9001 : 2015

			• Estimation of stage of ground water development as per CGWA norms • Study about impact on the hydrology due to mining operation • Suggesting mitigative measures like RWH for enhancement of ground water level Period March 2023 onwards	
8	GEO	**Dr. N B Chanda**	• Study of geology of the ML area and the surrounding areas. • Provide details about Mineralcomposition Period March 2023 onwards	
9	SC	**G C Das**	• Study of soil profile • Fixing of Soil sampling locations and perusal of analysis results. • Assessment of Impact on soil and suggesting plantation scheme. March 2023 onwards	Gopal Chandra Das
10	NV	**Sanjib Chattopadhyay**	• Identification of baseline monitoring stations and study of the monitored data with respect to the applicable standards. • Predict the noise level and vibration level due to proposed mining operation based on scientific evaluation. • Suggesting the Mitigation measures to control noise pollution • Suggesting the Mitigation measures to control ground vibration Period March 2023 onwards	
11	LU	**G C Das**	• Collection of Remote sensing satellite data to study the land use pattern. • Primary field survey and limited field verification for land categorization in thestudy area • Preparation of Land use map using Satellite data of the project area separately for the core zone. Period March 2023 onwards	Gopal Chandra Das
12	RH	**Debasish Basu**	• Identified Major risks involved in the project Mitigation measures suggested to avoid risk. • Preparation of onsite and offsite emergency management plan. Period March 2023 onwards	

MINE PLANNERS & CONSULTANTS
QCI-NABET Environment Consultant Organization
ISO 9001 : 2015

Executive Summary

The proposed project is the riverbed sand mining of Subarnarekha River located under Mouza-Dakshin Amdiha , Plot No.- 575(P), J.L. No.- 26, P.S: Dantan, District- Paschim Medinipur, West Bengal of "West Bengal Mineral Development & Trading Corporation Limited". The proposed project would have 7.47 hectares of land for five years. The area is in Survey of India Toposheet No. F45P1 (73O/1) and bounded by latitude 21°59'43.288" N to 21°59'31.995" N and longitude 87°13'0.748" E to 87°13'4.487" E. The area is non-forest land in nature. The area is predominantly flat with riverbed sand having elevation ranges from 86 m to 95m above mean sea level.

As per MoEF&CC, New Delhi Gazette dated 14thSeptember 2006 and amended thereafter, the proposed mining project is categorized as category 'B1' project.

The mining plan has been prepared by Qualified Person Dr. N.B.Chanda and approved for five years by Chief Mining Officer, G.P. Branch, S.B. Unit, Bankura, Govt. of West Bengal.

The proposed activity is supposed to collect approximately 6,56,687.50 Cu.m of sand for a total of five years. The extraction of sand will be restricted within the central 3/4thwidth of the river and will be carried out through an open cast manual method. The proposed activity does not require any drilling and blastingin mining activities.

The lease area comes under 'waterbody LULC type as per Land use Landcover Classification of Paschim Medinipur district of West Bengal, and the surrounding land use type is a mixture of agricultural land with settlement.

There is no permanent influx of the population anticipated, as the workers will be hired locally from nearby villages. Unemployment is very pervasive in the study area. A total manpower of 60 nos will be involved with the project, with 2 nos. of technical personnel (manager/supervisor), 15 nos of skilled and 43 nos. of non-skilled labours. It is expected that a large partof the investment in this project will be direct/ indirect role on local population. Hence there will be an overall improvement of the socio-economic status of the people of surrounding areas.

A total water requirement of 6 KLD will be envisaged with the proposed project, with 1 KLD allocated for drinking purposes, 2 KLD allocated for maintenance of green belt, and 3 KLD for dust suppression.

2 nos. of excavator of capacity 1.5 cum, 30-35 nos. of tipper truck of capacity 10 cum and 2 nos. of water sprinkler truck of capacity 10 cum will be deployed for the proposed activity.

The total cost of the project is approx,6.957 crores for five years, one year would be approx., 1.391 crores and there is a budgetary provision that 5% (0.069 crore peryear) of the project cost will be allocated for the Environmental Management Plan (EMP) and 2% (0.028 crore per year) of the

project cost will be allocated for Corporate Environmental Responsibility (CER) and health and hygiene (H&H) for causes of poor people of nearby villages. Health and Hygiene will be allocated for a health check-up once in six-months. Extra budgetary provisions will be allocated to lady workers. The Total expenditure of welfare scheme i.e., EMP + CRP & H&H = 7% (0.097 crore per year).

Table of Contents

1 CHAPTER -1 1

1.1 INTRODUCTION..... 1

1.2 Purpose of the Report: 1

1.3 Identification of project proponent 2

1.4 Brief Description of Nature, Size, and Location of the project: 2

1.5 Scope of the study 6

1.6 Compliance for Term of Reference (TOR) 7

2 CHAPTER -2 23

2.1 Project description:..... 23

2.2 Type of the Project:..... 23

2.3 Need of the project:..... 23

2.4 Description of Mining Lease Area..... 23

2.5 Location Details and Connectivity..... 24

2.6 Geological profile of the area..... 24

2.7 Geology..... 25

2.8 Subarnarekha River:..... 27

2.9 Geomorphology 30

2.10 Soil 32

2.11 Drainage..... 34

2.12 Climate and Rainfall 36

2.13 Temperature 37

2.14 Relative Humidity, Wind speed & Wind direction..... 37

2.15 Hydrogeology 38

2.16 Seismicity of the area..... 39

2.17 Available reserves and production:..... 40

2.18 Production of sand: 42

2.19 Working Depth..... 43

2.20 Year Wise Development 43

2.21 Life of mine..... 43

2.22 Mining Method 44

2.23 Conceptual Plan of Mining 45

2.24 Machinery Requirement..... 46

2.25 Transportation of Minerals 46

2.26 Mine drainage 48

2.27 Stacking of mineral rejects and disposal of waste 48

2.28 Use of Minerals..... 49

2.29 Utilities and Proposed Site Facilities 49

2.30 Project Cost..... 51

3 CHAPTER – 3 52

3.1 Description of Environment:..... 52

3.2 Study area and Sampling Site 52

3.3 Land Environment:..... 53

3.4 Land Use Land Cover of the Study Area..... 53

3.5 Conclusion of land use and land cover analysis 56

3.6 Soil 56

3.7 Conclusion of soil parameters analysis..... 58

3.8 Air Environment:..... 58

3.9 Wind Rose Observations..... 62

3.10 Ambient Air Environment: 62

3.11 Ambient Air Quality 62

3.12 Conclusion of ambient air quality:..... 65

3.13 Ambient Noise Environment:.....66

3.14 Water Environment: 68

3.15 Observation & Analysis of Surface Water Quality……..…...72

3.16 Biological Environment:.....72

3.17 Existing Species Diversity and Ecological Structure of the Study Area 73

3.18 Socio-Economic Environment: 77

3.19 Objective: 77

3.20 Data collection: 77

4 CHAPTER – 4 80

4.1 Anticipated Environmental Impacts and Mitigation Measures:.....80

4.2 Land Environment: 80

4.3 Water Environment:.....81

4.4 Air Environment: 82

4.5 Noise Environment: 83

4.6 Biological Environment:.....84

4.7 Socio -Economic Environment:.....85

4.8 Corporate Environment Responsibility 86

4.9 Green Belt Development Plan: 86

4.10 Traffic Analysis: 86

5 CHAPTER – 5 89

5.1 Analysis of Alternatives (Technology & Site):.....89

6 CHAPTER – 6 90

6.1 Environmental Management Program: 90

6.2 Environmental Monitoring and Reporting Procedure.....90

6.3 Environment Management Cell:.....90

6.4 Environmental Monitoring Schedule:.....91

6.5 Methodology Adopted:.....91

6.6 Detailed budget & procurement schedules: 91

6.7 Conclusion: 91

7 CHAPTER – 7 92

7.1 Additional Studies: 92

7.2 Risk Analysis 92

7.3 Risk Prioritization Based on Hazards of Mining 92

7.4 Mitigation Measures: 92

7.5 Measures to prevent incidents during Inundation/Flooding: 93

7.6 Precautionary Measure for sudden release of water from Upstream: 93

7.7 Physical Hazards due to mining operations: 93

7.8 Management of Health hazards: 94

7.9 Disaster Management Plan: 94

7.10 Socio Economic Impact assessment: 95

7.11 Assessment Resettlement and Rehabilitation: 95

8 CHAPTER – 8 96

8.1 Project Benefits: 96

8.2 Employment: 96

8.3 Improvements in Physical Infrastructure 97

8.4 Improvements in Social Infrastructure 97

8.5 Plantation: 97

8.6 Other Benefits: 97

9 CHAPTER – 9 98

9.1 Environmental Cost Benefit Analysis 98

10 CHAPTER – 10 99

10.1 Environment Management Plan: 99

10.2 Air Quality Management: 99

10.3 Noise Pollution Control 100

10.4 Water Requirement and Supply 100

10.5 Water Quality Management: 100

10.6 Water pollution control measures: 101

10.7 Waste Management: 101

10.8 Land Environment: 101

10.9 Biological Environment: 102

10.10 Plantation Programme 102

10.11 Socio-Economic Environment: 103

10.12 Employment Potential: 103

10.13 Occupational Health & Safety Measures: 103

10.14 Site Services 104

10.15 Safety Provision: 104

10.16 Environmental Monitoring Programme: 104

10.17 Budget for Environmental Protection: 104

10.18 Corporate Environmental Responsibility and Health and hygiene 104

10.19 Environment Policy 105

10.20 Organization Manpower: 106

11 CHAPTER – 11 107

11.1 Summary and Conclusion: 107

11.2 Environmental Monitoring Programme: 109

11.3 Environment Management Plan: 109

11.4 Details of Plantation: 110

11.5 Measures for Air pollution and Dust suppression: 110

11.6 Measures related to transportation: 111

11.7 Measures for controlling No_x level: 111

11.8 Measures for controlling noise pollution: 111

11.9 Measures on water quality management: 111

12 CHAPTER – 12 112

12.1 Disclosure of the Consultant 112

12.2 EIA TEAM 113

12.3 Laboratory Partner 113

12.4 Related all documents are attached as Annexures 113

List of Figures

Figure 1-1: Datan-I sand mine unit 3
Figure 1-2: The map showing the core zone (Mine lease area) and Buffer zone.....4
Figure 1-3: Map showing core zone and buffer zone of the lease area along with eco-sensitive zones.....4
Figure 1-4: The Location Plan of Sand Mining Unit, Datan-I. 7
Figure 2-1: Physiographic Map of the Paschim Medinipur district. 25
Figure 2-2: Geological Map of the Paschim Medinipur district 26
Figure 2-4: Map showing major Rivers of the along which profile section drawn 29
Figure 2-5: Profile Section of Subarnarekha River.....28
Figure 2-6: Cross section of Subarnarekha River 28
Figure 2-7: Drainage Map of the district.....29
Figure 2-8: Geomorphological Map of Paschim Medinipur.....31
Figure 2-9: Soil Pattern of Paschim Medinipur. 32
Figure 2-10: Drainage Map of the study Area 34
Figure 2-11: Graphical representation of rainfall of Paschim Medinipur district.....35
Figure 2-12: Hydrogeological Map of the district. 37
Figure 2-13: Graphical representation of pre and post monsoon water level data 37
Figure 2-14: Earthquake zonation map of Paschim Medinipur district. 38
Figure 2-15: Mining location in lease area marked as red polygon. 40
Figure 2-16: Model Scheme of extraction of river bed sand in Mining Contract Area. 44
Figure 2-17: Cross section of Mining Block.....44
Figure 2-18: Conceptual longitudinal section of River channel. 45
Figure 3-1: Land use & Land cover of Paschim Medinipur 55
Figure 3-2: Pie chart showing land use distribution of Paschim Medinipur district.....56
Figure 3-3:Land use and Land cover of distribution of 10km buffer zone of the project area ..56
Figure 3-4: Soil Monitoring Locations……..58
Figure 3-5: Soil Sampling 58
Figure 3-6: Ambient Air Quality Monitoring. 59
Figure 3-7:Onsite meteorological study……60
Figure 3-8: Wind Rose Diagram……...60
Figure 3-9: Wind Class Frequency Distribution……61
Figure 3-10: Ambient Air Quality Sampling…… 65
Figure 3-11: Ambient Noise Monitoring Locations……...66

Figure 3-12: Ambient Noise Monitoring at site…….66

Figure 3-13: Bar Diagram showing day and night time noise level at monitoring locations….67

Figure 3-14: Groundwater Quality Monitoring Locations……..68

Figure 3-15: Groundwater Sampling……..70

Figure 3-16: Surface water Quality Monitoring Locations……....70

Figure 3-17:Surface Water sampling 71

Figure 3-18: Biodiversity around the project site.....74

Figure 3-19: Pie Diagram showing distribution of male and female population Paschim Medinipur.....78

Figure 3-20: Pie Diagram showing total, male and female literacy rates Paschim Medinipur .79

Figure 3-21: School near the project site 79

Figure 3-22: Hospital & Health centre near the project site 79

List of Tables

Table 1-1: Geographical Co-ordinates of the Mine lease area 3
Table 1-2: Salient features of the project site. 5
Table 1-3: Point Wise Compliance for TOR 7
Table 2-1: Location Details and Connectivity 24
Table 2-2: Geological Succession of Paschim Medinipur 27
Table 2-3: Drainage system of Subarnarekha River 27
Table 2-4: Salient features of Subarnarekha River 28
Table 2-5: Place of origin of Subarnarekha River 28
Table 2-6: Sediment Load Comparison between pre and post monsoon period of Subarnarekha River 30
Table 2-7: Replenishment Rate of Subarnarekha River 30
Table 2-8: Annual rainfall recorded in Paschim Medinipur district 35
Table 2-9: Monthly mean temperature (°C) distribution of Paschim Medinipur district 36
Table 2-10: Consideration of Resource and Reserve Calculation of the lease area 39
Table 2-11: Geological Reserve of Lease Area 39
Table 2-12: Minable Reserve of Sand Deposit 39
Table 2-13: Year wise Production of Sand from project site. 41
Table 2-14: List of Machinery 45
Table 2-15: Manpower Requirement 46
Table 2-16: Water Requirement. 49
Table 2-17: Land use of project site before and after project activity 51
Table 3-1: Salient Features of Baseline Environmental Studies. 53
Table 3-2: Land utilization statistics of the district 55
Table 3-3: Land use and land cover of the buffer zone 55
Table 3-4: GPS Coordinate of Soil Sample collection location 57
Table 3-5: Soil parameters lab analysis results. 57
Table 3-6: GPS Coordinates of Air Sample collection location 62
Table 3-7: Particulate Matter concentration at different site – PM10. 62
Table 3-8: Particulate Matter concentration at different site– PM 2.5 62
Table 3-9: Sulphur dioxide (SO_2) concentration at different site. 62
Table 3-10: Nitrogen dioxide (NO_2) Free Silica (Si) concentration at different site 62
Table 3-11: Carbon Monoxide (CO) concentration at different site 62
Table 3-12: Free Silica (Si) concentration at different site 63

Table 3-13: Monitoring results of the Noise level in and around project site. 67
Table 3-14: GPS Coordinates of Ground water Sample collection location 68
Table 3-15: GPS Coordinates of Surface water Sample collection location 69
Table 3-16: Analysis results of ground water ……..... 70
Table 3-17: Analysis results of surface water 70
Table 3-18: List of Tree species found within 5km radius of the mining lease area 73
Table 3-19: List of Shrub species found within 5km radius of the mining lease area 73
Table 3-20: List of Herb species found within 5km radius of the mining lease area..... 73
Table 3-21: List of Faunal Species Found within 5 km radius of the mining lease area…… 75
Table 3-22: Nearest Communication & Infrastructure from the project site……..79

Table 4-1: Anticipated Impacts on Land Environment 81
Table 4-2: Anticipated Impacts on Water Environment. 82
Table 4-3: Anticipated Impacts on Air Environment. 83
Table 4-4: Anticipated Impacts on Noise Environment. 84
Table 4-5: Anticipated Impacts on Socio-economic Environment. 86
Table 4-6: Anticipated Impacts on Corporate Environment Responsibility 87
Table 7-1: Management of Health Hazards. 93
Table 10-1: Proposed Budget for Environmental Monitoring/Protection. 103
Table 10-2: Proposed Budget for CER. 104
Table 10-3: Manpower requirement for Environment Management & Monitoring 105
Table 11-1: Salient Features of Baseline Environmental Studies. 107
Table 12-1: EIA Team. 112
Table 12-2: Laboratory Partner. 112

List of Abbreviations

Abbreviation	Definitions
AAQ	Ambient Air Quality
bgl	Below Ground Level
BOD	Biochemical Oxygen Demand
COD	Chemical Oxygen Demand
CPCB	Central Pollution Control Board
CSR	Corporate Social Responsibility
dB	Decibel
DO	Dissolved Oxygen
EAC	Expert Appraisal Committee
EIA	Environmental Impact Assessment
EMC	Environmental Management Cell
EMP	Environment Management Plan
EPA	The Environment Protection Act
GLC	Ground Level Concentration
Ha	Hectare
Ham	Hectare Meter
HFL	High Flood Level
KLD	Kilo litre Per Day
Km	Kilo Meter
Leq	Equivalent Noise Level
LFL	Low Flood Level
LOS	Level of Service
MoEF	Ministry of Environment and Forest & Climate Change
NABET	National Accreditation Board for Education and Training
NGO	Non Governmental Organisation
NH	National Highway
NOC	No Objection Certificate
OSHA	Occupational Safety and Health Administration
PCU	Passenger Car Unit
PM	Particulate Matter
PUC	Pollution Under Control
QCI	Quality Council of India
R & R	Rehabilitation & Resettlement
RBM	River Bed Material
RL	Reduced Level
SEAC	State Expert Appraisal Committee
SH	State Highway
SPCB	State Pollution Control Board
T/cum	Tons Per Cubic Meter
TKN	Total Kjeldahl Nitrogen

TOR	Term of Reference
TPA	Tonnes Per Annum
UNFC	United Nations Framework Classification
VWG	Village Working Group

List of Annexure:

Annexure no	Details
Annexure -I	Mining Plan Approval letter
Annexure -II	Terms of Reference (TOR) letter
Annexure -III	Letter of Intent
Annexure -IV	Approved Mining Plan
Annexure -V	Project site located on Toposheet
Annexure -VI	Soil Test Report
Annexure -VII	Ambient Air Quality Monitoring Report
Annexure -VIII	Weather Data Reports
Annexure -IX	Ambient Noise Monitoring Report
Annexure - X	Ground Water Test Report
Annexure -XI	Surface Water Test reports
Annexure -XII	Transportation Route Map
Annexure -XIII	NABL accreditation certificate of Laboratory
Annexure -XIV	NABET Accreditation Certificate of EIA Consultant
Annexure -XIII	CER Undertaking

CHAPTER – 1

1.1 INTRODUCTION

The mining industry in India is a major economic activity which contributes significantly to the economy of India. The Mining and quarrying sector contributes around 2.5% of the Gross Domestic Product (GDP). The mining sector under index of Industrial Production (IIP) witnessed a growth of 1.7 percent Year on Year basis. Indian economy is on the aspirational path of becoming a $5 trillion GDP economy by 2024-25. The Mining Industry is going to make a sizable contribution to the envisaged GDP and wealth creation. India, being a developing economy, is dependent on the growth of energy sector to achieve the desired economic growth. The economic reforms in the past, has propelled Indian mining industry into a new and competitive environment.

Unless mining of the minerals is properly regulated, they can show adverse consequences on environment and socio-economic components of the society. It also disturbs the Air, soil, water and ecological parameters. On the other hand, it develops the economic standard of the region. Issues of Technology for zero waste or low waste mining, relief & rehabilitation, mine closure which otherwise leads to land degradation are important issues which require continuous attention. In order to mitigate the impact of mineral mining on the environment, a scientific assessment is very important for framing sustainable development strategies. Therefore, the implementation of scientific mining principles through EIA & EMP plays a vital role in sustainable economic growth of our country.

1.2. Purpose of the Report

The Environmental Impact Assessment has been prepared to access the present scenario of the study area for the proposed mining activity. Based on the assessment an environment management plan (EMP) has been prepared, which helps in minimizing the adverse effects of the mining on the surrounding environment.

The draft EIA report is being prepared to comply with the Term of reference (TOR) received from MoEF&CC under EIA notification of MoEF dated 1st November and its amendments for seeking environmental clearance for sand mining in Subarnarekha riverbed over an area of 7.47 Ha. in Mouza- Dakshin Amdiha, P.S.: Dantan of Paschim Medinipur District of West Bengal. The project proponent has submitted application for prior Environmental Clearance (EC) and West Bengal State Expert Appraisal Committee has considered the same during the 73rd meeting held on 23.03.2023, subsequent to the discussions held on 25.04.2023, State Environmental Impact Assessment Authority (SEIAA) has issued the Terms of Reference (ToR) for conducting the Environmental

Impacts Assessment (EIA) study and to prepare EIA report for conducting the Public hearing as part of Environment Clearances Process. This Environmental Impact Assessment(EIA) report is prepared to comply with the Terms of Reference (TOR) received from SEIAA under EIA notification of the MoEF dated 14-9-2006, and its amendments of MoEF&CC, Govt. of India, for seeking Environmental Clearance (EC) for sand mining in the applied mining lease area measuring 7.47Ha falling under category "Bl".

1.3. Identification of the Project Proponent

The proposed mine lease was granted to **"West Bengal Mineral Development & Trading Corporation Limited"** on 2nd May 2023. The mining plan for the Mine lease (ML) area has been approved by Chief Mining Officer, Dte of Mines & Minerals, G. P. Branch, S.B. Unit, Bankura, vide letter no SGP/MP/6-22/2023/109 dated 16th June, 2023. Attached as **Annexure-I**

- **Project proponent**

"West Bengal Mineral Development & Trading Corporation Limited"

WBIIDC Building, 3rd Floor, DJ-Block, DJ-10, Sector- II,

Bidhanagar (Salt Lake City),

Kolkata: 700091

1.4. Brief Description of Nature, Size, and Location of the project:

- **Nature of the project:**

The Open Cast Mining method is proposed in the lease area.

- **Size of the project:**

As per the approved mining plan vide letter no SGP/MP/6-22/2023/109 dated 16th June, 2023, riverbed sand mining will be undertaken over an area of 7.47 Ha. for production of 6,56,687.50 Cu. M of sand for a contract period of Concession of 5 (five) years.

- **Anticipated Life of Project and Cost of the Project:**

The period of concession of the mine lease is 5 years based on the level of exploration and reserve established. The cost of mining lease, mining equipment, environmental protection, and socioeconomic development for the present mine lease area is about Rs 6.957 Crores (For Five Year).

- **Location of the project:**

The proposed Dantan -I sand mine unit comes under Mouza- Dakshin Amdiha, JL No.: 26, Plot No.: 575(P), P.S.- Dantan, of Paschim Medinipur district of West Bengal. Geographically the ML

area extends from latitude 21°59'43.288" N to 21°59'31.995" N and longitude 87°13'0.748" E to 87°13'4.487" E. The highest elevation of the river sand bed is 95 m AMSL, and the lowest elevation of the lease area is 86 m AMSL. The proposed area falls in SOI top sheet No. F45P1(73 O/1). The study area map is shown in figure 1-1. The study area of the proposed project comprises 10 Km radius around the mining lease boundary. The map showing the core zone (Mine lease area) and Buffer zone (10 km radius from the lease boundary) is shown in Figure1-2.

The Mine Lease area is approx. 53.10 Km of aerial distance from the district headquarters at Paschim Medinipur. The proposed ML area can be approached by its own conveyance from NH 16, which is 8.44 Km away from the ML area on the Southern bank of Subarnarekha River.

Table 1-1: Geographical Co-ordinates of the Mine lease area.

POINT No.	LATITUDE	LONGITUDE
1	21°59'43.288" N	87°13'0.748" E
2	21°59'45.354" N	87°13'7.413" E
3	21°59'34.808" N	87°13'11.578" E
4	21°59'31.995" N	87°13'4.487" E

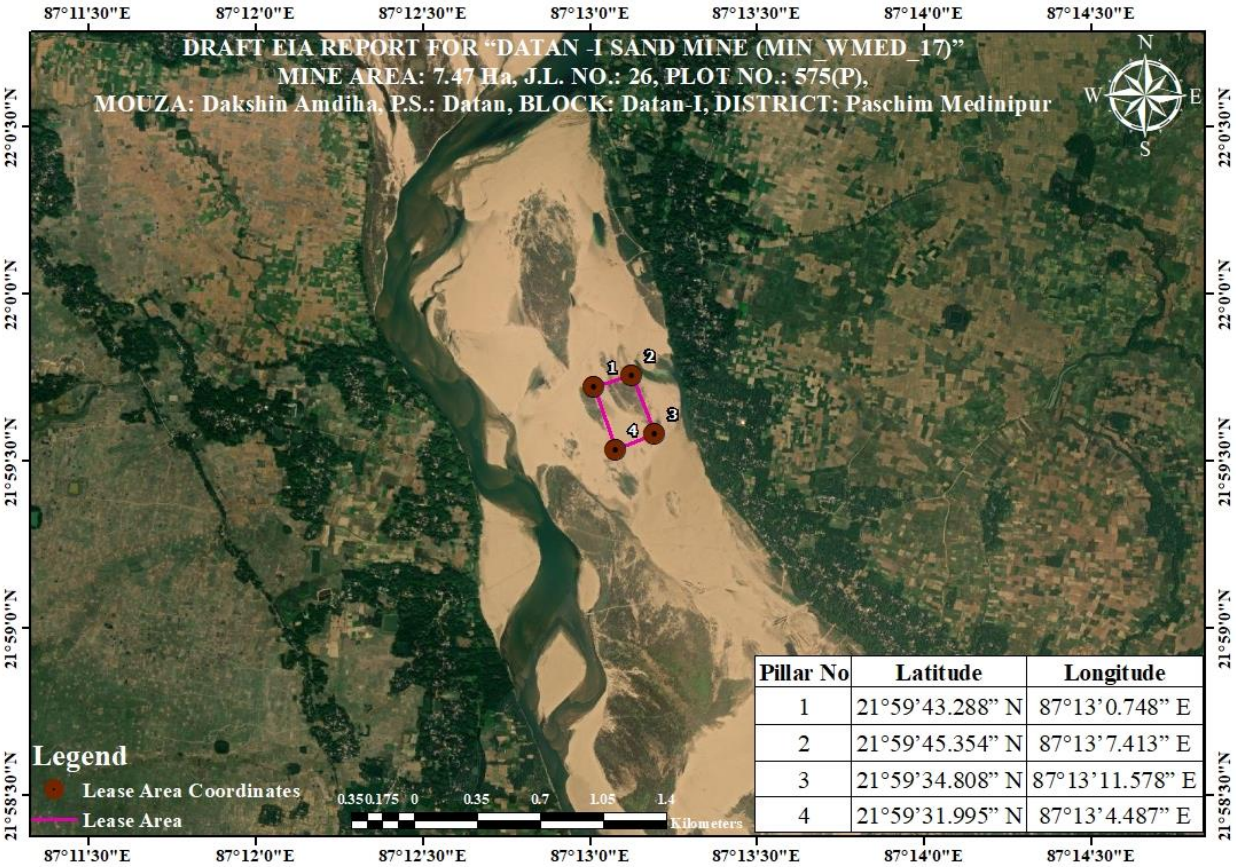

Figure 1-1: Datan-I sand mining unit (MIN_WMED_17)

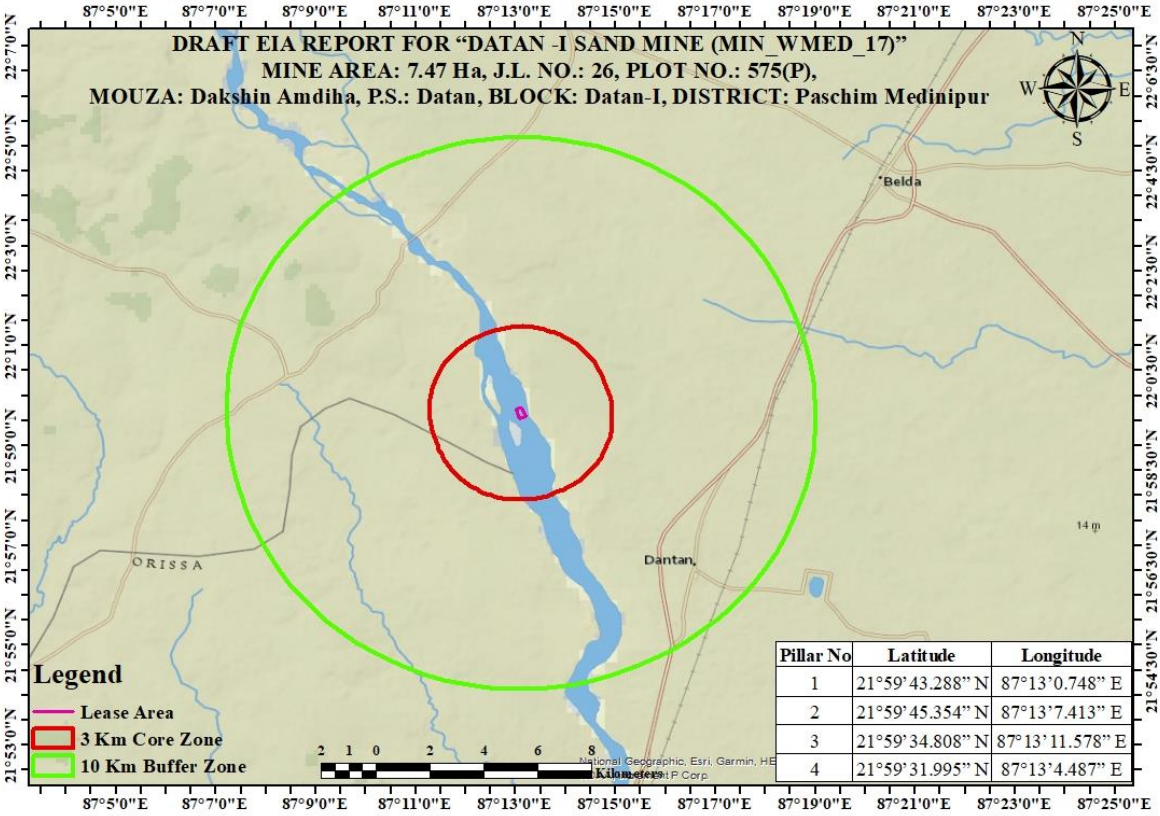

Pillar No	Latitude	Longitude
1	21°59'43.288" N	87°13'0.748" E
2	21°59'45.354" N	87°13'7.413" E
3	21°59'34.808" N	87°13'11.578" E
4	21°59'31.995" N	87°13'4.487" E

Fig no 1.2 –Map showing core zone and buffer zone of the lease area

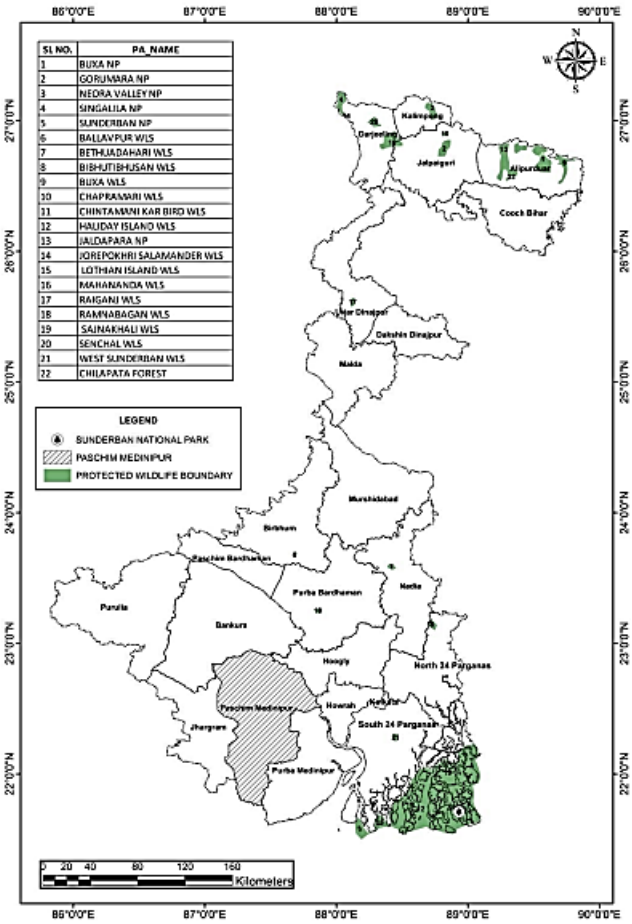

SL NO.	PA_NAME
1	BUXA NP
2	GORUMARA NP
3	NEORA VALLEY NP
4	SINGALILA NP
5	SUNDERBAN NP
6	BALLAVPUR WLS
7	BETHUADAHARI WLS
8	BIBHUTIBHUSAN WLS
9	BUXA WLS
10	CHAPRAMARI WLS
11	CHINTAMANI KAR BIRD WLS
12	HALIDAY ISLAND WLS
13	JALDAPARA NP
14	JORPOKHRI SALAMANDER WLS
15	LOTHIAN ISLAND WLS
16	MAHANANDA WLS
17	RAIGANJ WLS
18	RAMNABAGAN WLS
19	SAJNAKHALI WLS
20	SENCHAL WLS
21	WEST SUNDERBAN WLS
22	CHILAPATA FOREST

Fig no 1.3 –Map showing core zone and buffer zone of the lease area along with eco-sensitive zones

Table 1.2: Salient Features of the Project Site

1.	**Project Name**	**Dantan-I Sand Mine**				
2	Location of the Project	Mouza- Dakshin Amdiha, Plot No.- 575(P)/J.L. No.- 26, P.S: Dantan, District- Paschim Medinipur, West Bengal				
3	Mine Lease Area	7.47 Ha				
4	Latitude & Longitude	**LATITUDE**	**LONGITUDE**			
		21°59'43.288" N	87°13'0.748" E			
		21°59'45.354" N	87°13'7.413" E			
		21°59'34.808" N	87°13'11.578" E			
		21°59'31.995" N	87°13'4.487" E			
5	Toposheet Number	73O/I				
6	Type of Land	Riverbed				
7	Elevation	Highest Elevation:95 m AMSL, Lowest Elevation: 86 m AMSL				
8	Project Cost	6.957 crores (5 year)				
9	Manpower & No. of Working days	60 personnel for 200 Days/Year.				
10	Water Demand & Source	6 KLD, Source: Deep tube wells will be installed at site for drinking water with necessary treatment plant.				
11	Mineable Reserves	6,56,687.50 Cu. M				
12	Targeted Production	1,31,337.50 Cu. M annually				
13	Production Capacity	**Years**	**Production Area (Ha)**	**Thickness (m)**	**Replenishment Rate (%)**	**Volume (m^3)**
		1st	6.65	2.500	100	1,66,250.00
		2nd	6.65	1.84375	73.75	1,22,609.37
		3rd	6.65	1.84375	73.75	1,22,609.37
		4th	6.65	1.84375	73.75	1,22,609.37
		5th	6.65	1.84375	73.75	1,22,609.37
		Average Mineable Reserve (Cu.M)				6,56,687.50
		Total Mineable Reserve (C.Ft)				2.319 Cr
14	Type of Mining	Opencast Method				
15	Seismic Zone	Seismic Zone-III (As per 1893:2002)				
16	End Use of Product	For construction of Buildings and Roads.				
17	Nearest Town	Kharagpur City is Located at 40 km NE direction.				
18	Nearest Airport	Kolkata Airport is 140 KM NE Direction.				
19	Nearest railway Station	Dantan Railway station is 12.5 kms SE direction.				
20	Nearest Highway	State Highway 9 is about 4.65 Kms along the Eastern direction from the lease area.				
21	Neares Sanctuary /National Park /Eco-Sensitive Zone/Elephant Corridor/Conservation Reserve,	Chitrada Wildlife sanctuary 5 km SW of lease area				
22	Nearest reserve forest (with name and its distance from the proposed project site)	No part of the proposed lease area falls under forest.				
23	Local geology of the area	The applied lease is Riverbed.				

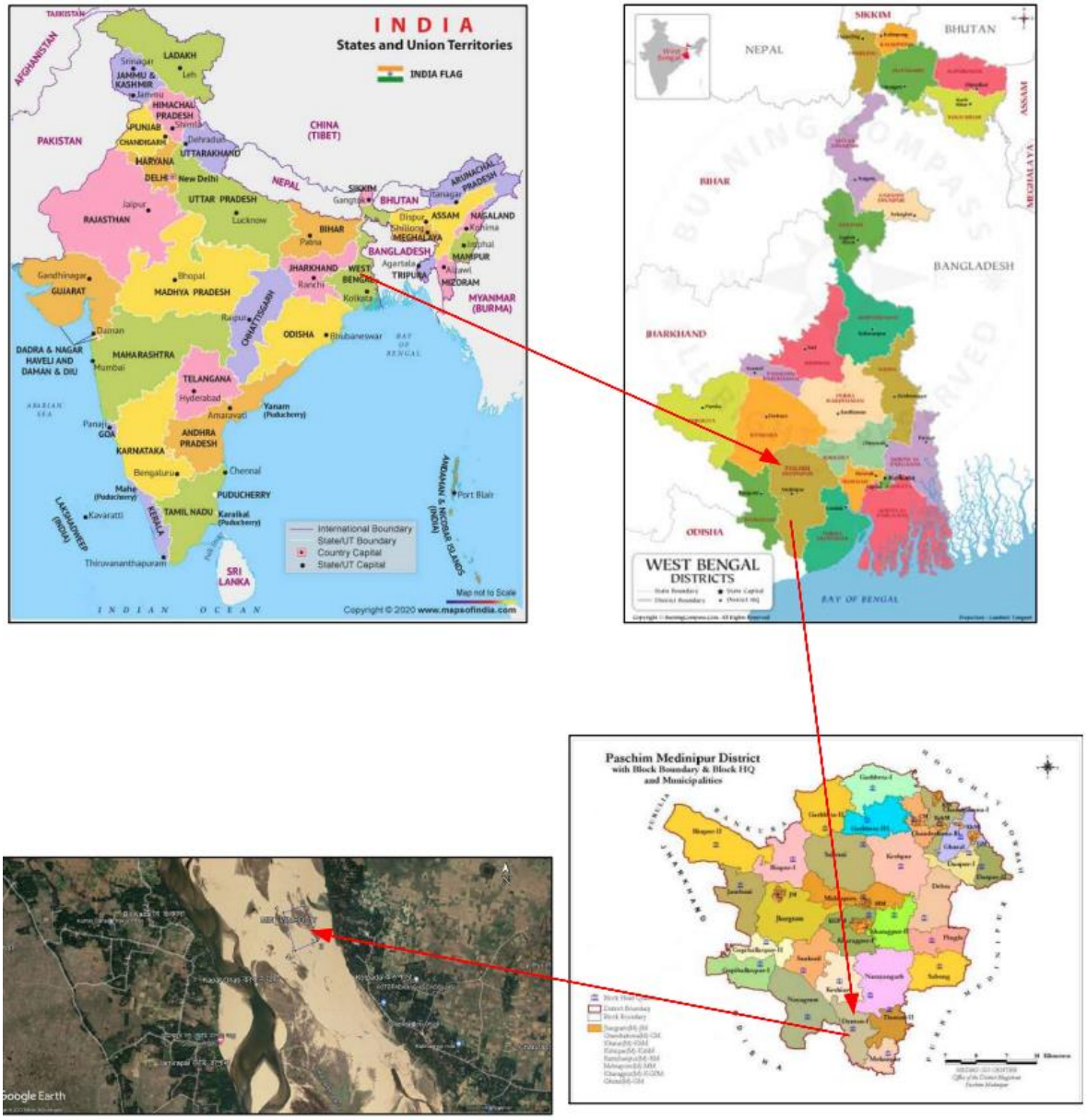

Figure No. 1-4: Location Map of the Dantan-I River Deposit

1.5. Scope of the Study

The scope of the study includes a detailed characterization of the environment in an area of 10 Km radius of the Mine Lease Area for various environmental parameters like Ambient Air, Water, Noise, and Land, Biological and Socio-economic aspects.

1.6. Compliance for Terms of References (TOR)

The project proposal was submitted to State Level Environment Impact Assessment Authority of West Bengal for its appraisal. Based on which, SEAC meeting held on 30th July 2022 for Terms of Reference (TOR). Based on the data provided, TOR of proposed Sand mining project has been

issued by SEIAA, West Bengal vide File no SEIAA.3069/2022/TOR/788 dated 23rd August 2022 (**Refer Annexure - 4)**. The compliance of TOR is described below in Table 1.2.

Table 1.3: TOR Compliance

S. No	TOR	Compliance
1.	Year-wise production details since 1994 should be given, clearly stating the highest production achieved in any one year prior to 1994. It may also be categorically informed whether there had been any increase in production after the EIA Notification 1994 came into force, w.r.t. the highest production achieved prior to 1994.	This is a new Mining Project.
2.	A copy of the document in support of the fact that the Proponent is the rightful lessee of the mine should be given.	Copy of document in support of the fact that the Proponent is the rightful lessee of the mine **(LOI)** is enclosed with draft EIA report as **Annexure-III.**
3.	All documents including approved mine plan, EIA and Public Hearing should be compatible with one another in terms of the mine lease area, production levels, waste generation and its management, mining technology etc. and should be in the name of the lessee.	All documents including mine plan, draft EIA are compatible with one another in terms of mine area, production levels, waste generation and its management if any, mining technology etc. All documents are in the name of the lessee and the sane for final EIA and Public Hearing
4.	All corner coordinates of the mine lease area, superimposed on a High-Resolution Imagery/ toposheet, topographic sheet, geomorphology and geology of the area should be provided. Such an Imagery of the proposed area should clearly show the land use and other ecological features of the study area (core and buffer zone).	All corner coordinates of the mine lease area, are superimposed on a High-Resolution Imagery/ toposheet, topographic sheet, geomorphology and geology of the area are provided in figure no.1.1 and 1.2 The land use and other ecological features of the study area (core and buffer zone) are shown in figure 1.3.

S. No	TOR	Compliance
5.	Information should be provided in Survey of India Toposheet in 1:50,000 scale indicating geological map of the area, geomorphology of landforms of the area, existing minerals and mining history of the area, important water bodies, streams and rivers and soil characteristics.	The topographic map of the study area is presented in Annexure –V (Original Toposheet with super impose project site).
6.	Details about the land proposed for mining activities should be given with information as to whether mining conforms to the land use policy of the State; land diversion for mining should have approval from State land use board or the concerned authority.	The Letter of Intent was issued by Government of West Bengal and is enclosed in **Annexure-III**
7.	It should be clearly stated whether the proponent Company has a well laid down Environment Policy approved by its Board of Directors? If so, it may be spelt out in the EIA Report with description of the prescribed operating process/procedures to bring into focus any infringement/deviation/violation of the environmental or forest norms/ conditions? The hierarchical system or administrative order of the Company to deal with the environmental issues and for ensuring compliance with the EC conditions may also be given. The system of reporting of non- compliances / violations of environmental norms to the Board of Directors of the Company and/or shareholders or stakeholders at large, may also be detailed in the EIA Report.	Lessee is an individual owner of the mine lease however a well laid down Environment policy to take care of any infringement /deviation/ violation of the environmental or forest norms/ conditions applicable for the mine lease is proposed in the EIA report in Chapter 10

S. No	TOR	Compliance
8.	Issues relating to Mine Safety, including subsidence study in case of underground mining and slope study in case of open cast mining, blasting study etc. should be detailed. The proposed safeguard measures in each case should also be provided.	Method of mining for the sand mine is open cast semi-mechanized method (No drilling and blasting involved) discussed in Chapter 7, with this EIA report. (Refer Annexure IV: Approved Mining Plan).
9.	The study area will comprise of 10 km zone around the mine lease from lease periphery and the data contained in the EIA such as waste generation etc. should be for the life of the mine / lease period.	The study area of the proposed project comprises of a 10 km radius around the mining Lease boundary. Map showing study area (10km radius from the lease boundary) is given in chapter-3 of EIA Report. EIA contains the data regarding proposed production for the life of mine and the same has been incorporated in Chapter-2.
10.	The study area will comprise of 10 km zone around the mine lease from lease periphery and the data contained in the EIA such as waste generation etc. should be for the life of the mine / lease period.	The proposed mine lease area is riverbank land. The study area comprises of RF, agricultural land, waterbodies, human settlements, and other ecological features involved. LU&LC Statistics presented.
11	Details of the land for any Over Burden Dumps outside the mine lease, such as extent of land area, distance from mine lease, its land use, R&R issues, if any, should be given.	Not applicable, as there is no overburden in the proposed Sand mining activity. No R&R involved.
12	A Certificate from the Competent Authority in the State Forest Department should be provided, confirming the involvement of forest land, if any, in the project area. In the event of any contrary claim	The proposed mine lease area is riverbank land. There is no forest/tree clearance involved in the proposed project. However, Letter of Intent for

S. No	TOR	Compliance
	by the Project Proponent regarding the status of forests, the site may beinspected by the State Forest Department along with the Regional Office of the Ministry to ascertain the status of forests, based on which, the Certificate in this regard as mentioned above be issued. In all such cases, it would be desirable for representative of the State Forest Department to assist the Expert Appraisal Committees.	mining lease area was issued by Govt. of West Bengal, Dept. of Industry, Commerce & Tender Price, Mines Branch, vide letter no. 261 – ICE – 12011(99)\27\2022-MINES SEC- Dept. of ICE dated 20.04.2023 (**Annexure-III**)
13	Status of forestry clearance for the broken up area and virgin forestland involved in the Project including deposition of net present value (NPV) and compensatory afforestation (CA) should be indicated. A copy of the forestry clearance should also be furnished.	The proposed mine lease areais river bank land. There is no forest/tree clearance involved in the proposed project. However, Letter of Intent for mining lease areawas issued by Govt. of West Bengal, Dept. of Industry, Commerce & Tender Price, Mines Branch, vide letter no. 261 – ICE – 12011(99)\27\2022-MINES SEC- Dept. of ICE dated 20.04.2023 (**Annexure-III**)
14.	Details of the land for any Over Burden Dumps outside the mine lease, such as extent of land area, distance from mine lease, its land use, R&R issues, if any, should be given.	Not applicable The area does not comes under tribal area, hence,"Scheduled Tribes and other Traditional Forest Dwellers (Recognition of Forest Rights) Act, 2006" is not applicable.
15.	The vegetation in the RF / PF areas in the study area, with necessary details, should be given.	No Reserve Forest is falling within 10 km radius of the proposed mining activity. Ajodhya hill and Forest reserve is situated 62 km WSW direction of the forest. Please

S. No	TOR	Compliance
		refer to figure 1.3.
16.	A study shall be got done to ascertain the impact of the Mining Project on wildlife of the study area and details furnished. Impact of the project on the wildlife in the surrounding and any other protected area and accordingly, detailed mitigative measures required, should be worked out with cost implications and submitted.	In this proposed mining activity, there is no impact on wildlife. Biological Study for the project has been conducted. Impact and Mitigation measures are incorporated in Chapter - 4.
17.	Location of National Parks, Sanctuaries, Biosphere Reserves, Wildlife Corridors, Ramsar site, Tiger/ Elephant Reserves/(existing as well as proposed), if any, within 10 km of the mine lease should be clearly indicated,supported by a location map duly authenticatedby Chief Wildlife Warden. Necessary clearance, as may be applicable to such projects due to proximity of the ecologically sensitive areas as mentioned above, should be obtained from the Standing Committee of National Board of Wildlife and copy furnished.	There are no National parks, Sanctuaries, Biosphere Reserves, Wildlife Corridors, Tiger / Elephant Reserves (existing as well as proposed) in the core area. A map of west Bengal creating with existing NP (National Park) and (WLS) (Wildlife Life Sanctuaries) is provided in (Refer figure 1.3).
18.	A detailed biological study of the study area [core zone and buffer zone (10 km radius of theperiphery of the mine lease)] shall be carried out. Details of flora and fauna, endangered, endemic and RET Species duly authenticated,separately for core and buffer zone should be furnished based on such primary field survey, clearly indicating the Schedule of the fauna present. In case of any scheduled-I fauna found in the study area, the necessary plan along with budgetary provisions for their conservation should be prepared in consultation with State Forest and Wildlife	There is no schedule-I fauna present in the study area. A detailed biological study is discussed under Chapter-3

S. No	TOR	Compliance
	Department and details furnished. Necessary allocation of funds for implementing the same should be made as part of the project cost.	
19.	Proximity to Areas declared as 'Critically Polluted' or the Project areas likely to come under the 'Aravali Range', (attracting court restrictions for mining operations), should also be indicated and where so required, clearance certifications from the prescribed Authorities, such as the SPCB or State Mining Department should be secured and furnished to the effect that the proposed mining activities could be considered.	Not Applicable. The proposed project does not fall within 10 Km radius of any "**Critically Polluted**" area and The project area does not fall in "Aravali hill" ranges.
20.	Similarly, for coastal Projects, A CRZ map duly authenticated by one of the authorized agencies demarcating LTL. HTL, CRZ area, location of the mine lease w.r.t CRZ, coastal features such as mangroves, if any, should be furnished. (Note: The Mining Projects falling under CRZ would also need to obtain approval of the concerned Coastal Zone Management authority)	Not Applicable, as the proposed project does not fall within CRZ area.
21.	R&R Plan/compensation details for the Project Affected People (PAP) should be furnished. While preparing the R&R Plan, the relevant State/National Rehabilitation & Resettlement Policy should be kept in view. In respect of SCs /STs and other weaker sections of the society in the study area, a need based sample survey, family-wise, should be undertaken to assess their requirements, and action programmer prepared and submitted accordingly, integrating the sectoral programmer of line departments of the State Government. It may be clearly brought out	There will be no resettlement or rehabilitation involved in the project area, hence compensation details are not applicable.

S. No	TOR	Compliance
	whether the village(s) located in the mine lease area will be shifted or not. The issues relating to shifting of village(s) including their R&R and socio-economic aspect should be discussed in the Report	
22.	One season (non-monsoon) [i.e. March-May (Summer Season); October-December (post monsoonseason) ; December-February (winter season)] primary baseline data on ambient air quality as per CPCB Notification of 2009, water quality, noise level, soil and flora and fauna shall be collected and the AAQ and other data so compiled presented date-wise in the EIA and EMP Report. Site-specific meteorological data should also be collected. The location of the monitoring stations should be such as to represent whole of the study area and justified keeping in view the pre-dominant downwind direction and location of sensitive receptors. There should be at least one monitoring station within 500 m of the mine lease in the pre-dominant downwind direction. The mineralogical composition of PM10, particularly for free silica, should be given.	One season data of ambient air quality, water quality, noise level, meteorology, soil and flora and fauna has been collected from March' 2023 to May'2023 Details are given in Chapter 3
23.	Air quality modelling should be carried out for prediction of the impact of the project on the air quality of the area. It should also take into account the impact of movement of vehicles for transportation of minerals. The details of the model used, and input parameters used for modelling should be provided. The air quality contours may be shown on a location map clearly indicating the location of the site, location of	The detailed Air Quality modelling will be incorporated in Final EIA report

S. No	TOR	Compliance
	sensitive receptors, if any, and the habitation. The wind roses showing pre- dominant wind direction may also be indicated on the map	
24.	The water requirement for the Project, its availability and source should be furnished. A detailed water balance should also be provided. Fresh water requirement for the Project should be indicated.	The total water requirement will be 6 KLD which will be sourced from locality. The water required for domestic and drinking purposes will be 1 KLD which will be Ground water sourced from nearby localities whose permission would be taken from local governmental bodies at the time of CTO. Other 5 KLD's would be required for the purposes of dust suppression and plantation programmer Which would be sourced from near Subarnarekha River.
25.	Necessary clearance from the Competent Authority for drawl of requisite quantity of water for the Project should be provided.	Necessary clearance from the Competent Authority for drawl of requisite quantity of water for the Project would be obtained at the time of CTO.
26.	Description of water conservation measures proposed to be adopted in the Project should be given. Details of rainwater harvesting proposed in the Project, if any, should be provided.	Water requirements will be met from the deep tube wells installed at the site. But later on, when the mine sump will be developed and water will get accumulated in the sumps, then ground water will be drawn only for drinking & sanitation purpose and rest of the requirement will be fulfilled from water accumulated in the mine sump,

S. No	TOR	Compliance
		thereby conserving the natural water resources
27.	Impact of the Project on the water quality, both surface and groundwater, should be assessed and necessary safeguard measures, if any required, should be provided.	Mining will be done as per the approved Mine Plan and applicable Rules &Regulation, so that there is no damage to ground water recharge potential due to sandmining. ➢ There will be no change in surface water quality as rivers are seasonal. ➢ Ground water quality will not be affected due to mining activities as it is restricted to 2.50 m depth. ➢ Mining will not be allowed below the water table. ➢ Regular monitoring of water samples will be done as precautionary measures.
28.	Based on actual monitored data, it may clearly be shown whether working will intersect groundwater. Necessary data and documentation in this regard may be provided. In case the working will intersect groundwater table, a detailed Hydro Geological Study should be undertaken, and Report furnished. The Report inter-alia shall include details of the aquifers present and impact of mining activities on these aquifers. Necessary permission from Central Ground Water Authority for working below ground water and for pumping of ground water should also be obtained and copy furnished.	The proposed mining will be done well above the ground water table. Hence no adverse impact on ground water table. Please refer to Hydro Geological map and date furnished in chapter 2, Figure No.- 2.11

S. No	TOR	Compliance
29.	Details of any stream, seasonal or otherwise, passing through the lease area and modification / diversion proposed, if any, and the impact of the same on the hydrology should be brought out.	The proposed mine lease areaitself is in the riverbed. But there is no diversion of the any stream. Hence there is no impact on the water course.
30.	Information on site elevation, working depth, groundwater table etc. Should be provided both in AMSL and bgl. A schematic diagram may also be provided for the same.	The site is at an elevation of (highest 86 - lowest 95) m AMSL. The slicing of the sand will be done up to 3mts only. No obstruction of the water table.
31.	A time bound Progressive Greenbelt Development Plan shall be prepared in a tabular form (indicating the linear and quantitative coverage, plant species and time frame) and submitted, keeping in mind, the same will have to be executed up front on commencement of the Project. Phase-wise plan of plantation and compensatory afforestation should be charted clearly indicating the area to be covered underplantation and the species to be planted. The details of plantation already done should be given. The plant species selected for green belt should have greater ecological value and should be of good utility value to the local population with emphasis on local and native species and the species which are tolerant to pollution.	Plantation programmer is given in Chapter- 10
32.	Impact on local transport infrastructure due to the Project should be indicated. Projected increase in truck traffic as a result of the Project in the present road network (including those outside the Project area) should be worked out, indicating whether it is capable of handling the incremental load. Arrangement for improving the	There is no major impact on local transport as 98 trips per day will be required for the transport of mined out material from proposed project. The LOS value from the proposed mine is excellent and very good for all villages. Traffic Management &

S. No	TOR	Compliance
	infrastructure, if contemplated (including action to be taken by other agencies such as State Government) should be covered. Project Proponent shall conduct Impact of Transportation study as perIndian Road Congress Guidelines.	Mitigation Measures are included. ➢ Haul roads will be sprinkled with water to keep the dust suppressed. ➢ Proper route management of the traffic will be done for smooth ingress and egress of traffic. ➢ Supervisors will be appointed to regulate the traffic at the project sites. ➢ Speed breakers will be constructed in accident prone areas to calm the traffic and its speed. ➢ Signposts will be erected at the sensitive and precarious places to caution or provide information to road users.
33.	Details of the onsite shelter and facilities to be provided to the mine workers should be included in the EIA Report	Onsite shelter and facilities will be provided to the mine workers as per Approved Mining Plan & as per Mines Rules. ➢ Following are the infrastructural facilities which will be provided to the workers: ➢ First aid facilities will be provided.
34.	Conceptual post mining land use andReclamation and Restoration of mined out areas (with plans and with adequate number ofsections) should be given in the EIA report	The proposed mine is in the riverbed, the reclamation of the mined-out areas will be gradually filled up with sand carried out by water, during monsoon. Hence rehabilitation of the mined-out area

S. No	TOR	Compliance
		is not applicable.
35.	Occupational Health impacts of the Project should be anticipated, and the proposed preventive measures spelt out in detail. Details of pre-placement medical examination and periodical medical examination schedules should be incorporated in the EMP. The project specific occupational health mitigation measures with required facilities proposed in the mining area may be detailed.	All safety measures prescribed under mining laws will be followed strictly. All workers will be medically examined in pre placement phase. Periodical medical examination as per Mines Rule 1955- should be done. The persons working in dustyenvironment should be examined every year as per the DGMS circular No. 01 of 21.01.2010. Medical examination will be as per the medical fitness prescribed under Form P and PI of the Mines Rule 1955, amended by Mines (amendment) Rules, 1989. The details of Occupational health impact of project are described under Chapter 10.
36.	Public health implications of the Project and related activities for the population in the impact zone should be systematically evaluated and the proposed remedial measures should be detailed along with budgetary allocations.	The workers' health check-upwill be done in every six month. Medical camp will be organized in impact zone under CSR activity.
37.	Measures of socio-economic significance and influence to the local community proposed to be provided by the Project Proponent should be indicated. As far as possible, quantitative dimensions may be given with time frames for implementation.	Measures of socio-economic influence to the local community have been furnished and described under Chapter 10.
38.	Detailed environmental management plan (EMP) to mitigate the environmental impacts which,	Environmental Management Plan is address in Chapter 10.

S. No	TOR	Compliance
	should inter-alia include the impacts of change of land use, loss of agricultural and grazing land, if any, occupational health impacts besides other impacts specific to the proposed Project.	
39.	Public Hearing points raised and commitmentof the Project Proponent on the same along with time bound Action Plan with budgetary provisions to implement the same should be provided and also incorporated in the final EIA/EMP Report of the Project.	Will incorporate after public hearing.
40.	Details of litigation pending against the project, if any, with direction /order passed by any Court of Law against the Project should be given.	There is no litigation against the applicant and the lease area in any court of law to the best of our knowledge.
41.	The cost of the Project (capital cost and recurring cost) as well as the cost towardsimplementation of EMP should be clearly speltout.	Initial Project Cost- 1.391 crores Cost for Environmental Protection Measures Capital Cost-Rs 0.069 crores per annum.
42.	A Disaster management Plan shall be prepared and included in the EIA/EMP Report.	Disaster management Plan have been furnished.
43.	Benefits of the Project if the Project is implemented should be spelt out. The benefits of the Project shall clearly indicate environmental, social, economic, employmentpotential, etc.	The project proponent has proposed to provide financialassistance of 2% of project cost for the development of social infrastructure of the area. Following measure will be taken to improve the social infrastructure of the study area: ➢ Preventive medical care and educational facilities for rural population shall bepromoted.

S. No	TOR	Compliance
		➢ Priority will be given to local people foremployment. ➢ Indirect Employment through contractual services shall be provided. ➢ Extending general benefit by way of development work in the villages through respective Gram Panchayat. ➢ Supplementing Govt, efforts in health monitoring camps, social welfare andvarious awareness programmes among the rural population. Assisting social forestry programmed.
41.	Besides the above, the below mentioned general points are also to be followed:- a) Executive Summary of the EIA/EMP Report b) All documents to be properly referenced with index and continuous page numbering. c) Where data are presented in the Report especially in Tables, the period in which the data were collected and the sources should be indicated. d) Project Proponent shall enclose all the analysis/testing reports of water, air, soil, noise etc. using the MoEF&CC/NABL accredited laboratories. All the original analysis/testing reports should be available during appraisal of the Project. e) Where the documents provided are in a language other than English, an English	a) Executive summary has been incorporated. b) Documents have been numbered in continuation and properly referenced w.r.t. Table of Contents(Index), c) The data presented in the report especially in table, along with the period in which the data was collected and the source has been incorporated. d) Analysis/testing reports of water, air, soil, noise has been incorporated. e) Compliance made. f) The relevant questionnaire will be incorporated in the final EIA.

S. No	TOR	Compliance
	translation should be provided. f) The Questionnaire for environmental appraisal of mining projects as devised earlier by the Ministry shall also be filled and submitted. g) While preparing the EIA report, the instructions for the Proponents and instructions for the Consultants issued by MoEF&CC vide O.M. No. J-l 1013/4l/2006- IA.II (I) dated 4th August, 2009, which are available on the website of this Ministry, should be followed. h) Changes, if any made in the basic scope and project parameters (as submitted in Form-I and the PFR for securing the TOR) should be brought to the attention of MoEF&CC with reasons for such changes and permission should be sought, as the TOR may also have to be altered. Post Public Hearing changes in structure and content of the draft EIA/EMP (other than modifications arising out of the P.H. process) will entail conducting the PH again with the revised documentation. i) As per the circular no. J-l 1011/618/2010-IA.II (I) dated 30.5.2012, certified report of the status of compliance of the conditions stipulated in the environment clearance for the existing operations of the project, should be obtained from the Regional Office of Ministry of Environment, Forest and Climate Change, as may be applicable. j) The EIA report should also include (i) surface plan of the area indicating contours of main topographic features, drainage and mining area,	g) All instruction mentioned in O.M. No. J- 11013/ 41/ 2006-IA.II (I) dated 4th August, 2009 are being complied with. h) There is no change made in the basic scope and project parameter. i) This is new project. Hence, not applicable. j) All Surface plan, Geological cross section plan, conceptual plan has beenincorporated EIA Report.

S. No	TOR	Compliance
	(ii) geological maps and sections and (iii) actions of the mine pit and external dumps, if any, clearly showing the land features of the adjoining area.	
B. Additional Terms of Reference		
a)	Means of access and egress between the embankment and sand quarry may be clearly earmarked. The project proponent must commit that no hard toping or paving of any haulage route within the river bed will be attempted.	No hard toping or paving of any haulage route within the river bed will be attempted. Transportation route map is attached as Annexure XIII.
b)	A plan on the management and handling of sand during the period of intermediate stockpiling should be submitted	The management and handling plan of sand has already been submitted in the mining plan.
c)	A progressive green belt plan may be prepared. The project area being entirely on the riverbed, afforestation/vegetation should be attempted alongside the village roads or other public land. This may be done with prior approval of the local self-governing bodies. If no public land is available for the purpose the project proponent shall arrange for land with his personal means. To enhance success/survival rate the plantation shall be attempted during the first two years of the project life, and the plantation so done shall be taken care of during the rest of the project life. Species of the plant selected should be self-sustaining in that particular region.	The Project area being entirely on the riverbed, afforestation/vegetation would be done alongside the village roads or other public land with prior Approval from the Local Self-Governing bodies.
d)	A need-based EMP may be prepared in accordance with the MoEF&CC Office Memorandum vide F.No.22-65/2017.14.lll dated 30.09.2020. Record of communications made in this regard with the identified/ intended beneficiaries (schools/	CER undertaking is enclosed as Annexure XIV.

S. No	TOR	Compliance
	institutions etc) may also be uploaded.	
e)	A study report on base flow level measured at 5 points with date and supporting photographs may be submitted. lt should be committed that mining will be done at least 1m above the base flow level. Accordingly, if required, the excavation plan may also be revised.	Refer Chapter-3.
f)	Management plan of haul road to the public road.	Refer Annexure XIII.

CHAPTER – 2:

2.1 PROJECT DESCRIPTION

This chapter gives a broad description of the project, location, type of ore deposits, quality of reserve, Mining Methodology, various site utilities and infrastructure, etc. The downstream use of minerals for value addition and its importance is also described.

2.2 Type of the Project:

The project is proposed for the excavation of river sand from Subarnarekha River. The proposed project is a new minor mineral mining project. It is an opencast manual method mining project to excavate sand from the riverbed.

2.3 Need of the project:

River channels and their flood plains are important sources of construction grade aggregate materials like sand. The durability of river-borne coarser elastics and their sorting by fluvial action make them the most suitable raw materials/ingredients for building constructions. The market demand for the materials extracted from river is high throughout the country for construction of infrastructure projects.

Sand bars formed at various places hinder the flow of water and excess deposition can changed the shape of the riverbed. Because of this, during monsoon season, the water may rise above the high flood level causing heavy and devastating floods. Such disasters may damage large tracts ofland lying on both the banks of the river, especially agricultural lands. Hence, it is necessary to remove the materials so that the river gets channelized. Apart from this the project will also serve the following:

- Generate various employment opportunities especially to the local people hosting the miningproject.
- Economic development of the state by contributing to state exchequer.

2.4 Description of Mining Lease Area:

The proposed activity of River sand mining is located at Mouza- Dakshin Amdiha , Plot No.- 575(P), J.L. No.- 26, P.S: Dantan, District- Paschim Medinipur, West Bengal, over an area of 7.47Ha. The lease area falls in Survey of India Toposheet (SOI) No 73O/I. The life of mine was estimated to be 5years.

2.5 Location Details and Connectivity:

Table 2-1: Location Details and Connectivity

Sl. No.	Permanent Features	Description of the Area &Distance from the Area (Aerial distance)
1.	Project site Location	Dantan-I sand mine, Mouza–Dakshin Amdiha, Plot No.- 575(P), J.L. No.-26, P.S: Dantan, District-Paschim Medinipur, West Bengal.
2.	Site Coordinates (Middle Axis)	**POINT No.** / **LATITUDE** / **LONGITUDE** 1 / 21°59'43.288" N / 87°13'0.748" E 2 / 21°59'45.354" N / 87°13'7.413" E 3 / 21°59'34.808" N / 87°13'11.578" E 4 / 21°59'31.995" N / 87°13'4.487" E
3.	Village/District/State	Mouza: Dakshin Amdiha District: Paschim Medinipur State: West Bengal
4.	Maximum temperature	40˚C
5.	Minimum temperature	14˚C
6.	Annual rainfall (total)	>1400mm
7.	Plant site elevation above MSL	Ground elevation level – 68 m AMSL
8.	Present land use at the site	Govt land of 7.47 ha (Riverbed)
9.	Nearest highway	State Highway 9 is about 4.65 Kms along the Eastern direction from the lease area.
10.	Nearest Railway Station	Dantan Railway station is 12.5 kms SE direction.
11.	Nearest Airport	Kolkata Airport is 140 KM NE Direction.
12.	Nearest major water bodies	On the bank of Subarnarekha River
13.	Nearest town/City	Kharagpur City is Located at 40 km NE direction.
14.	Nearest village	Kotpada: 0.86 km (N)
15.	Nearest Dispensary and Govt. Hospital, Educational facility	Hospital/Dispensary: Rajnagar Primary Health center 3.66 Km (S); Jamirapal Hospital 7.45 (SW); Bhatter College: 6.62 km(E)
16.	Nearest Religious/Worship Places	Maa Kali Mandir: 1.11 km (NNE) Manasa Mandir: 0.76 km (NNE)
17.	Protected areas as per Wildlife Protection Act, 1972 (Tiger reserve, Elephant reserve, Biospheres, National parks, Wildlife sanctuaries, community reserves and conservation reserves)	None - Within 10 km of Project Site
18.	Reserved / Protected Forests	None - Within 10 km of Project Site
19.	Defence Installations	None Within 10 km of Project Site

2.6 Geological profile of the area:

2.6.1 Topography of the Area:

The district presents a gradually sloping topography. The highest altitude is 132 m above M.S.L. near Daspur in the east and 18.06 m above M.S.L. near Sansankha in the South East

Geographically, the north and north-west regions of Paschim Medinipur district are a part of Chhota Nagpur Plateau in its eastern end and covered with hard laterite stone. Geographically the district may be divided into three sub-micro regions:

- Plain of Silai: This plain land is found in the northern part of the district bordering Bankura district and is a portion of East Chhotanagpur plateau. Most part of the region comprises recent alluvium and laterite. The Garhbeta-I and Garhbeta-II C.D. Blocks are included in this region.
- Lower Kasai Plain: Lower Kasai plain is located either sides of the Kasai River. Navigability of this river is negligible due to alluvial deposition. Huge depression is formed in the west and north-west area on the Kasai and Kaleghai Rivers confluence and causes flood. This region is also known as 'Mayana Basin'.
- Upland of Medinipur: This region is found in the north-western part of the Paschim Medinipur district and lies close to Odisha and Jharkhand. This upland is 2,029 sq. km. with sloping is from north-west to south-east. This is part of Chhotanagpur Plateau which is formed with laterite. Some hills which are found in the extreme north are 82 meters to 223 meters in height. The Subarnarekha is the controlling river in this upland region. This river flows from the state of Jharkhand and flows towards south-east and empties at Bay of Bengal in Odisha (Census, 2011).

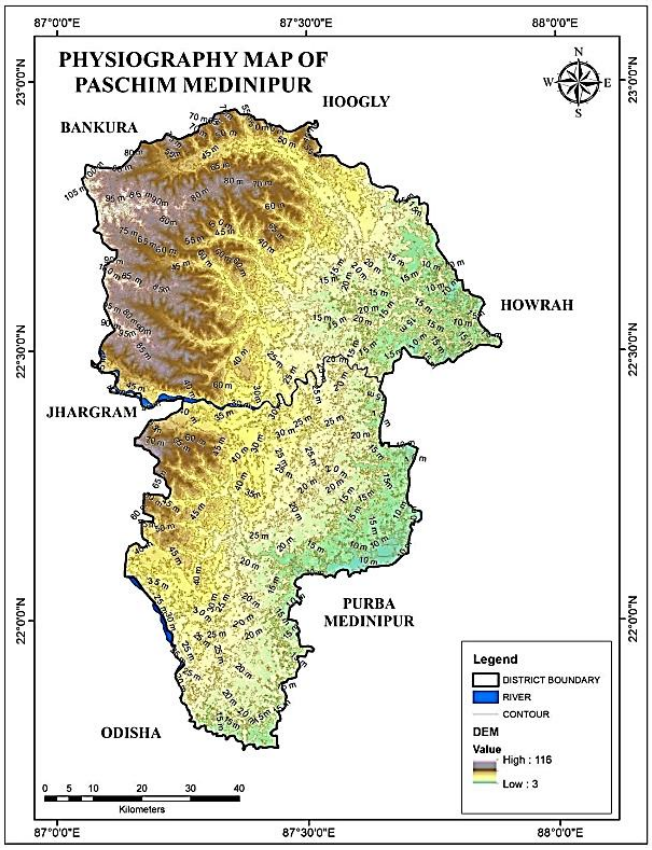

Fig 2-1: Physiographic map of Paschim Medinipur district

2.7 Geology:

The district is underlain unconsolidated alluvium of recent age. The Paschim Medinipur district is covered by the Quarternary un-consolidated formations which are mainly divisible into two units:

I. Platforms sediments mainly covered by Laterite forming upland area.
II. Recent sediments forming plain area

The Laterite upland area are underlain by a thick sequence of Clay, Silt, Sand and various grades and gravel down to the depth of 350 m. The quarternary formation comprises newer alluvium of recent age and older alluvium of Pleistocene age. The older alluvium is restricted to the fringe area of the platform terrain towards west and Northwest and is overlain by newer alluvium towards east, south and south east. The older alluvium comprises predominantly of yellow to reddish brown clays with Kankar and ferruginous gravel and sand, fine to medium.

The newer alluvium consists of predominantly of clay with occasional intercalation of silt and fine sand and is light grey in colour. The Quaternary sediments are underlain by semiconsolidated Tertiary sediments of Mio-Pilocene age. The Tertiary sediments comprise of alternations of graded sand-silt clay sequence cyclic sedimentation. In consist of Quaternaries, the Tertiary are grey in colour with deeper lithofacis being steel grey.

The top of the Tertiary sediment is generally represented by grey clay. This Grey Clay bed is persistent throughout the area and is considered as marker bed which separates the Upper Litho system and Lower Litho System.

The quartzo-feldspathic unconsolidated Quarternary sediments vary considerably in thickness from 120 m in the west to over 150 m in the east and from 150 m in the NW direction to over 180 m in SE direction. It is predominantly arenaceous in the north and northeast to most argillaceous in the south and southeast. The thickness of the newer alluvium varies between 10 to 60 m in the NW-SE direction. The newer alluvium is devoid of any significance granular zones.

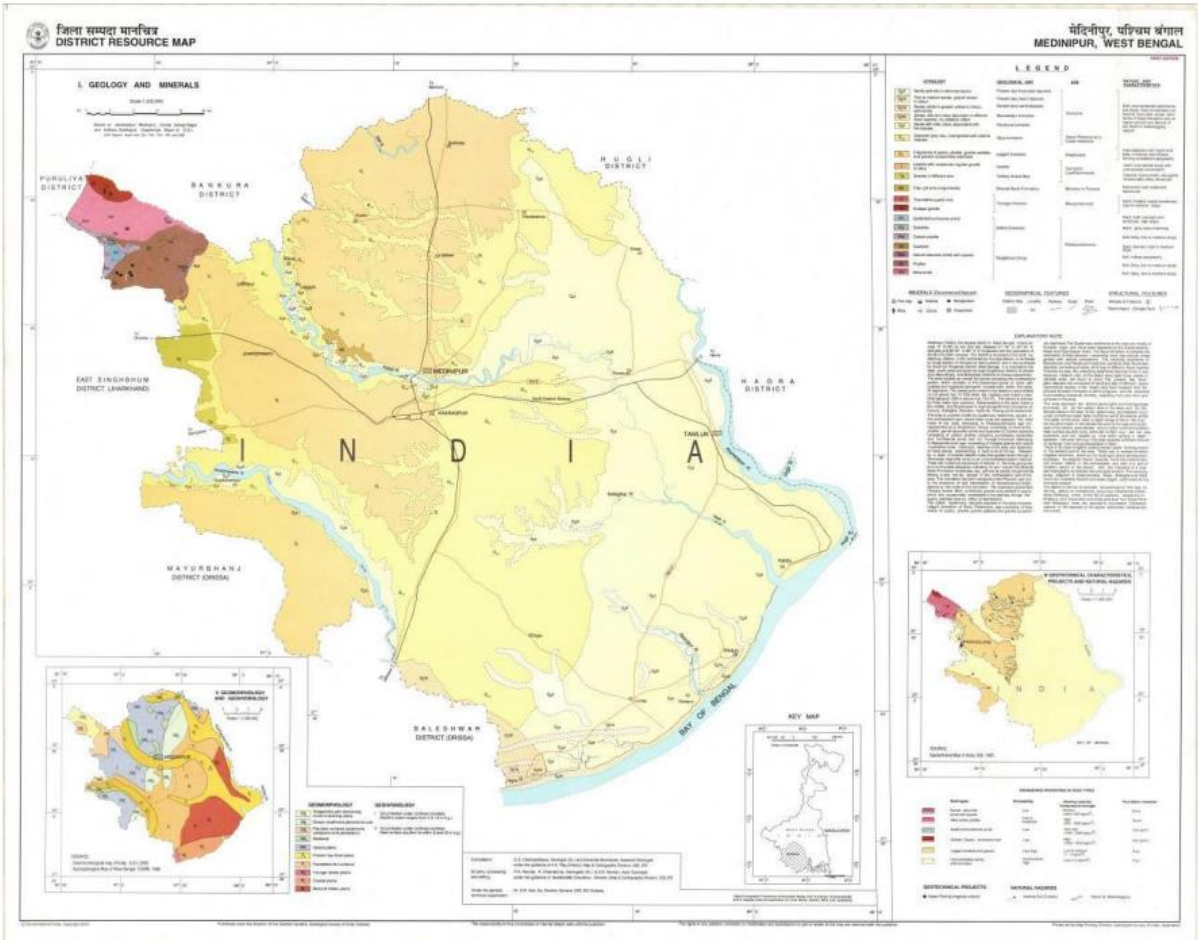

Figure 2-2: Geological map of Paschim Medinipur district.

Table 2-2: Geological succession of Paschim Medinipur

AGE	GEOLOGICAL UNIT	LITHOLOGY
Holocene	Present day flood plain deposits	Alternating layers of sand and silt
	Present day beach deposits	Fine medium greyish brown sands
	Recent dune sand	Well sorted white to greyish yellow sands
	Basudebpur Formation	Sand, silt and clay (un-oxidized or occasionally oxidized)
	Panskura Formation	Laterite
Upper Pleistocene to Holocene	Sijua Formation	Clay and grit
Pleistocene	Lalgarh Formation	Fragments of quartz, phyllite, granite occasionally laterite
Carboniferous to Triassic	Laterite	Laterite with occasional ring like growth of silica
	Tertiary Gravel bed	Gravels of different size
	Bhairab Bank	Clay, grit and conglomerate
Meso-proterozoic	Younger Volcanics	Tourmaline-quartz rock
		Kuilapal granite
Paleo-Proterozoic	Dalma Volcanics	Quartzite

		Epidote/ hornblende schist
	Singhbhum Group	Quartzite
		Mica schist, occasionally garnetiferous
		Calc-gneiss and granulite
		Garnet-staurolite schist with kayanite
		Garnetiferous phyllite

2.8 Subarnarekha River:

River Subarnarekha is a transboundary river flowing through the states of Jharkhand, West Bengal and Odisha. Being originated near Nagri Village in Jharkhand in the Chhotanagpur Plateau region, Subarnarekha enters district Paschim Medinipur near Bhatandiha in C. D. Block Gopiballavpur I, creating the borders of C. D. Blocks Gopiballavpur II with Gopiballavpur I; C. D. Block Sankrail and Keshiyari with C. D. Block Nayagram and Dantan and then exits the district to enter State of Odisha. Floods are common in the course of Subarnarekha and causes havoc during Monsoon.

Table 2.3: Drainage system with description of main rivers

Sl.No.	Name of the River	Area drained (Sq.km)
1.	Subarnarekha	98.254

Table 2.4m: **Salient Features of important rivers and streams**

Sl.No.	Name of the River or Stream	Total Length in District (in Km)	Place of origin	Altitude at Origin
1	Subarnarekha	67.353	Piska/Nagri, Ranchi, Jharkhand	689 ft

Geomorphological characteristic of a river is foremost factor for annual deposition of sedimentary load. The study includes following parameter:

i) Place of Origin

Details of origin of rivers of Paschim Medinipur District are furnished in Table 2.

Table 2-5: Place of Origin of important rivers and streams

Sl.No.	Name of the River or Stream	Place of origin
1	Subarnarekha	Piska/Nagri, Ranchi, Jharkhand

ii) Catchment Area

The Paschim Medinipur district is mainly drained by the Shilabati, Kangsabati and Subarnarekha. These rivers and its tributary rivers are forming the main catchment area.

iii) General profile of river stream

River profile has been studied along the cross-section lines which was chosen based on the drastic variation of the river widths, proximity of the operating sand 'ghats' and the position of the sand bars. Relative disposition of rivers in Paschim Medinipur district along with the distribution of the section lines are shown in Figure 2.4. River profile section and cross section views are presented in Figures 2.5 and 2.6.

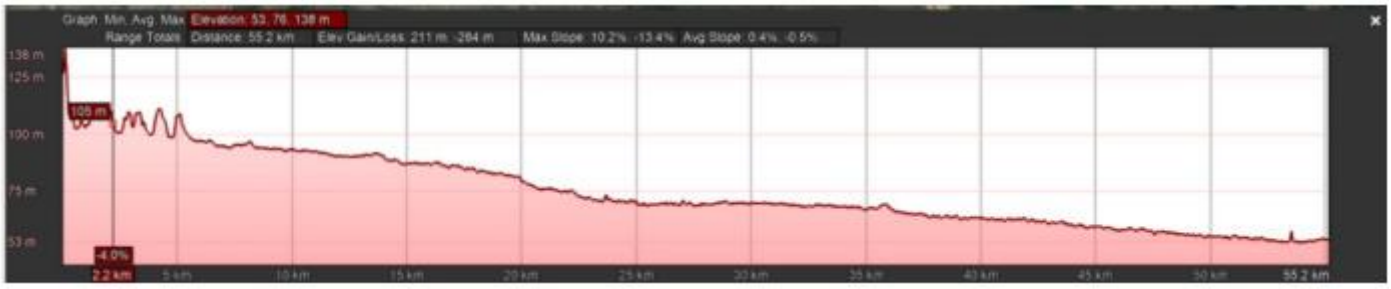

Figure 2-5: Profile section of Subarnarekha River

Figure 2-6: Cross section view of Subarnarekha River

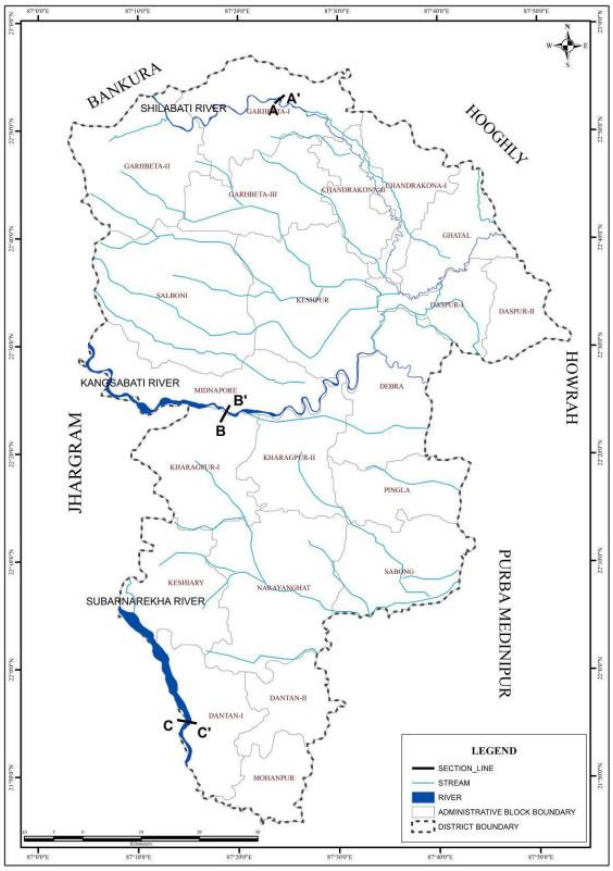

Figure 2-4: Map showing the major rivers along which profile section drawn.

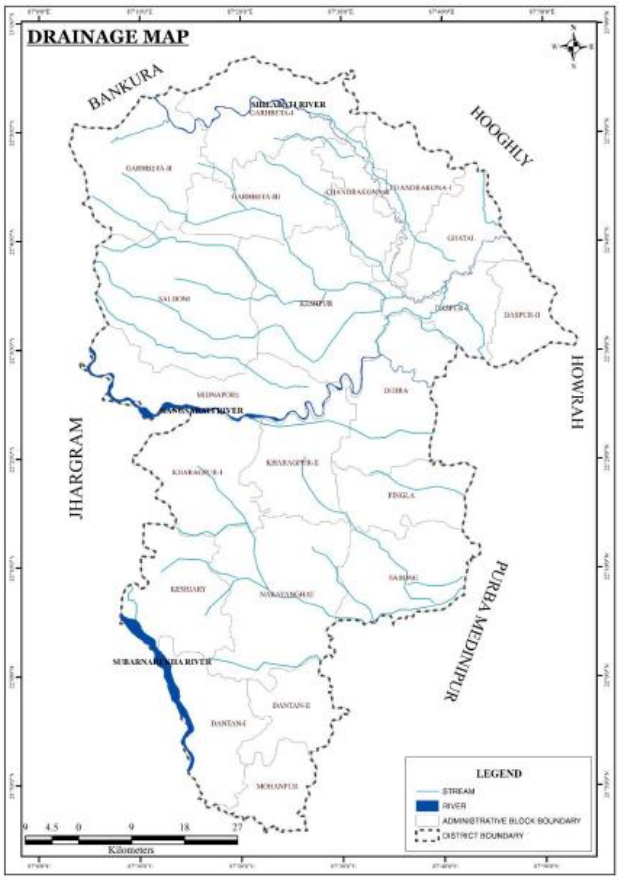

Figure 2-7: Drainage map of the Paschim Medinipur district

Table 2-6: Sediment Load comparison between Pre- and Post-monsoon periods for different rivers.

River Name	Pre-Monsoon Sediment Load (MCum)	Post Monsoon Sediment Load(MCum)	Variance (MCum)	Variance (%)
Subarnarekha	26.52	27.79	1.27	5

Table 2.7: Replenishment rate of the district

River Name	Location (Mauza)	Area	Surface RL	Thickness	Volume	After mining floor RL	Surface RL after Replenishment	Thickness Replenished	Volume Replenished	Difference in RL	Replenishment Rate
		m^2	m	m	cum	m	m	m	cum	m	%
Subarnarekha	Belmula	50000.00	23.00	2.90	145000.00	20.10	22.94	2.84	142100.00	0.06	98.00%
Subarnarekha	Hasimpur	36000.00	11.00	2.84	102240.00	8.16	10.96	2.80	100706.40	0.04	98.50%

2.9 Geomorphology:

The geomorphology the district has been classified into alluvial plain older, dissected lateritic upland, alluvial plain younger, point bar, food plain, lateritic plain, channel bar, structural hill, bajada shallow, hilltop weathered, denudation hill, buried pediplain hill, weathered pediplain hill, buried pediplain shallow and valley fill shallow. Among the geomorphology

classes, the lateritic plain covers the highest area of 2538.66 km2 (27.10%) followed by older alluvial plain covering 2369.92 km2 (25.29%).

According to genesis and evolution of landforms, the district can broadly be divided into two landforms. In the east, the soil is fertile alluvial and the area is flat. To the west, the Chhotanagpur Plateau gradually slopes down creating an undulating area with infertile laterite rocks and soil. The landscape changes from dense dry deciduous forests in the west to marshy wetlands in the east.

The alluvial portion may be further subdivided into two divisions. First, it is a strip of purely deltaic country intersected by numerous rivers and watercourses subject to tidal influences. Second, it is rest of the eastern half of the district. It is monotonous rice plain with numerous waterways and tidal creeks intersecting it. The tidal creeks are lined with embankments to prevent flooding of the fields. Much of the area is water-logged.

Geomorphological setting of Paschim Medinipur district can be divided into following units:-

I. Laterite covered platform sedimentary areas underlain by deposits of older alluvium bearing rolling plains.
II. More or less Flat Alluviul Plain of Recent Age to the East and South-East.

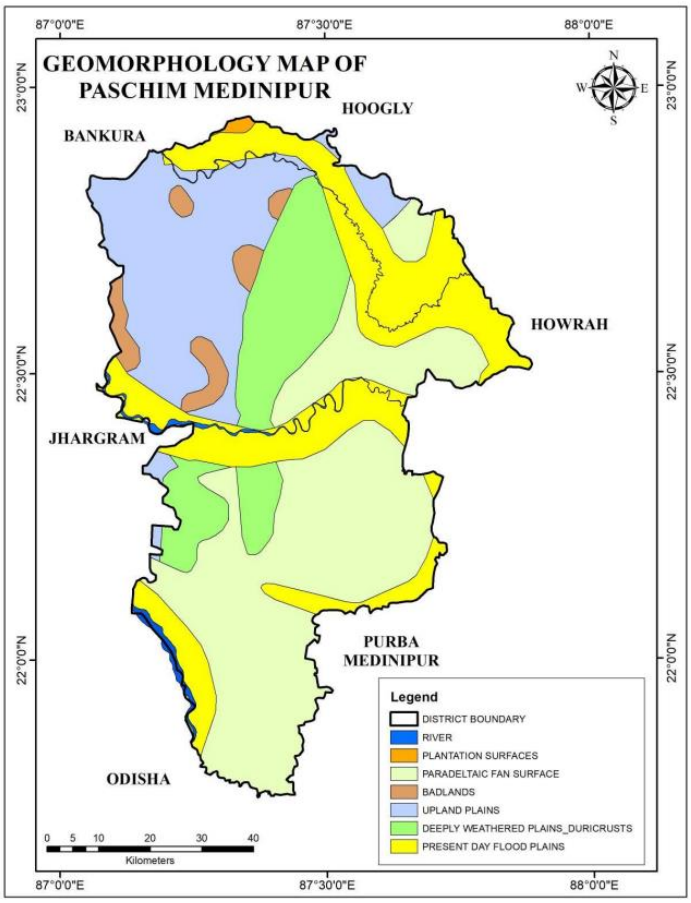

Figure 2.8: Geomorphological map of the Paschim Medinipur district

2.10 Soil:

Soil type of Paschim Medinipur district can be divided into sixteen categories, represented as coarse loamy typic haplustalfs, coarse loamy typic ustifluvents, fine aeric ochraqualfs, fine loamy aeric ochraqualfs, fine loamy typic paleustalfs, fine loamy typic ustifluvents, fine loamy typic ustochreptas, fine loamy ulti paleustalfs, fine vertic haplaquaepts, fine vertic ochraqualfs, loamy lithic ustochrepts, loamy skeletal lithic ustochreprs, residential area, rockyoutcrops, and very fine vertic haplaquepts (Table 4.1) (Bhunia et al. 2012). The district broadly characterized by five types of soil viz., lateritic, older alluvial, red gravelly, red sandy, younger alluvial. Among them, older alluvial soil covers maximum area with 4065.36 km2 (43.40%) followed by lateritic covering 3056.76 km2 (32.63%) and red sandy soil type cover a minimum area with 402.98 km2 (4.30%).

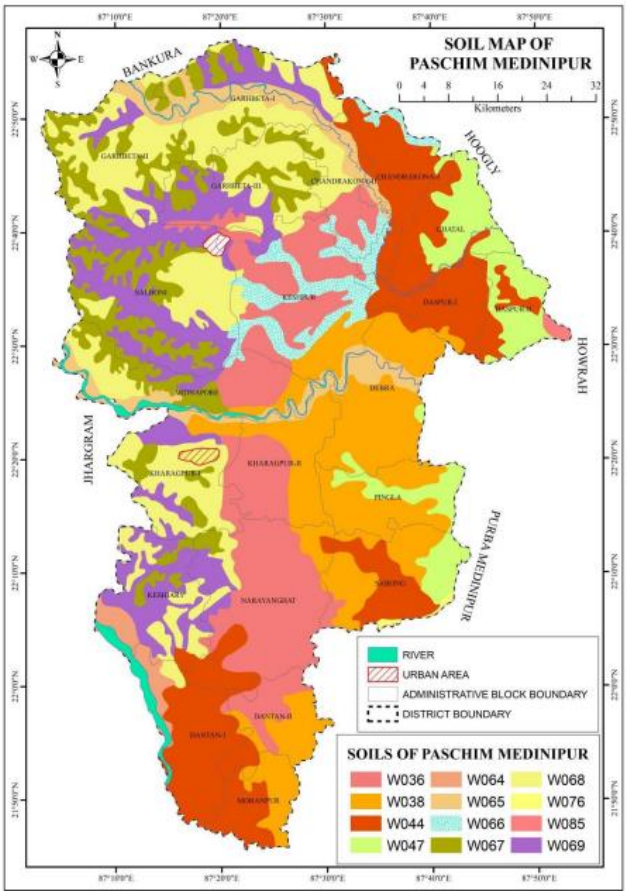

Figure 2-9: Soil pattern of the Paschim Medinipur district

2.11 Drainage:

The rivers of district Paschim Medinipur, owing to the typical physiographical condition of the district, emerge from the Chhotanagpur Plateau to the West, flows East or South-East ward direction according to the slope of the land and meets Bay of Bengal to the South East or tributaries of Hugli (Hooghly) to the East. All the rivers in this region are rain-fed and flow

to the fullest during Monsoon. Brief description the few major rivers (Table 7.1 and Table 7.2) of district Paschim Medinipur are given in the subsequent paragraphs.

Subarnarekha River: River Subarnarekha is a transboundary river flowing through the states of Jharkhand, West Bengal and Odisha. Being originated near Nagri Village in Jharkhand in the Chhotanagpur Plateau region, Subarnarekha enters district Paschim Medinipur near Bhatandiha in C. D. Block Gopiballavpur I, creating the borders of C. D. Blocks Gopiballavpur II with Gopiballavpur I; C. D. Block Sankrail and Keshiyari with C. D. Block Nayagram and Dantan and then exits the district to enter State of Odisha. Floods are common in the course of Subarnarekha and causes havoc during Monsoon.

Shilabati River: River Shilabati is the largest tributary of river Rupnarayan and as the main contributor in formation of the river Rupnarayan. River Shilabati emerges from the confluence of several smaller river streams generated from the Chhota Nagpur Plateau like Purandar, Shalad, Joy-Ponda, Parang, Betai, Donai, Amlagura etc. Shilabati has a comparatively broader drainage basin with substantial agricultural activities. The main course of Shilabati is originated in district Puruliya, passes through district Bankura and enters district Paschim Medinipur after meeting river Joy-ponda at village Kenja in C. D. Block Garhbeta II. It then flows in West – South-West direction and passes through C.D. Blocks Garhbeta I, Chandrakona II, Chandrakona I and Keshpur. From Keshpur, river Shilabati moves in North- North-East direction through C.D. Blocks Debra and Dantan.

Kangshabati River: River Kangshabati is one of the most important rivers of district Paschim Medinipur. Like other important rivers in the district, it's origin is in the Chhotanagpur Plateau in near Muruguma in Jhalda II C. D. Block of district Purulia. It then passes through district Bankura and enters district Paschim Medinipur near village Basantapur in Binpur I C.D. Block. Several important towns of district Paschim Medinipur like district Head Quarter Medinipur, Kharagpur are located near or on the banks of river Kangshabati. Kangshabati Irrigation Project and Kangshabati reservoir is built in the upper course of the river to utilise the river water for irrigation purpose across the Western districts of West Bengal.

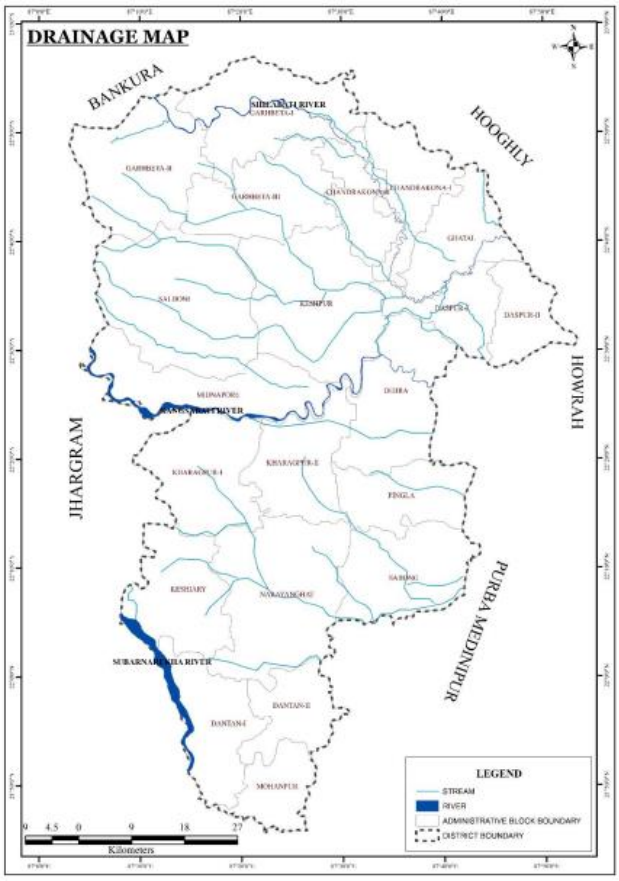

Figure 2-10: Drainage map of Study area

2.12 Climate and Rainfall:

The district experiences a humid sub-tropical type of climate with minimum and maximum temperature varying from 70C in the winter to 450C in summer respectively. Humidity in this district is quite high particularly in the monsoon months and shows an upward trend from January onwards. Rainfall fluctuates widely over years and concentrates over a few months of a year under monsoon. The district of Paschim Medinipur experiences an extreme climate with high range of temperature. The climate of the district is characterized by oppressive heat and high humidity in summer with average daily maximum temperature varies between 25ºC and 40ºC. Winter is generally dry and cold with average winter temperature around 17º C. The year may be divided into four seasons. The cold season is from about the middle of November to the end of February. The period from March to May is the summer season. The south west monsoon season commences about the beginning of June and lasts till the end of September. October and the first half of November may be termed as post monsoon season. (https://www.imdpune.gov.in/library/public/Climate%20of%20WestBengal.pdf).

The average annual rainfall in the district is 1485mm. The variations in the annual rainfall within the district and from year to year are not large. The rainfall during the monsoon season – June to September – constitutes 74 percent of the annual rainfall; July and August are the

rainiest months. The district receives a mean annual rainfall varying from 1295 mm to 1637 mm.

(https://hydro.imd.gov.in/hydrometweb/(S(c31xot2fu1lahs45tplr2vuh))/DistrictRaifall.aspx). The information on annual rainfall for the five years from 2016 to 2020 for the district Paschim Medinipur is given in Table 3.2. Average rainfall of the district explained graphically.

Table 2-8: Annual rainfall (in milimeter) recorded in the Paschim Medinipur District

The District Rainfall in mm (R/F) shown below are the arithmetic. averages of Rainfall of Stations under the District						
Month	**2016**	**2017**	**2018**	**2019**	**2020**	**Average**
Jan	6	5	0	0	41.6	**10.52**
Feb	48	0	3.4	107.2	11.3	**33.98**
Mar	27.4	43.9	1.6	63.6	62.6	**39.82**
Apr	12	17.4	99.1	75.7	113.8	**63.6**
May	133.5	109.2	109.3	113	262.6	**145.52**
Jan	161.1	205.5	187.7	128	240.3	**184.52**
Jul	359.2	411.7	259.7	216.9	217.4	**292.98**
Aug	371.7	311.9	300.9	397.9	368.9	**350.26**
Sep	192.2	202.7	229.6	361.7	134.3	**224.10**
Oct	71.6	203.4	72.7	125.5	84	**111.44**
Nov	8.6	31.1	7.1	40	10.8	**19.72**
Dec	0	9.3	23.8	7.6	0	**8.14**
Yearly Total	**1391.3**	**1552.1**	**1294.9**	**1637.1**	**1547.6**	**1484.6**

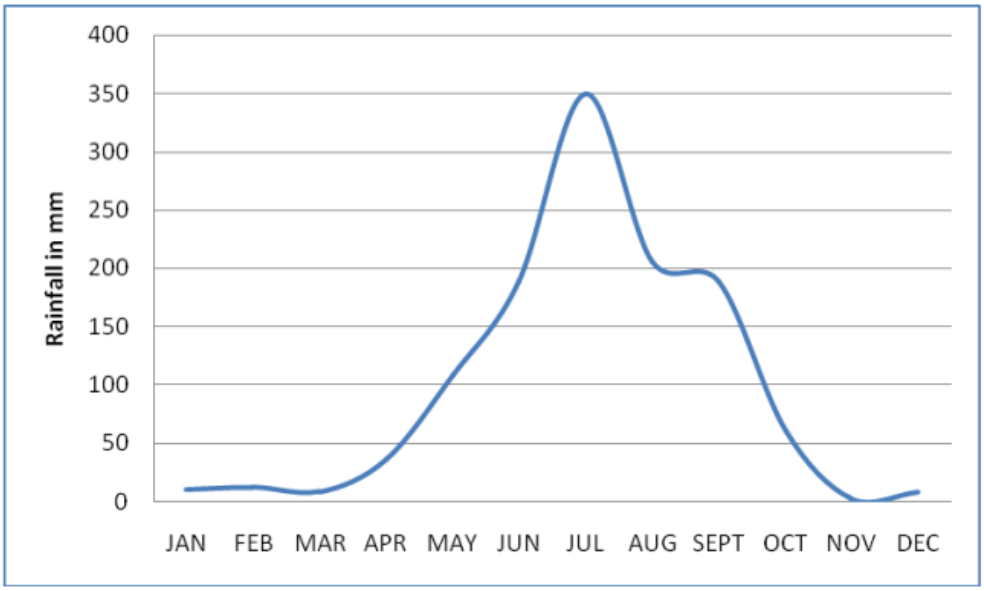

Figure 2-11: Graphical representation of the District rainfall

2.13 Temperature:

Temperature along with other meteorological conditions of the district is more or less uniform. The cold season commences by about the middle of November when the temperature begins to decrease. January is the coldest month with the mean daily maximum and minimum temperature at 28 ºC and 10ºC respectively. By about the end of February the temperature begins to increase and April is found as the hottest month, the mean maximum daily temperature is 39 ºC and the mean minimum daily temperature is 25 ºC .(https://en.climatedata.org/asia/india/west-bengal/Paschim Medinipur-55531).

Table 2-9: Monthly mean temperature (in °C) distribution of the district

Parameters	Jan	Feb	Mar	Apr	May	June	July	Aug	Sep	Oct	Nov	Dec
Average Temperature(°C)	19.3	22.1	27.3	31.4	32.2	31.2	28.9	28.8	28.7	27	22.7	19.7
Minimum Temperature(°C)	12.5	15.2	20	24.3	26.4	26.4	25.7	25.7	25.3	22.7	16.7	13.1
Maximum Temperature(°C)	26.2	29	34.6	38.6	38	36	32.1	31.9	32.1	31.4	28.8	26.3

2.14 Relative Humidity, Wind speed & Wind direction

Humidity is observed as high throughout the year, but in the summer months, March and April, the relative humidity is comparatively low, begins some 64 to 75 percent in the mornings and 30 to 40 percent in the afternoons. From May the humidity increases. Skies are moderately to heavily cloudy in May. In the south-west monsoon season; the cloudiness increases and skies are mostly heavily clouded or overcast. From October the cloudiness decreases and in the next six months skies are clear or lightly clouded. Winds are generally light or moderate, with a slight increase in force in the summer seasons

2.15 Hydrogeology:

Hydrological condition of the district is guided by topography, geology, and rainfall of the region. Central Ground Water Board (CGWB) has carried out detail hydrogeological investigation of the district. Figure 3.5 represents hydrogeological map showing the hydrogeological scenario of the district. As per the CGWB report, the district Paschim Medinipur displays diversified hydrogeological characters that do not have resemblance with the planes. Based on geology and mode of occurrence of groundwater the underline area of the district has been divided into two sectors (i) western sector covered by crystalline rocks of Paleo-Proterozoic age and (ii) Eastern sector covered by Recent Alluvium of Upper Pleistocene to Holocene age. Groundwater occurs in the district both unconfined condition and confined condition. The water table generally declines with the varying gradients from

west, north-west to east and south-east directions. In the western part of the district ground water occurs under confined condition. Depth to water ranges from 3-18m b.g.l. In the eastern part, groundwater occurs under confined condition. Near surface aquifers lie within 6-20m b.g.l. (http://wbwridd.gov.in/swid/mapimages/WEST%20MIDNAPORE.pdf).

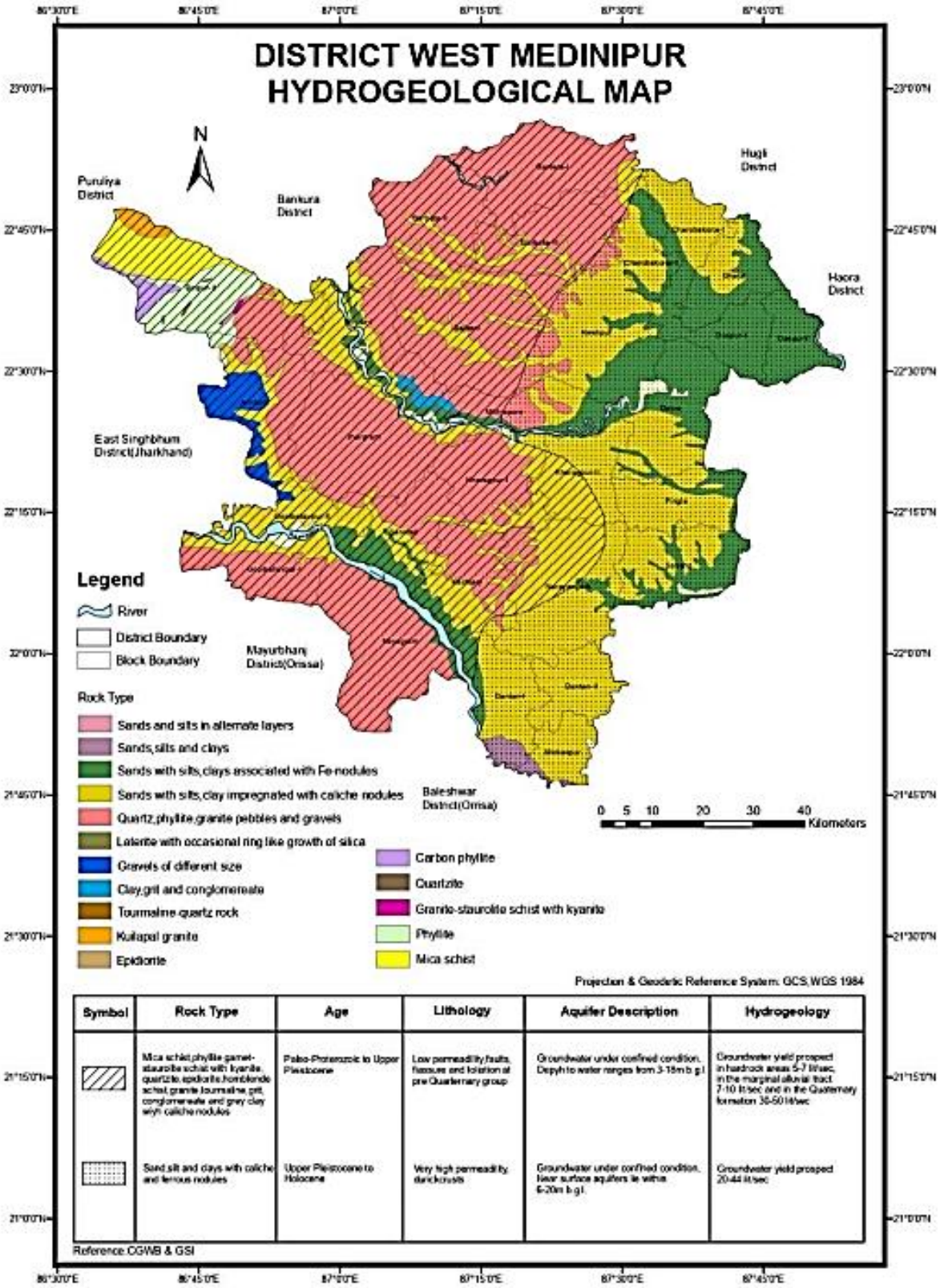

Figure 2-12: Hydrogeology map of Paschim Medinipur district.

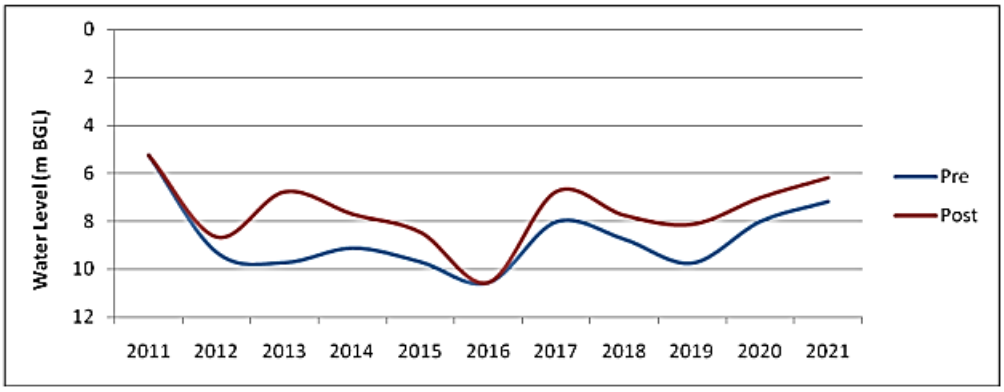

Figure 2-13: Graphical representation of pre-monsoon and post-monsoon water level data of Paschim Medinipur

2.16 Seismicity of the area:

The land surface of the district is characterized by hard rock uplands, lateritic covered area, flat alluvial and deltaic plains. Extremely rugged topography is seen in the western part of the district and rolling topography is experienced in the lateritic covered area. These rolling plains gradually merge into flat alluvial and deltaic plains to the East and the South-East of the District. Seismologically, the district comes under seismic Zone –III.

The seismic hazard map of India was updated in 2000 by the Bureau of Indian Standards (BIS). There are no major changes in the zones in West Bengal with the exception of the merging of Zones I and II of the 1984 BIS map. Western sections of the northern districts of Jalpaiguri and Coochbehar lie in Zone V. The remaining parts of these two districts, along with the districts of Darjeeling, Uttar Dinajpur, Dakshin Dinajpur, Maldah, 24 North Parganas and 24 South Parganas lie in Zone IV. The rest of the state along with the city of Kolkata lies in Zone III.

The maximum area of the district falls under the Seismic Zone III and rest of the part fall under Zone II, indicating the district under safe earthquake–prone zone

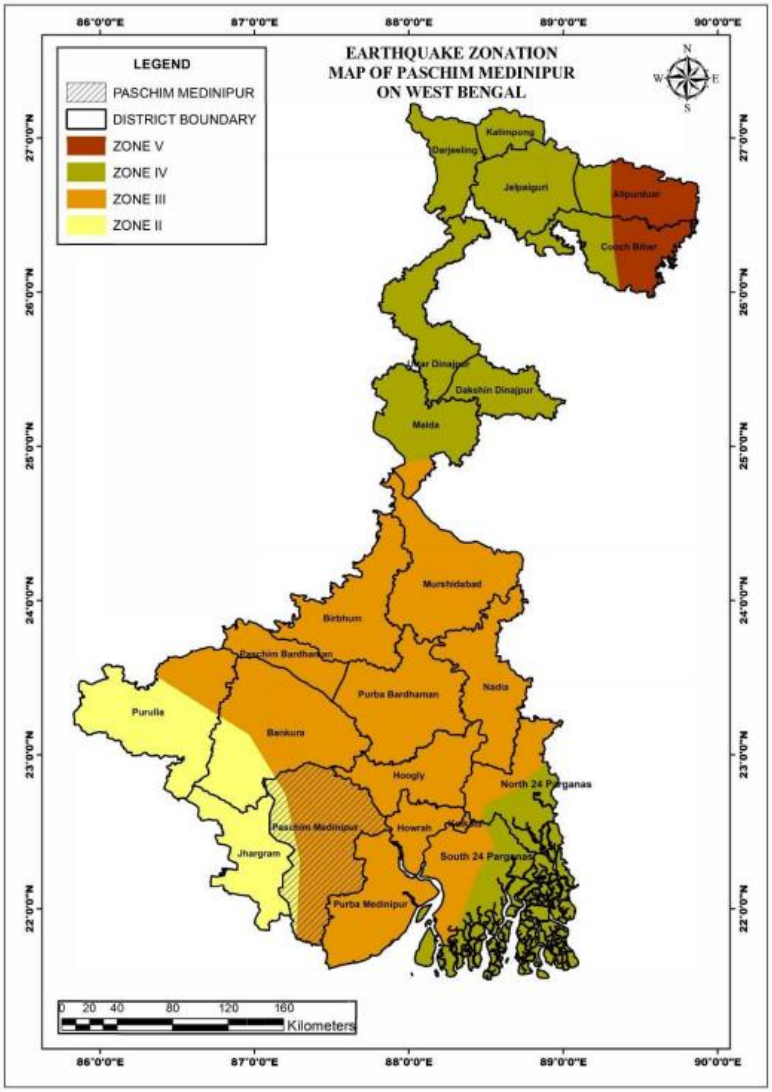

Figure 2-14: Earthquake zonation map of West Bengal highlighting the Purba Barddhaman district position.

2.17 Available reserves and production:

2.17.1 Geological Reserve:

The total area for lease is 7.47 Ha. Sand is available in the middle portion of the riverbed as well as near the riverbank. It is permitted to remove sand only up to 3 m depths or up to groundwater level whichever is less. Now as per policy of the West Bengal state and West Bengal Minor Mineral and Concession Rules 2016 and approved DSR of Paschim Medinipur, the estimation of the reserves in term of volume has been drawn on the basis of the area under the lease multiplied by the average 2.50 m depths and the replenishment rate of the river is considered to be 73.75% annually.

Table 2-10: Considerations for Resource & Reserve Calculation of the Lease Area

Total Area (Ha)	Safety Zone (Ha)	Production Area (Ha)	Thickness (m)
7.47	0.82	6.65	2.5

Table 2-11: Geological Reserve of the Lease Area

Year	Total Area (Ha)	Thickness (m)	Replenishment Rate (%)	Geological Resource (m^3)
1st	7.47	2.5	100	1,86,750.00
2nd	7.47	1.84375	73.50	1,37,728.125
3rd	7.47	1.84375	73.50	1,37,728.125
4th	7.47	1.84375	73.50	1,37,728.125
5th	7.47	1.84375	73.50	1,37,728.125
Total Geological Reserve (Cu. M.)				**7,37,662.50**

As per the MoEF&CC Guidelines we have to consider a Safety Zone in order to move forward with our mining activities in the allotted lease area, considering an annual replenishment rate of 72.5%.as per stated in Section 3,6 above.

Now, after deduction of safety zone, the Total Mineable Reserve is = **1,66,250.00 m^3**

Table 2-12: Minable Reserve of the Sand Deposit

Year	Total Area (Ha)	Thickness (m)	Replenishment Rate (%)	Mineable Reserve (m^3)
1st	6.65	2.500	100	1,66,250.00
2nd	6.65	1.84375	73.50	1,22,609.375
3rd	6.65	1.84375	73.50	1,22,609.375
4th	6.65	1.84375	73.50	1,22,609.375
5th	6.65	1.84375	73.50	1,22,609.375
Total Mineable Reserve (Cu. M.)				**6,56,687.50**
Total Mineable Reserve (C. Ft.)				**2.319 cr cft**

Figure 2-15: Mining location in lease area are marked as red colour polygon.

2.17.2 Mineable reserve of the minerals:

Assuming the riverbed of the Mining Contract Area to be a level area, the reserve of sand available for extraction can be estimated as stated below: -

The mineable area= 7.47 Hectares = 18.458 acres

Maximum depth allowed for riverbed mining = 2.50

The void occurring due to the removal of sand from the riverbed is gradually filled up with sand carried by the river current. This process is rapid during the rainy season and hence replenishes the reserve of the mineral (sand) every year as there will be an accumulation of sand to a considerable extent during the rainy season.

For extraction of the sand under the opencast mining method, three numbers of benches,each of 1m in depth and 2.88M width, may be maintained as indicated in Figure 2-9 and Figure 2-10.

As per Issued LOI vide memo no. 261 – ICE – 12011(99) \27\2022- MINES SEC- Dept. of ICE dated 20.04.2023, a total of 6,56,687.50 Cu.M of Sand may be excavated for 5 Years.

Extraction/ collection work of river sand is usually carried out for eight months in a year. The work remains suspended for the rest four months of the year due to seasonal monsoon rainfall and other related problems.

Therefore, considering the number of working days in a month ɒbe 25 days and 8 hours per day. So, the total working days in a year would be = (25 X 8) = 200 days

However, the Competent Authority may prescribe the quantity of sand to be extracted by the Mining Contract Holder as per the terms and conditions of the contract taking into account the impact on the ecology and environment of the surrounding areas.

However, the quantity of n bn sand allotted for extraction under the Mining Contract will be within the mineable reserve of sand available per year as depicted above.

2.18 Production of sand:

The Mining Contract proposed to be granted to the applicant **"West Bengal Mineral Development & Trading Corporation Limited"** in the riverbed of Subarnarekha River is for extraction of sand manually. Subarnarekha River is a perennial river and hence, considerable amount of sand is transported by the flow of river water. The total quantity of the sand to be produced are 6,56,687.50 cum.

Sand will be lifted from the riverbed for all eight from June to September. Proposed production for (As per the DSR report of Paschim Medinipur):

Table 2-13: Year-wise Production details

Year	Total Area (Ha)	Thickness (m)	Replenishment Rate (%)	Mineable Reserve (m^3)
1st	6.65	2.500	100	1,66,250.00
2nd	6.65	1.84375	73.50	1,22,609.375
3rd	6.65	1.84375	73.50	1,22,609.375
4th	6.65	1.84375	73.50	1,22,609.375
5th	6.65	1.84375	73.50	1,22,609.375
Total Mineable Reserve (Cu. M.)				**6,56,687.50**
Total Mineable Reserve (C. Ft.)				**2.319 cr cft**

2.18.1 Per Day Production

Total Estimated production of minable reserve during the full lease period will be

=6,56,687.50 m^3.

The Average Production of Minor Mineral (Sand) during the full lease Period is

= **1,31,337.50 m^3**

Considering the number of working days in a month to be 25. Since the Mining activities will be on halt during the time of Monsoon (Period of 4 months), Therefore only 8 months of working on the Lease area will be possible.

So, the total working days in a year would be: $(25 \times 8) = 200$ days.

So, the Average Extraction of Riverbed Sand deposits per day (i.e., 200 days) would be about:

=(**1,31,337.50**/ 200)

≅**656.6875m^3/ Day.**

Considering the carrying capacity of the trucks/ dumpers to be deployed is of average 10 m^3 (20 Ton), the total no. of trips to be made by the dumpers/trucks would be about:

= (**656.6875**/ 10) m^3

≅ **66 trips per day**.

Sand will be transported from the mine site to various government, semi-government, and private consumers mainly for civil construction and road construction purposes. The quantity of sand stated above is an estimated quantity that may be available for extraction considering the extent of the area of the Mining Contract Site. However, the competent authority shall decide and fix the quantity of sand to be lifted by the Mining Contract Holder as per terms and conditions of the Mining Contract with due emphasis on the impact on environment and ecology of the surrounding areas.

2.19 Working Depth

Taking into consideration the geological parameters of the sand deposit and the geotechnical field observations, it is advised to work in a semi mechanized mode and the method is opencast with a bench system which is adapted to work on the deposit. As per West Bengal Minor Mineral Concession rule 2016, it is advised to keep the working depth of the Mining activities at 3m.

It is only a small-scale sand mining. The extraction of sand is being done using small scale excavators (0.9 ml) and manually with simple hand tools such as shovel pans and crowbars. This activity is followed by sorting pebbles manually or by a screening device. The year wise projection of working is marked on the Production and Development plan which is enclosed in the section as Plate No. – 5. Surface Plan of the proposed lease area is shown in Plate No. – 6 Year-wise Production and Development Plan and Geological Cross-section showing the year-wise bench disposition is enclosed as Plate No. - 7 and 8.

2.20 Year Wise Development

No development work is required as the mining is for riverbed sand. Excavation of river sand will be done in combination of both manual method and transportation will be done by loading trucks of 20 Ton (10 m^3) capacity. It has been proposed to collect approximately 1,31,337.50 m^3/per year (average). The riverbed material will be replenished during the monsoon season every year.

2.21 Life of mine:

Generally, the extraction / collection of riverbed sand deposits can be carried out for eight months only in a year. The work remains suspended for four months during the monsoon season for allowing the riverbed to replenish. During this period as the riverbed remains full with seasonal flood water and other related problems like lack of approach road, heavy vehicles may get destroy connecting roads etc. The ultimate land use of the mine lease area will not change. The life of mine will be up to lease period i.e., 5 years. Based on the reserves with the average established rate of production of 1,31,337.50 m^3 per annum, the anticipated life of the sand mine will be about 5 years.

2.22 Mining Method:

2.22.1 Proposed Mining Method:

Presently the said mine is working with the conventional open cast with bench system method with the semi mechanized mode of operation. Based on the mode and method so

adopted and taking into the consideration of geological parameters of the sand body, the mining pit is designed such that the height of the bench is kept at about 3 meters maximum and maintains 34'pit slope. However, only 2.50 m benches have been considered for present mining.

- Mode of operation (mining) is a manual open cast supplemented with semi-mechanised operation.
- Extraction of sand will be done by both manual labours and small capacity machineries like excavators and tractors for excavation and transportation of the excavated sand.
- The extracted sand will be temporarily stored in the stacking area which then further will be transported to the desired location as per MDO.
- The bench height will be 1m, at final stage the slope of the bench will be maintaining 34° slope.
- Loading of excavated and sorted sand materials into tippers with the help of manual mode or by small capacity excavator.

Source: *Approved Mine Plan (SGP./MP/6-21/2023/31 dtd. 17th February 2023)*.

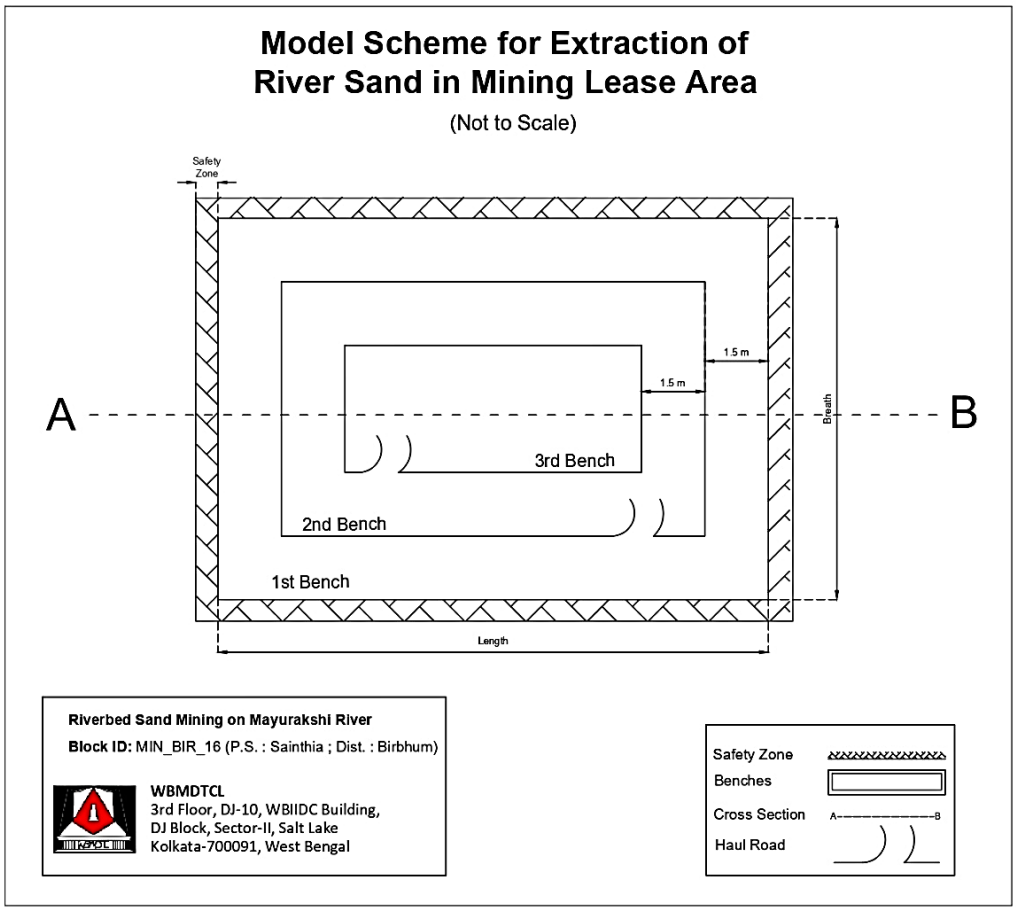

Figure 2-16: Model Scheme of Extraction of River Sand in Mining Contract Area.

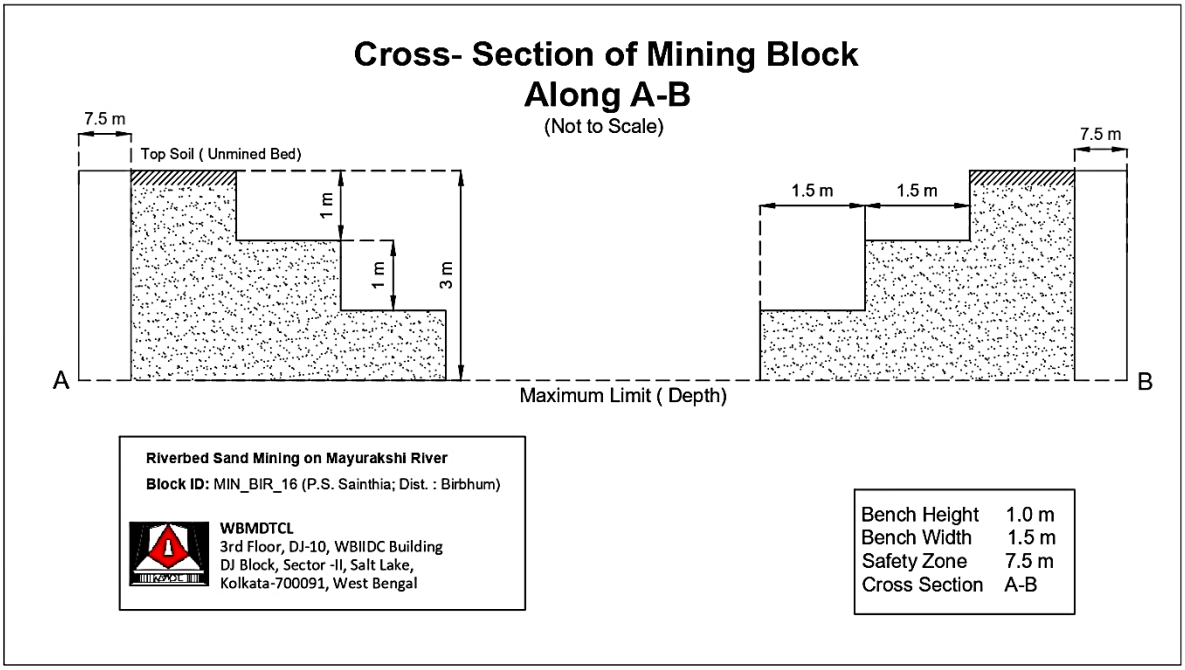

Figure 2-17: Model Scheme of Extraction of River Sand in Mining Contract Area.

2.23 Conceptual Plan of Mining:

Considering individual sand deposits and restricting the mining to top 3 m from the present groundsurface, shall be done. A pole (wooden or metal) shall be fixed in the sand deposit at a suitable location, with datum levels - 0m to 3m painted on it to work as a guide in depth restriction. The river channel is free of water and the ground water table lies about 6-8 m below the dry channel ofthe river exposed. In general this condition prevails in almost all of the sand deposits on this riverstretch.

The mineralized zone or the sand zone in particular of the river does not follow any specific trend,somewhat it occurs as lensoid body. The relative occurrence of ground surface with the sand zonethickness varies from place to place and depends upon factors such as stream/river flow characteristics, geometry of the river banks, sediment load, rate of water flow, rainfall and surfacerun off characteristics etc.

The longitudinal section of the river channel is explained in the Figure 2-18. The longitudinal section exhibits the generic upstream to downstream flow of river along with the sand deposits contained with it. As seen in the illustration, the top surface of the sand deposit is undulating and gently dipping and the contours of sand deposit vary with the factors as enumerated in above paragraph.

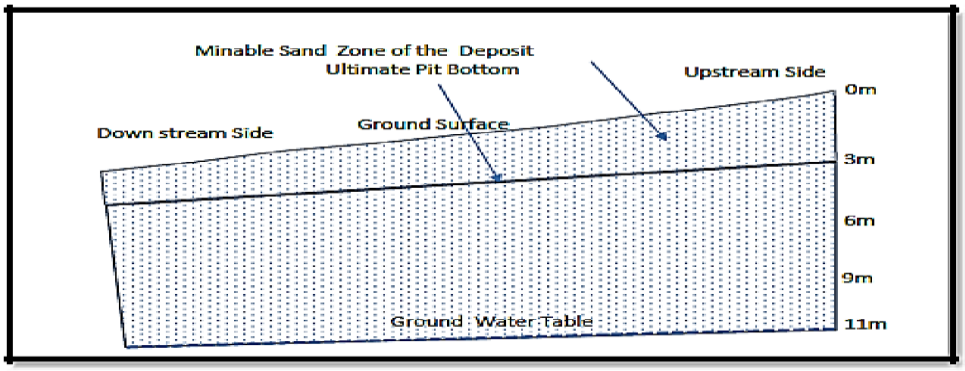

Figure 2-18: Conceptual Longitudinal Section of River Channel.

2.24 Machinery Requirement:

This is a new mining contract. Following equipment's are proposed to be deployed for the desiredproduction.

Table 2-14: List of Machinery.

Sl. No.	Name of Machinery	Capacity	Approximate Quantity (Nos./Day)
1.	Excavator	1.5 (Cu.M/hrs.)	2
2.	Tipper Truck	10 (Cu.M)	30-35
3.	Water Sprinkler Truck	10	2

Table 2-15: Details of Manpower Deployed

Sl. No.	Manpower	Numbers
1.	Manager/ Supervisors/ Technical Professionals	2
2.	Skilled labour	15
3.	Non-skilled labour	43
Total		60

2.25 Transportation of Minerals:

As per the official Kolkata Gazette No. 48-ICE/O/MIN/GES-MIS/17/2021 dated 3l't January 2022 and The West Bengal Sand Rule 2016, the following are the rules for transportation, storage & sale of sand:

1. No person shall transport sand without being duly authorized by the State Government and carrying a valid internal permit or e-challan generated on the centralized portal.
2. No person shall store and/or sell sand and or carry out any other allied activities without being duly authorized by the State Government.
3. A person engaged in the transportation of sand shall register itself and every carrier used by it for transporting sand on the centralized portal, in such manner, as may be specified by the State Government in a notification published in the Official Gazette.

4. A person engaged in the storage of sand shall register itself and every such stockyard/depot used for storage of sand on the centralized portal, in such manner, as may be specified by the State Government in a notification published in the Official Gazette.
5. A person engaged in sale of sand shall register itself on the centralized portal, in such manner as may be specified by the State Government in a notification published in the Official Gazette.
6. The persons specified in sub-rule (3), (4) and (5) who are engaged in transportation and/or storage and/or sale of sand from before the commencement of these rules, shall register themselves on the centralized portal within sixty days from the commencement thereof.
7. Within such time as may be specified by the State Government in a notification published in the Official Gazette, such other persons engaged in any activity in connection with sand, if not already registered on the date of publication of such notification in the manner specified in such notification, shall register themselves with the State Government.
8. The time period, terms and conditions of the registration and fees shall be as specified by the State Government in a notification published in the Official Gazette.

2.25.1 Transport from Lease Area to the destination:

ROM generated at the mining site will be loaded on tractors with the help of labours followed by transportation by Tipper Trucks.

2.25.2 Transport System:

The transportation system is mainly surface transport' assuming the tipper trucks have 10 m^3 (20 Ton) capacities. Therefore, there will be traffic of 66 trips per day at the mining site.

2.25.3 Sand Transportation Means:

Both own and hired trucks

2.25.4 Conveyor/ rail/ ropeway/ pipeline:

Not Applicable

2.25.5 Main destination to which riverbed sand is transported (giving both side travel distance):

The material generated at this Mining Lease Area is sand which is used as Road Metal/Building material, hence the distance of destination (both side travel) cannot be

furnished, because it varies.

NH 16 is a 8.44 km national highway passes across the northern bankof Subarnarekha River. The average distance from the project site to village Rd is approx. 0.31km. The village road has its outlet meeting the tar road on the nearby villages and from where themineral is sent to various destinations.

2.25.6 Measures related to transportation:

- Regular water spraying on haulage roads during mineral transportation by rotary type water sprinkler, which will cover whole width of the haulage road in one round.
- Avoid overloading of tippers & consequent spillage on the roads.
- Mineral carrying trucks will be effectively covered by tarpaulin to avoid escape of fines to atmosphere.
- Air quality shall be regularly monitored both in the core zone and the buffer zone.

2.26 Mine drainage:

During the course of mining, the water table in the river shall not be intercepted. The mining shallbe restricted to the top 2.50 m from the general ground level. Ground water shall not be intercepted during the mining of sand. In view of it, dewatering of sand pits shall not be required or dischargedelsewhere.

2.27 Stacking of mineral rejects and disposal of waste:

The present sand mining locations do not have significant topsoil/clay layer to be preserved elsewhere during the mining operations. The sand deposits inherit gravel, pebbles with them beinga part and parcel of river system. During the field visit and information gathered during discussionswith concerned people, 10% of the geological reserves occurring in the sand ghats are provided for these inclusions and accordingly these have been considered during the minable sand reserves.

2.27.1 Disposal of Waste (Reject) materials Silt:

The proposed project is the mining of sand from dry part of riverbed, all the excavated material will be saleable, and therefore no mines reject will be generated. Some amount of silt may generatewill be used in haul road development.

2.727.2. The land was chosen for disposal of waste with the proposed justification:

There shall be no waste materials generated during the course of sand mining. Therefore,

disposalof solid waste resulting from the sand mine shall not be required.

2.28 Use of Mineral:

Sand is used in almost any type of construction activity. Thus, as the focus of the government is on the improvement of basic infrastructure, both in rural & urban areas, there is a constant need for ensuring a regular supply of these construction raw materials inputs. The production of sand will benefit the state in the form of royalty. Apart from this project operation will provide employment directly & indirectly to the people residing in the vicinity, thus improving the Socio-economic status of the area.

There will be also indirect employment in transportation and handling.

2.29 Utilities and Proposed Site Facilities:

a) Utilities:

1. Need for the project and importance in the country:

West Bengal is a rich district in terms of sand and mineral deposits. The districts endowed minor mineral resources. The region, where the project is situated, people are mostly dependent on agriculture for livelihood. The developments of mining in the area will lead to infrastructure development, improvement of road communication and also provided direct and indirect employment opportunities.

2. Demand Supply Gap:

The demand for sand is ever-growing with the growth of the infrastructure sector in our country. The mineral is used mainly in the construction activities like buildings, pillars etc. The requirement for minerals is always high in the nearby cities and towns. Therefore, sand has a good demand in the domestic market.

3. Import v/s Indigenous Production:

Only in-situ reserves of sand aggregate occurring in the riverbed of Subarnarekha covering an area of 7.47 ha shall be mined by opencast as indigenous production.

4. Domestic / Export Markets:

Sand is one of the most important dimensional minerals under listed minor minerals. The domestic demand for sand is also increasing due to large scale development of housing complexes, hotels, hospitals, offices, etc. not only in West Bengal but also in other states.

5. Export Possibility:

The entire quantity of production of sand shall be used for local construction and road-making purposes within the district of Paschim Medinipur and within the state of West

Bengal. There is no possibility of exporting the minor mineral at present.

b) Proposed Site Facilities:

1. Water Requirement:

The water will be required only for drinking purposes. It is projected that not more than 90 laborers will be required for the proposed project. The total water requirement will be 10 KLD which will be met by installation of tube well within the project site.

Table 2-16: Water Requirement.

Sl. No.	Activity	Water Requirement (In KLD)
1.	Drinking & Domestic	1
2.	Green Belt	2
3.	Dust	3
Total		**6**

2. Power:

The material will be excavated by a semi open cast method and loaded directly into tractors by the workers themselves. The operation will be done only from sun rise to sun set. So, there is no powerrequirement for the mining activity.

3. Manpower:

There is no permanent influx of the population anticipated, as the workers will be hired locally from nearby villages. Unemployment is very pervasive in the study area. The project will provide employment to around 15 nos of skilled labours, and 60 nos. of non-skilled labours from local proximity and 4 nos of managers/supervisors/technical professionals in the project. It is expected that a large partof the investment in this project will be direct/ indirect role on local population. Hence there will be an overall improvement of the socio-economic status of the people of surrounding areas.

4. Infrastructure and Site Facilities:

Infrastructure facilities like site office, first aid station, rest shelter, potable drinking water facility etc. will be established within the mine area. The following infrastructure facilities will be made available for the workers:

5. First Aid Facility:

A first aid facility will be made available at site with proper equipment will be maintained as per Mines Act and Mine Rules at the mine site office. First aid -box with all necessary facilities will be maintained and provided.

6. Temporary rest shelter:

The temporary rest shelter with arrangement for drinking water, tea etc., will be provided for the workers working in the mine as they will come from nearby villages at day time only.

7. Washroom:

Washroom facilities will be provided to the laborers near the site.

8. Land use:

The land of the mine lease area is for Sand Mining & there will be no change in land use after operation. The final land use of the mine lease area will not change. Extracted minerals will be used in construction purposes and other uses, the workers will be hired locally & temporarily, no housing facility will be required. Land use distribution proposed for quarrying andits allied works and ultimate land use details are given;

Table 2-17: Land use of project site before and after project activity.

Year	2009-10	2010-11	2011-12	2012-13	2013-14
Reporting Area	928.58	928.58	928.58	928.59	928.58
Forest Area	171.93	171.93	171.94	171.93	171.93
Area under Nonagricultural use	156.93	157.55	158.9	159.37	156.59
Barren & unculturable land	1.74	1.7	1.95	2.45	2.48
Permanent pastures & other grazing land	0.89	1.13	0.97	0.83	0.58
Land under misc. tree groves not included in Net area sown	9.49	9.27	9.37	10.04	10.02
Culturable waste land	6.32	5.46	5.43	4.06	3.99
Fallow land other than Current fallow	4.26	41	3.25	2.82	2.97
Current fallow	21.4	18.74	16.41	12.7	93.82
Net area sown	555.62	558.7	560.36	564.39	486.2

2.30. Project Cost:

The total cost of the project is approx.,6.957 crores, one year would be approx., 1.391 crores and there is a budgetary provision that 5% (0.069 crore per year) of the project cost will be allocated for the Environmental Management Plan (EMP) and 2% (0.028 crore per year) of the project cost will be allocated for Corporate Environmental Responsibility (CER) and health and hygiene (H&H) for causes of poor people of nearby villages. Health and Hygiene will be allocated for a health check-up once in six-months. Extra budgetary provisions will be allocated to lady workers. The Total expenditure of welfare scheme i.e., EMP + CRP & H&H = 7% (0.0974 crore per year).

BarCHAPTER – 3

3.1. DESCRIPTION OF THE ENVIRONMENT

3.1.1 General

Sand is a site-specific mineral that occurs mostly along the riverbed and sometimes off the riverbed. Mining activities invariably affect the current environmental status of the site. It has both adverse and beneficial effects. To maintain the environmental commensuration with the mining operation, it is essential to undertake studies on the existing environmental scenario and assess the impact on different environmental components.

3.2 Study area and Sampling Site

The study area is divided into core and buffer zone in view of scientific study. The core zone is the lease area of the mining site and from the boundary of the lease area up to 10 km radius is called buffer zone (Figure: 1-2). The study of the proposed project was undertaken for assessing the base line status of Environmental Parameters like Land, Air, Water (both ground and surface), Soil, Noise and Biological (both flora and fauna) and socio-economic status.

Baseline data has been collected out during the Summer Season (March to May, 2023) by M/s N.D. International Kolkata [NABL Accredited Lab, Certificate No. TC: 5910] in accordance with the Guidelines for EIA issued by the Ministry of Environment Forests and Climate Change, Govt. of India and CPCB, New Delhi. Team of Experts visited the study area for Social & Biological Environment study. The following data, through field survey and other sources, has been collected by M/s Indian Mine Planners and Consultants, Kolkata, for preparing the EIA/EMP for the proposed mining area with related facilities.

- Physical environment (Air, Water, Soil and Noise) baseline data.
- Relevant meteorological data, for previous decades from Indian Meteorological Department (IMD) and primary data.
- Identification of water bodies, hills, roads etc. within 10 Km radius.
- Eco-sensitive places, sanctuaries, biosphere reserves within 10 Km radius.
- Religious places / historical monuments and tourist places within 10 Km radius.
- Study of present environmental protection and mitigation measures in nearby operating similar projects, if any.

Table 3-1: Salient Features of Baseline Environmental Studies.

Attribute	Parameter	Frequency of Monitoring
Micro - meteorological Studies	Wind Details like speed, direction, Temperature, Relative Humidity and Rainfall	3 months data has been collected to assess air Pollution impacts on the surrounding environment.
Ambient Air Quality	PM10 PM2.5 Sulphur Dioxide ($S0_2$) Oxides of Nitrogen (NO_x)	3 months data has been collected to assess baseline Air Quality status of the area.
Noise Quality Data	Noise levels	1 middle month data has been collected to identify noise producing areas.
Water Quality, Soil Quality Data and Land Use pattern	Physical & Chemical parameters along with Measurement of heavy metals and land use parameters.	To establish baseline Water Quality, Soil Quality for future reference and Land Use Pattern in the area
Socio-Economic & Demographic Studies	Socio-Economic parameter	To know the present Socio-Economic status of the study area

3.3 Land Environment:

Since mining is essentially an excavation of mineral ore, the land environment is greatly affectedby it, especially in the case of opencast mines. In contrast, underground mines have limited effect on the surface land.

3.4 Land Use Land Cover of the Study Area:

Land Use (LU) refers to man's activities and various uses which are carried out on land. Land Cover (LC) refers to natural vegetation, water bodies, rock / soil, artificial cover and others resulting dueto land transformation. Although land use is generally inferred based on the cover, both the terms land use and land cover are closely related and interchangeable.

Information on the rate and kind of change in the use of land resources is essential to the proper planning, management and regulation of the use of such resources. Satellite imageries are potentially more amenable to digital processing because the remote sensor output can be obtainedin digital format. Land use data are needed in the analysis of environmental processes and problemsthat must be understood if living conditions and standards are to be improved from or maintained at current levels. It is required to carry out the land use/land cover study for the project study area(10 km radius) to obtain the necessary environmental clearances from statutory authorities. The objective of the study is to carry out land use / land cover study for the proposed project. The LU/

LC study is carried out using the Satellite Imageries (IRS RS2 LISS III / IV Rabi and Khariff) in addition to Survey of India toposheets. Appropriate guidelines are followed while preparing the LU / LC map for the project study area.

1) Scope of the Work:

- The LU/LC study shall be carried out for a study area of a 10 km radius, taking the site as the centre using the satellite imageries (IRS RS2 III / IV 5.8 m Resolution) for Rabi/ Kharif season.
- Procurement of latest satellite imagery (IRS RS2 III/IV 5.8m Resolution) based on availability) Rabi or Khariff seasons. Satellite imagery processing and interpretation of land use as per land use classification covering 10 km radius of proposed Project Site.
- Calculation of land use breakup w.r.t. each land use category covering 10 km of the proposed Project Site.
- Preparation and submission of reports, satellite imageries and maps.

2) Pre-Field Interpretation:

- Collection of Survey of India Topographical maps on a 1:50,000 scale from Survey of India (SOI).
- Procurement of Satellite Imagery from the National Remote Sensing Centre (NRSC) site Geo Co-ordinates from the site centre taken 10 Km radius.
- Using ERDAS image processing software processed the raw satellite data.
- Using ArcGIS software, converting all base features from the toposheet and overlaying the same features on the satellite imagery.
- Using remote Sensing techniques, tone, colour, texture and shadow etc. draft land use map is prepared.
- Before site/ground truthing, randomly mark field data checked. With which fieldwork will be carried out.

3) Site/ground truthing:

- Site visit - capture the Geo-Coordinates of Boundary Pillars and record them in a field notebook.
- Take traverses and observe the land use categories and map them on the field map on the draft map with field photographs.
- Observe each land use category like single crop/double crop, industrial area, settlements, forest lands, water bodies, wastelands, etc.
- The buffer zone area will randomly traverse for correlating mapping units.
- Collecting secondary data from the agricultural department and local people.

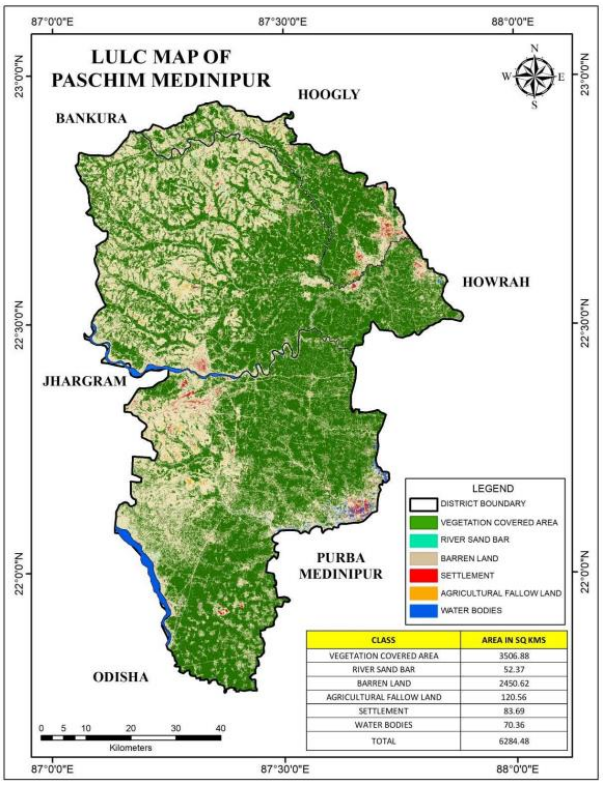

Figure 3-1: Land Use Land Cover map of Paschim Medinipur District

Table 3-2: Land utilization statistics of the district

Year	2009-10	2010-11	2011-12	2012-13	2013-14
Reporting Area	928.58	928.58	928.58	928.59	928.58
Forest Area	171.93	171.93	171.94	171.93	171.93
Area under Nonagricultural use	156.93	157.55	158.9	159.37	156.59
Barren & unculturable land	1.74	1.7	1.95	2.45	2.48
Permanent pastures & other grazing land	0.89	1.13	0.97	0.83	0.58
Land under misc. tree groves not included in Net area sown	9.49	9.27	9.37	10.04	10.02
Culturable waste land	6.32	5.46	5.43	4.06	3.99
Fallow land other than Current fallow	4.26	41	3.25	2.82	2.97
Current fallow	21.4	18.74	16.41	12.7	93.82
Net area sown	555.62	558.7	560.36	564.39	486.2

Table 3-3: Land use and Land cover data of buffer zone

Land-use distribution	Area in sq km	Percentage (%)
Barren Land	16.89	5.19
Crop Land	185.96	57.17
Developed Area	14.72	4.53
Forest Land	100.89	31.02
Waterbody	6.80	2.09
TOTAL	**325.27**	**100.00**

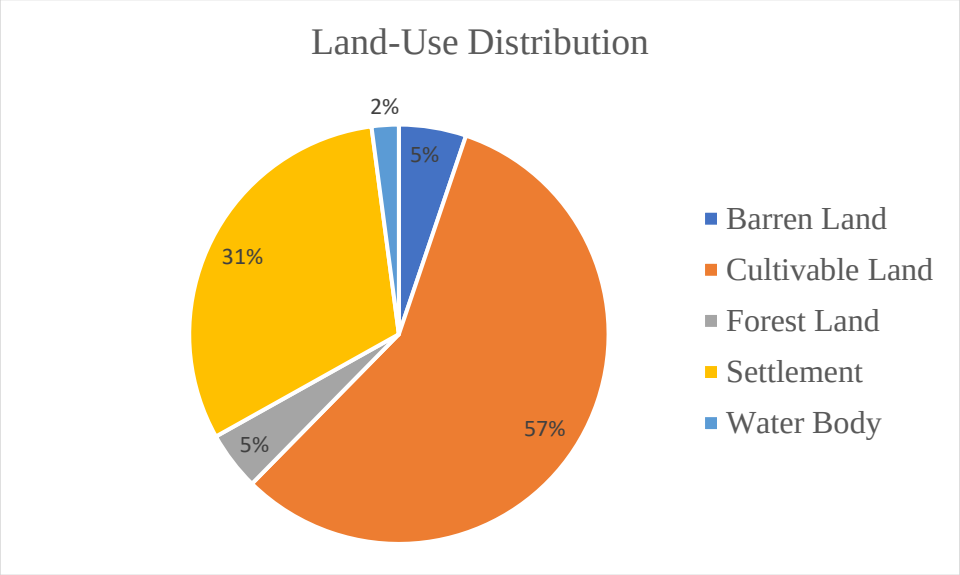

Figure 3-2: Pie chart showing Land use distribution of Buffer Zone Area

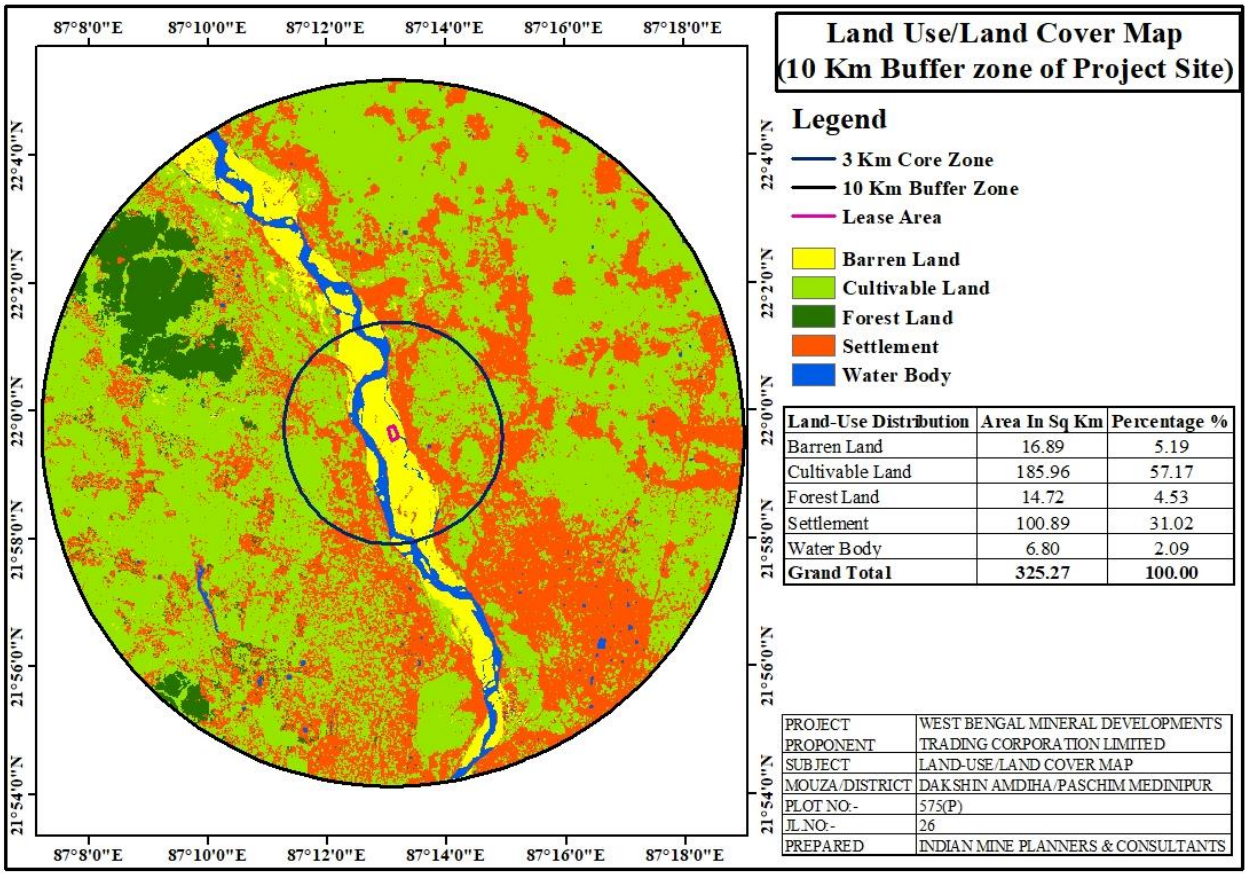

Land-Use Distribution	Area In Sq Km	Percentage %
Barren Land	16.89	5.19
Cultivable Land	185.96	57.17
Forest Land	14.72	4.53
Settlement	100.89	31.02
Water Body	6.80	2.09
Grand Total	**325.27**	**100.00**

Figure 3-3: Land-use and Landcover of 10 km buffer zone of the project area

3.5 Conclusion of land use and land cover analysis:

The major land use and land cover is Crop Land 57.17%, Forest Land area 4.53%, Barren land 5.19 %, Settlement 31.02%, and water bodies cover 2.09%. This LULC data are compared with District land use land cover data presented in Figure 3-3.

3.6 Soil:

Soil, also commonly referred to as earth or dirt, is a mixture of organic matter, minerals, gases, liquids, and organisms that together support life. (Some scientific definitions distinguish dirt fromthe soil by restricting the former term to displaced soil.)

Soil consists of a solid phase of minerals and organic matter (the soil matrix), as well as a porous phase that holds gases (the soil atmosphere) and water (the soil solution). Accordingly, soil is a three-state system of solids, liquids, and gases. Soil is a product of several factors: the influence of climate, relief (elevation, orientation, and slope of terrain), organisms, and the soil's parent materials (original minerals) interacting over time. It continually undergoes development by way of numerous physical, chemical and biological processes, which include weathering with associated erosion. Given its complexity and strong internal connectedness, soil ecologists regard soil as an ecosystem.

To judge the soil properties of the area, soil was taken at 3 locations. The details of the location are given in Table 3-5. soil samples were collected from surrounding agriculture fields and nearby area that are likely to be impacted from the project. Soil quality analysis done for parameters liketexture, moisture, organic matter, conductivity, pH, bulk density, and NPK values. Soil parameter lab analysis results of the 3 locations are given in the table 3-4 and 3-5.

Table 3-4: GPS Coordinate of Soil Sample collection location

Sl. No.	Sampling Location	Location Code	Coordinates		Distance from Project Site	Directionfrom Project Site
			Latitude	Longitude		
1.	Project site	S1	22° 1'25.45"N	87°12'39.43"E	0.59 km	South
2.	Khas Jangal	S2	22° 2'23.26"N	87° 9'30.45"E	7.57 km	South
3.	Jharia	S3	21°58'34.09"N	87° 8'31.32"E	7.17 km	North- West

Table 3-5: Soil parameters lab analysis results

A. Chemical Test Findings						
Sl No.	**Test Parameter**	**Test Method**	**Unit**	**Result**		
				S1	**S2**	**S3**
1.	Electrical Conductivity (1:2.5 Aqeous Solution)	IS:14767: 2000 134	µs/cm	212	209	204
2.	Nitrogen	IS:14684 : 1999	%	0.12	0.98	0.09
3.	Moisture	IS:2720 (Part-2) : 1973	%	20.62	20.57	20.38
4.	Specific Gravity	NDI/CHEM/SOP/S-03	--	2.85	2.83	2.68
5.	Bulk Density	FAO Method-2007	gm/cm^3	2.78	2.68	2.52
6.	Phosphorus as P	FAO : (Method) U.N.2007	mg/g	0.216	0.206	0.207
7.	Potassium as K	13.1 of FAO : 2007	mg/g	0.26	0.25	0.21
8.	Sodium Absorption Ratio	IS 11624:2019	-	1.35	1.23	1.23
9.	Permeability	NDI/CHEM/SOP/S-05	cm/h	15.18	15.11	13.56
10.	Calcium	The Fertilizer Control Order 1985	mg/g	0.88	0.87	0.83
Texture of Soil						
11.	Gravel	FAO Method-2007	%	Nil	Nil	Nil

12.	Sand	FAO Method-2007	%	32.56	36.57	30.56
13.	Silt	FAO Method-2007	%	17.34	18.24	18.72
14.	Clay	FAO Method-2007	%	51.10	45.19	50.72

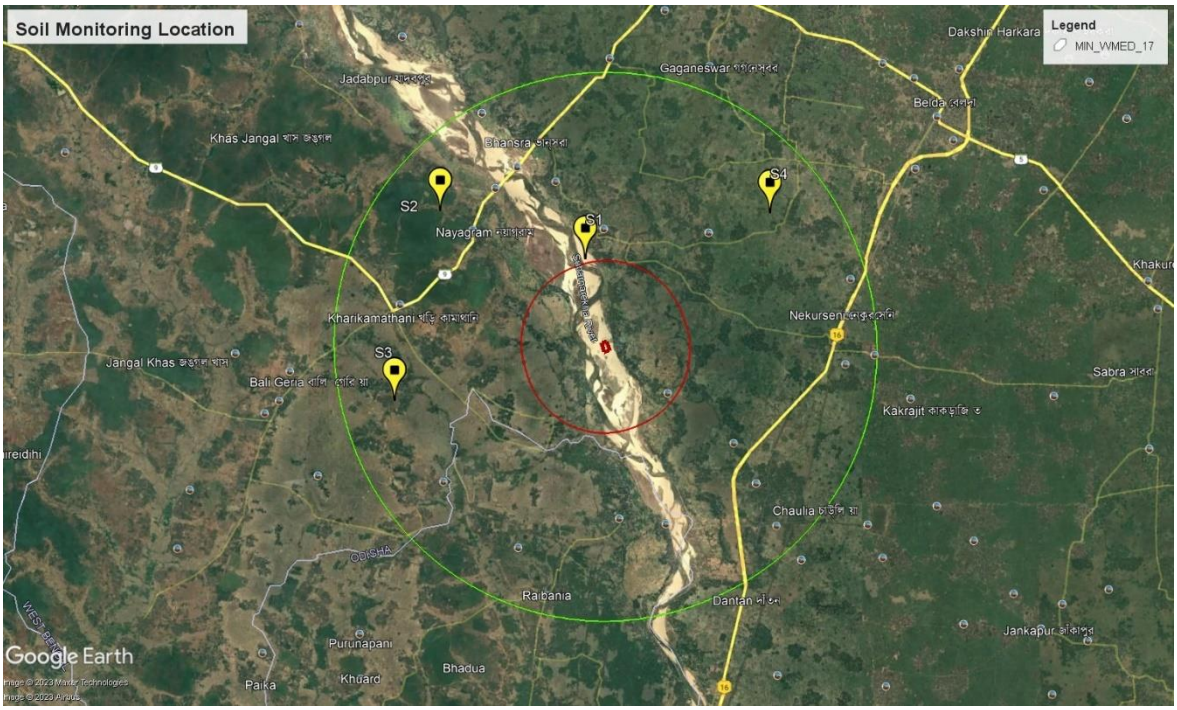

Figure 3-4: Soil Monitoring Locations

Figure 3-5: Soil sampling

3.7 Conclusion of soil parameters analysis:

The analysis of soil at three locations shows that the soil of the region is predominantly of clayey nature with a percentage of sand and silt and absence of gravel content.

3.8 Air Environment:

3.8.1 Climate:

The climate of the area is characterized by a hot and dry summer from March to May, a south- west monsoon or rainy season from June to September, a pleasant post-monsoon or retreating monsoon from October to November and a cool winter from December to February. Therefore, climatologically, four seasons viz. summer (pre-monsoon), monsoon, post-monsoon and winter could be deciphered comprising the following months.

- Summer: March, April, May
- Monsoon: June, July, August and September
- Post Monsoon: October and November
- Winter: December, January and February

Air pollutants upon discharge to atmosphere pass through a number of mechanisms, which include diffusion and transportation leading to dispersion. These mechanisms are governed by the local atmospheric conditions. All these result in the necessity to collect the meteorological parameters like ambient temperature, wind speed, wind direction, and other weather conditions (relative humidity, atmospheric pressure etc.), which will be ultimately used for the prediction of the ground level concentrations of the air pollutants through mathematical modelling.

For this purpose, a temporary auto weather station was installed to record micro meteorological data on wind speed, wind direction, ambient temperature, solar insolation and Relative humidity on hourly basis.

The primary data from the site was matched with secondary data of IMD nearby station for data proofing. A sophisticated on-site meteorological observatory was established near project site and operated continuously for three months' period (March 2022 to May 2022). The observatory was located about 10 m above the ground level and ensured to be free from any obstruction to wind. Besides, this location was found to be most suitable one being close to the project site. The wind rose diagram for the entire period is shown in Figure below.

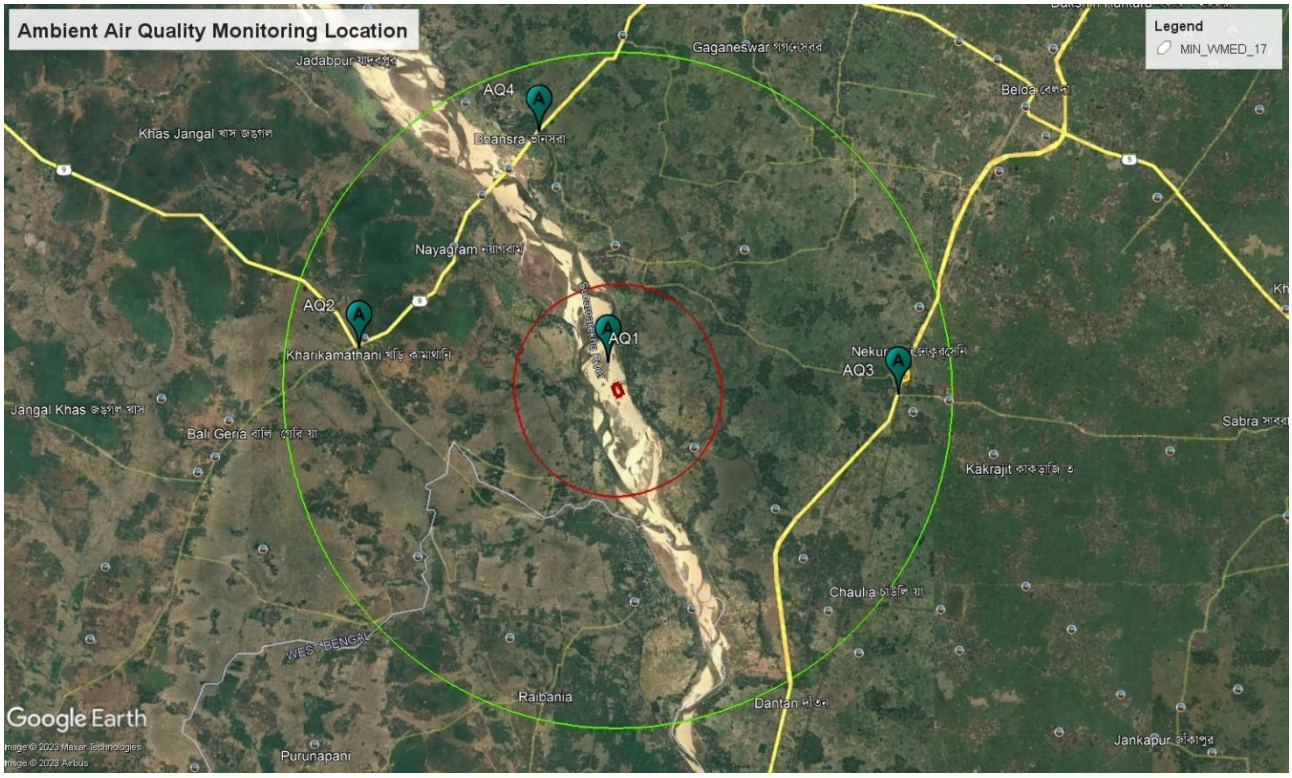

Figure 3-6: Ambient Air Quality Sampling Locations.

Figure 3-7: Onsite meteorological study

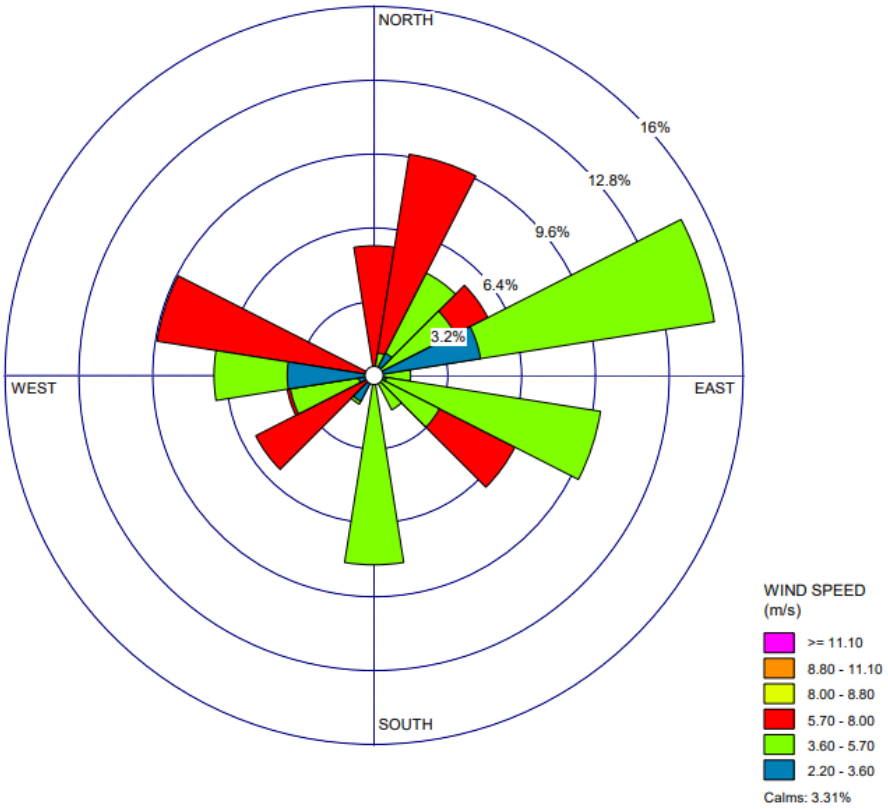

Figure 3-8: Wind rose diagram.

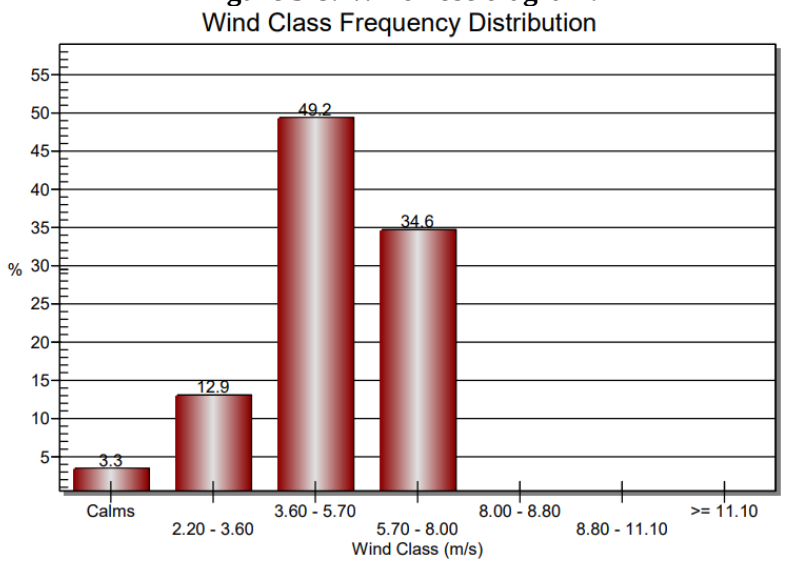

Figure 3-9: Wind Class Frequency Distribution.

3.9The wind rose Observations:

The predominant wind direction is from the east, with a speed of 3.60 to 5.70m/sec. Calm Percentage (37.5%) of wind direction is more than that the total time of both predominant directions.

3.10 Ambient Air Environment:

An assessment of the existing air quality is required to establish the reference level. To

accomplish this, Ambient Air Quality Monitoring (AAQM) stations were set up within a 10 km radius of the proposed mining area. Data over the baseline status of ambient air quality was generated with following objectives:

- Qualitative analysis of air environment of the area.
- Representation of regional background levels.
- Influence of existing sources of pollution.

The significant contributors/sources of air pollution in the area are.

- Vehicular traffic
- Windblown Dust

3.11 Ambient Air Quality:

The ambient air quality monitoring was carried out at 4 locations. The location and description of AAQM stations is shown in Table 3-6 & Figure below. The parameters monitored during the study period were particulate Matters (PM10), particulate Matters (PM 2.5), Sulphur dioxide (SO2) and Oxides of Nitrogen (NO_2). The results of AAQM are depicted in Tables 3-7 to 3-12.

Table 3-6: GPS Coordinates of Air Sample collection location

S.N.	Location Name	Coordinates		Distance from Project Site	Direction from Project Site
		Latitude	Longitude		
1	Project site	22° 0'6.52"N	87°12'55.82"E	-	-
2	Kharikamathani	22° 0'20.20"N	87° 8'32.91"E	4.86 km	South-east
3	Monoharpur	21°59'35.31"N	87°18'2.64"E	4.22 km	North-West
4	Bhansra	22° 3'51.83"N	87°11'42.84"E	9.30 km	West

Table 3-7: Particulate Matter concentration at different site – PM10.

Location	Minimum in(µg/m^3)	Maximum in(µg/m^3)	Average in(µg/m^3)	98thPercentile (µg/m^3)
Project site	64	81	73.0	75
Kharikamathani	57	81	71.4	77
Monoharpur	60	81	72.5	75
Bhansra	52	81	68.7	75

Table 3-8: Particulate Matter concentration at different site – $PM_{2.5}$

Location	Minimum (µg/m^3)	Maximum (µg/m^3)	Average (µg/m^3)	98th Percentile (µg/m^3)
Project site	40	58	49.5	55
Kharikamathani	41	56	49.2	54
Monoharpur	40	59	47.9	52
Bhansra	41	59	49.1	55

Table3-9: Sulphur dioxide (SO_2) concentration at different site.

Location	Minimum (µg/m^3)	Maximum (µg/m^3)	Average (µg/m^3)	98thPercentile (µg/m^3)
Project site	11	26	17.7	22
Kharikamathani	11	22	18.0	20

Monoharpur	10	22	15.3	20
Bhansra	11	25	17.0	21

Table3-10: Nitrogen dioxide (NO_2) concentration at different site.

Location	Minimum (µg/m^3)	Maximum (µg/m^3)	Average (µg/m^3)	98th Percentile (µg/m^3)
Project site	8	17	12.5	14
Kharikamathani	7	15	9.5	11
Monoharpur	7	15	11.0	12
Bhansra	9	20	13.1	16

Table3-11: Carbon Monoxide (CO)concentration at different site.

Location	Minimum (µg/m^3)	Maximum (µg/m^3)	Average (µg/m^3)	98th Percentile (µg/m^3)
Project site	1	2	1.1	<1.0
Kharikamathani	1	2	1.3	<1.0
Monoharpur	1	2	1.4	<1.0
Bhansra	1	1	1.0	<1.0

Table3-12: Free Silica (Si) concentration at different site.

Location	Minimum (µg/m^3)	Maximum (µg/m^3)	Average (µg/m^3)	98th Percentile (µg/m^3)
Project site	3.1	6.7	5.3	6.2
Kharikamathani	3.1	6.7	5.4	6.4
Monoharpur	3.1	6.8	5.4	6.3
Bhansra	4.5	7.1	5.4	6.1

Baseline Scenario:

a) Suspended Particulate Matter (PM10):

Suspended particulate matter in general terms is the particulate matter in suspension in ambient air. It includes dust, smoke etc. In general, some of the important sources of suspended particulatematter are mines. The following sources of suspended particulate matter in the study area are identified:

- Emission due to vehicular movement
- Dust generation from the ground or other mining operations

The minimum and maximum level of PM_{10} recorded within the study area was in the range of 52µg/m^3 to 81µg/m^3, with a consolidated 98th percentile range between 75 µg/m^3 to 77 µg/m^3. The 24-hourly average value of PM_{10} is 73.0 µg/m^3, which is within the permissible limit as per National Ambient AirQuality Standards (NAAQS) of 100 µg/m^3, for PM_{10} in industrial, residential, rural and other area.

b) Particulate Matter (PM2.5):

Fine particulate matter ($PM_{2.5}$) is generated due to all types of fuel combustion and some industrial processes. In general, some of the important sources of particulate matter are mines.

The following are the sources for particulate matter ($PM_{2.5}$)

- Emission due to vehicular movement
- Dust generation from the ground or other mining operations

($PM_{2.5}$) recorded within the study area is in the range of 40µg/m^3 to 59µg/m^3 and 98 percentile range between 52 µg/m^3 to 55 µg/m^3. The 24-hourly average value of $PM_{2.5}$ is 49.5µg/m^3 which is within the permissible limit as per National Ambient Air Quality Standards (NAAQS) of 60µg/m^3, for $PM_{2.5}$ in industrial, residential, rural and other area.

c) Sulphur Dioxide (SO2):

Sulphur dioxide gas is an inorganic gaseous pollutant. Sulphur dioxide emissions are expected tobe emitted wherever combustion of any fuel containing Sulphur takes place. The Sulphur in the fuel will combine with oxygen to form Sulphur dioxide. The following sources of Sulphur dioxidein the study area are identified:

- Emissions from domestic/consumption of fuel (coal, diesel, etc.)
- Emissions from machinery equipment's used for mining activity and local residents Sulphur dioxide in the atmosphere is significant because of its toxicity, Sulphur dioxide is capableof producing illness and lung injury. Further it can combine with water (moisture) in the air to form toxic acid aerosols that can corrode metal surfaces, fabrics and leaves of plants. Sulphurdioxide is an irritant to the eyes and respiratory system. Excessive exposure to Sulphur dioxidecan cause bronchial asthma and other breathing related diseases as it affects the lungs.

The minimum and maximum levels of SO_2 recorded within the study area were in the range of 10µg/m^3 to 26µg/m^3, and the 98th percentile was recorded between 20µg/m^3 to 22µg/m^3. The 24-hourly average values of SO_2 is 18 µg/m^3, which is within the permissible limit as per National Ambient Air Quality Standards (NAAQS) of 80µg/m^3, for SO_2 in industrial, residential, rural and other area.

d) Oxides of Nitrogen (NO2):

The essential sources of nitrogen oxides are utilities and auto exhaust due to vehicular movementin the mine lease area. The following sources of oxides of Nitrogen in the study area are identified.

- Emissions from field burning of coal
- Emissions from vehicular movements in the study area

Oxides of Nitrogen in the presence of sunlight will undergo reactions with several organic compounds to produce all the effects associated with photochemical smog. NO_x has the inherent ability to produce make deleterious effects by themselves, like toxicity. It causes asphyxiation when

its concentration is significant enough to reduce the normal oxygen supply from the air.

The minimum and maximum levels of NO_x recorded within the study area were in the range of 7µg/m^3 to 20 µg/m^3, with the 98th percentile range between 11µg/m^3 to 16µg/m^3. The 24- hourly average values of NO_x is 13.1µg/m^3, which is within the permissible limit as per National Ambient AirQuality Standards (NAAQS) of 80µg/m^3, for NO_x in industrial, residential, rural and other area.

e) Carbon Monoxide (CO):

Carbon monoxide (CO) is an odorless, colorless gas formed by the incomplete combustion of fuels. Exposure to CO gas, results in displacement of oxygen in human bodies eventually leading to CO poisoning. The minimum and maximum levels of CO recorded within the study area were in the range of 1mg/m^3 to 2mg/m^3, with the 98th percentile <1.0mg/m^3. The hourly average values of CO is 1.4 mg/m^3, which is well within the permissible limit as per National Ambient Air Quality Standards (NAAQS) of 4µg/m^3, for CO in industrial, residential, rural and other area.

f) Free Silica (Si)

The minimum and maximum levels of free silica recorded within the study area were in the range of 3.1 µg/m^3 to 6.8 µg/m^3, with 98th percentile in the range of 6.1 to 6.4 µg/m^3. The hourly average value of free silica is 5.4 µg/m^3.

3.12 Conclusion of ambient air quality:

The analysis of ambient air quality data for three months consequently indicates quite well ambient air conditions at the site as well as around the site upstream as well as downstream. Particulate matter PM_{10} is within the limits prescribed. SO_2 and NO_2 are well below the limits prescribed. Hence the overall scenario of the study area for ambient air quality is good.

Figure 3-10: Ambient Air Sampling

3.13 Ambient Noise Environment:

A noise survey has been conducted in the study area covering residential transportation, commercial and calm zones. The main objective of noise monitoring in the study area is to establish the baseline noise level, which is needed for assessing the impact of total noise, which is expected to be generated in the proposed project activities. Noise is measured in terms of the loudness of the sound. A sound is a form of energy that propagates through an elastic medium at a speed that is determined by the properties of that medium. Since loudness of sound is important to the effects of noise on people, the dependence of loudness upon frequency must be taken into account in environmental noise assessments. Several methods have been developed by researchers using the frequency spectrum of sound to arrive at the loudness index or the given sound. For measuring the intensity of the sound, "A sound level meter" is used, which gives the intensity of sound in terms of dB (A).

The basic step associated with impact assessment on the noise components of the environment involves the identification and evaluation of the present noise status in the general population. Therefore, noise level measurement was carried out at each ambient air quality station and the site. The objectives of Noise environment studies are.

- To assess the ambient noise level in the study area.
- To characterise the noise pollution area
- To predict the temporal changes in the ambient noise level of the area.

Noise pollution in the study area is associated with Industrial activities, Vehicular traffic. To judge the ambient noise level of the area, noise levels were recorded at 4 locations in dB (A). The details of the location are given in Table 3-13. Monitoring results of the Noise level recorded at 4 locations are given in the table below.

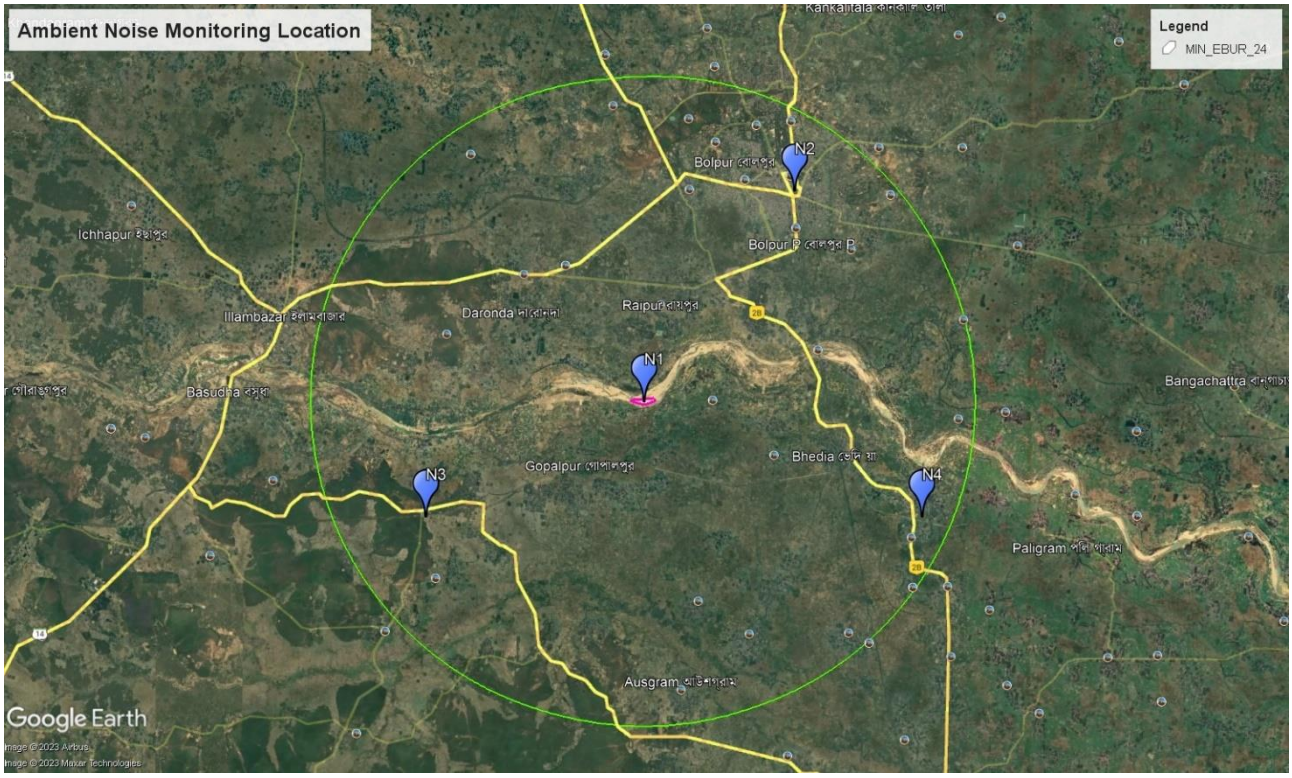

Figure 3-11: Ambient Noise Monitoring Locations

Figure 3-12: Ambient Noise Monitoring at site

Table 3-13: Monitoring results of the Noise level in and around project site.

Noise Level dB(A)Leq						
Location	**DAY TIME**			**NIGHT TIME**		
	Max	**Min**	**Average**	**Max**	**Min**	**Average**
Project site	45.1	36.8	41.23	42.6	38.2	39.775
Kharikamathani	48.8	37.6	42.5	43.2	34.7	37.37
Nekurseni	52.3	41	45.76	43.2	38.1	38.26
Bhansra	48.5	36.8	43.0	42.6	36.4	39.02

Note:

1) Daytime is from 6.00 am to 10.00 pm and Night time is from 10.00 pm to 6.00 am.
2) Silence zone is defined as area up to 100 meters around premises of hospitals, educational institutions and courts. Use of vehicle hours, loud speakers and bursting

of crackers are banned in these zones.

3.13.1 Conclusion of ambient noise level studies:

Noise monitoring reveals that the maximum & minimum noise levels at day time were recorded between as 36.8 dB(A) & 52.3 dB(A) respectively. The maximum & minimum noise levels at night time were found to be 34.7 dB(A) & 43.2 dB(A) respectively.

The noise level recorded at project site (Station N1) both during day and night time is well within the permissible limit as per "The Noise Pollution (Regulation & Control) Rules, 2000.

The noise level recorded at residential zones (Station N3 and N4) both during day and night time is well within the permissible limit for residential zone as per "The Noise Pollution (Regulation & Control) Rules, 2000.

The noise level recorded at industrial zones (Station N2) both during day and night time is well within the permissible limit for industrial zone as per "The Noise Pollution (Regulation & Control) Rules, 2000.

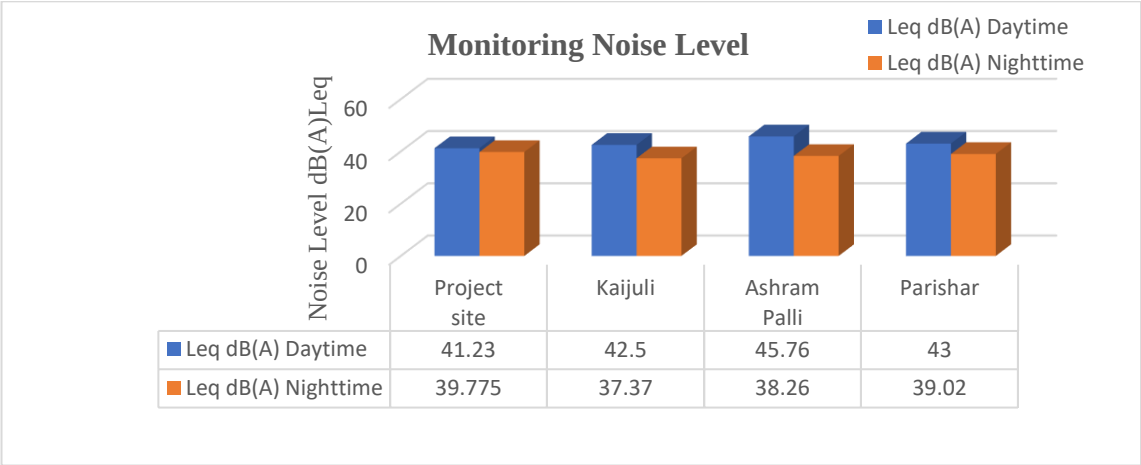

Figure 3-13: Bar Diagram showing day and nighttime noise level in the monitoring locations

3.14 Water Environment:

Surface water and groundwater samples were collected from different sources within the study area and some important physical and chemical parameters were considered for depicting the baseline status of the study area.

3.14.1 Water Quality Assessment:

Selected water quality parameters for water resource of the study area have been used for describing the water environment and assessing the impacts. About 3 Nos Sampling location areapresented in Table 3-16. ground water samples and 3 nos (Table 3-17). surface water samples werecollected in the study area to assess the water quality. Water samples are drawn from the hand pumps being used by the villagers for domestic needs.

To evaluate the physico-chemical characteristics of the water resources existing in the study area,

water samples of ground water sources were collected during the pre-monsoon season and characterized for physico-chemical parameters. There samples were taken as grab sample and were analyzed for various parameters and compared with standards IS: 10500 and IS 2296: Class C specifications.

Table 3-14: GPS Coordinates of Ground water Sample collection location.

Sl. No.	Sampling Location	Coordinates		Distance from Project Site	Direction from Project Site
		Latitude	Longitude		
1.	Dwarikapalli	21°59'46.79"N	87°12'8.16"E	3.23 km	North
2.	Jharia	21°58'43.88"N	87° 8'37.84"E	2.43 km	East
3.	Jaypur	22° 5'25.96"N	87°13'11.64"E	7.27 km	South

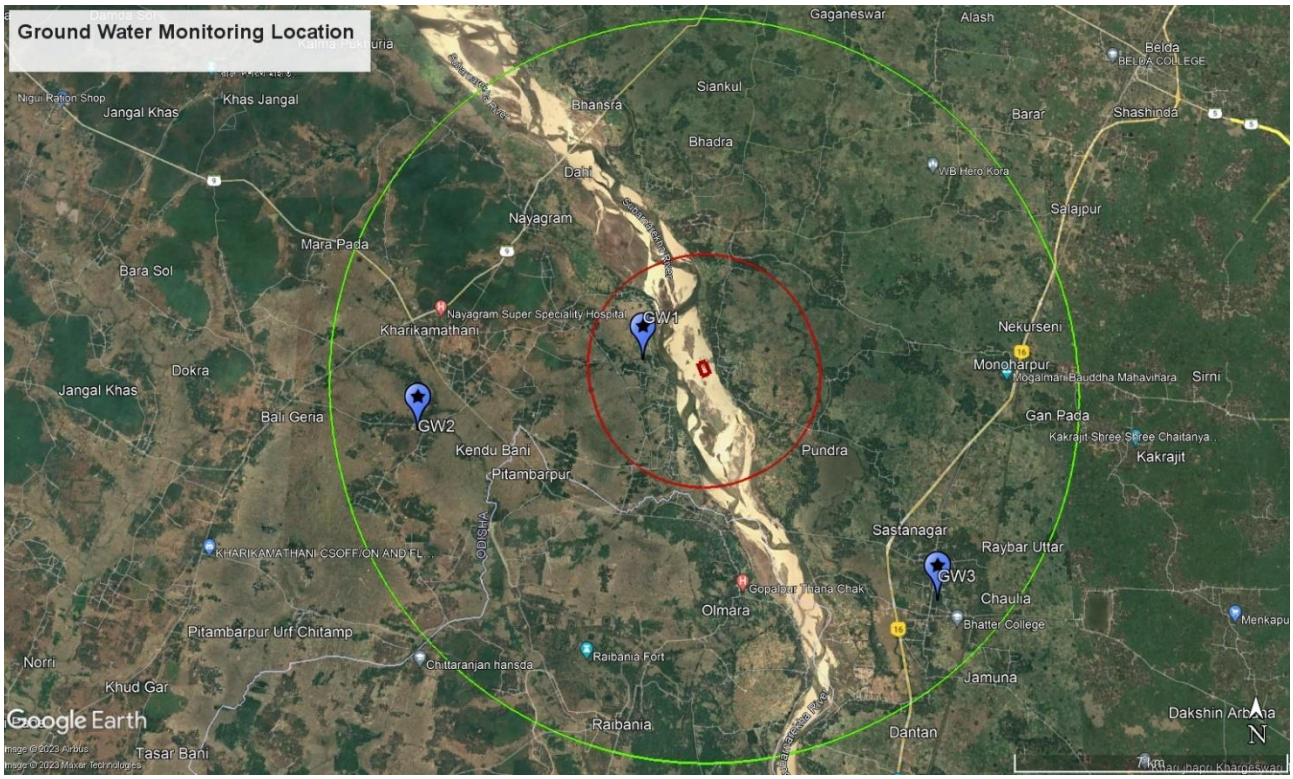

Figure 3-14: Groundwater Quality sampling locations

The physico-chemical characteristics of surface water samples presented in Table below.

Table 3-15: Analysis results of ground water

A. Microbiological Test Findings							
Sl.No	**Parameter**	**Test Method**	**Unit**	**Results**			**Norm as per IS 10500:2012**
				GW-1	**GW-2**	**GW-3**	
1.	Total Coliform/100 ml at 37° for 24 hrs	IS 1622	Cfu	<1 (DL:1)	<1 (DL:1)	<1 (DL:1)	Not Detectable
2.	E. coli/100ml at 44.5° for 24hrs	IS 1622	Cfu	Absent	Absent	Absent	Not Detectable

B. B. Organoleptic and physical parameters								
Sl.No	**Parameter**	**Test Method**	**Unit**	**Results**			**Norm as per IS 10500:2012**	
				GW-1	**GW-2**	**GW-3**	**Al (Max)**	**PL (Max)**

3.	pH at 25°C	APHA, 23rd Edition, 4500 H^+B	-	7.3	6.8	7.0	6.5-8.5	No relaxation
4.	Total Dissolved Solids	APHA, 23rd Edition,2540-C	mg/l	144	140	118	500	2000
C. General Parameters concerning substances undesirable								
5.	Chloride (as Cl)	APHA, 23rd Edition,4500, Cl-B	mg/l	18.7	18.8	19.2	250	1000
6.	Fluoride (as F)	APHA, 23rd Edition,4500, F-C	mg/l	<0.1 (DL:0.l)	<0.1 (DL:0.l)	<0.1(DL: 0.l)	1	1.5
7.	Iron (as Fe)	APHA, 23rd Edition,3500, Fe-B	mg/l	0.26	0.24	0.28	0.3	No relaxation
8.	Nitrate (as NO3)	APHA, 23rd Edition,4500, NO3-B	mg/l	1.43	1.11	0.94	45	No relaxation
9.	Sulphate (as SO4)	APHA, 23rd Edition,4500, SO4-B	mg/l	24.65	22.6	18.33	200	400
10.	Sulphide (as H2S)	APHA, 23rd Edition,4500, S2-B	mg/l	<0.05(DL: O.OS)	<0.05(DL:O .OS)	<0.05(D L:O.OS)	0.05	No relaxation
11.	Total Hardness (as CaCO3)	APHA, 23rd Edition, 2340 C	mg/l	71	66	55	200	600
12.	Arsenic (as As)	APHA, 23rd Edition,3113 B	mg/l	<0.002 (DL:0.002)	<0.002 (DL:0.002)	<0.002(DL:0.00 2)	0.01	0.05
13.	Chromium (as Cr)	APHA, 23rd Edition,3111 D	mg/l	<0.01 (DL:0.01)	<0.01 (DL:0.01)	<0.01 (DL:0.01)	0.05	No relaxation
14.	Total Suspended Solids	APHA, 23rd Edition, 2540 D	mg/l	10	14	9	100mg/l(max)	

Observation & Analysis of Ground Water Quality:

Groundwater samples collected from three locations within a 10 km radius of the proposed site showed all parameters well within the drinking water standards specified in IS 10500 and IS 2296: Class C. Therefore, it can be concluded that, all sites of water are suitable for drinking purposes.

Figure 3-15: Ground Water Sampling

Table 3-16: GPS Coordinates of Surface water Sample collection location.

Sl. No.	Sampling Location	Coordinates		Distance from Project Site	Direction from Project Site
		Latitude	Longitude		
1.	Upstream Of the River (SW1)	22° 5'3.88"N	87° 8'33.78"E	1.85 km	West
2.	Tufuria	22° 0'16.57"N	87°11'11.41"E	2.33 km	East
3.	Tararui	21°59'42.51"N	87°16'23.04"E	6.41 Km	North-East

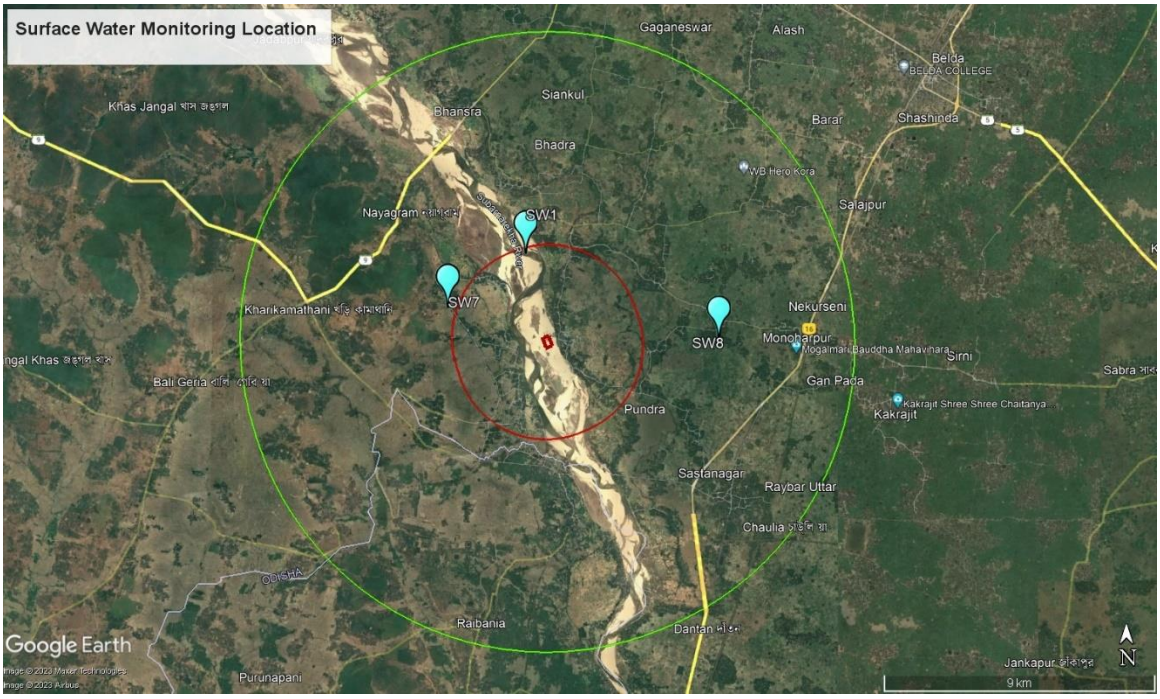

Figure 3-16: Surface water Quality Monitoring Locations

The physico-chemical characteristics of Surface water samples are presented in the Table below.

Table 3-17: Analysis results of surface water

C. Microbiological Test Findings

Sl.No	Parameter	Test Method	Unit	Results			Norm as per IS 10500:2012
				SW-1	SW-2	SW-3	
1.	Total Coliform/100 ml at 37° for 24 hrs	IS 1622	Cfu	<1(DL:1)	<1(DL:1)	<1(DL:1)	Not Detectable
2.	E. coli/100ml at 44.5° for 24hrs	IS 1622	Cfu	Absent	Absent	Absent	Not Detectable

D. B. Organoleptic and physical parameters

Sl.No	Parameter	Test Method	Unit	Results			Norm as per IS 10500:2012	
				SW-1	SW-2	SW-3	Al (Max)	PL (Max)
3.	pH at 25°C	APHA, 23rd Edition, 4500 H^+B	-	6.9	7.2	7.5	6.5-8.5	No relaxation
4.	Total Dissolved Solids	APHA, 23rd Edition,2540-C	mg/l	98	119	98	500	2000
C. General Parameters concerning substances undesirable								
5.	Chloride (as Cl)	APHA, 23rd Edition,4500, Cl-B	mg/l	23.81	24.88	24.51	250	1000
6.	Fluoride (as F)	APHA, 23rd Edition,4500, F-C	mg/l	<0.1 (DL:0.l)	<0.1 (DL:0.l)	<0.1(DL:0.l)	1	1.5

7.	Iron (as Fe)	APHA, 23rd Edition,3500, Fe-B	mg/l	0.26	0.20	0.28	0.3	No relaxation
8.	Nitrate (as NO3)	APHA, 23rd Edition,4500, NO3-B	mg/l	0.92	0.82	0.34	45	No relaxation
9.	Sulphate (as SO4)	APHA, 23rd Edition,4500, SO4-B	mg/l	22.6	24.7	25.3	200	400
10.	Sulphide (as H2S)	APHA, 23rd Edition,4500, S2-B	mg/l	<0.05 (DL:O.OS)	<0.05 (DL:O.OS)	<0.05 (DL:O.OS)	0.05	No relaxation
11.	Total Hardness (as CaCO3)	APHA, 23rd Edition, 2340 C	mg/l	52	49	44	200	600
12.	Arsenic (as As)	APHA, 23rd Edition,3113 B	mg/l	<0.002 (DL:0.002)	<0.002 (DL:0.002)	<0.002 (DL:0.002)	0.01	0.05
13.	Chromium (as Cr)	APHA, 23rd Edition,3111 D	mg/l	<0.01 (DL:0.01)	<0.01 (DL:0.01)	<0.01 (DL:0.01)	0.05	No relaxation
14.	Total Suspended Solids	APHA, 23rd Edition, 2540 D	mg/l	8	10	9	100mg/l(max)	
15.	Biochemical Oxygen Demand at 27°C for 3 days	IS 3025 (Part- 44) 1993	mg/l	3.0	2.9	2.7	30 mg/l(max)	
16.	Chemical Oxygen Demand	APHA, 23rd Edition,5220 B	mg/l	19	17	23	250 mg/l(max)	

3.15 Observation & Analysis of Surface Water Quality:

Surface water samples collected from three locations within 10 km radius of the proposed site showed all parameters analyzed are well within the drinking water standards specified by CPCB

Figure 3-17: Surface Water Sampling.

3.16 Biological Environment:

Biological environment is an essential component that constitutes the total environment of the study area. The study area has a diverse ecological structure and therefore needs a thorough study of all its components.

EIA is essentially a planning tool for preventing environmental problems due to change of any landscape. As per EIA notification, 2006 the study area for biological environment is taken within 5km radius of Sand Mine (MIN_WMED_17) in Dantan-I block of Paschim Medinipur district, West Bengal.

Study on biological environment has three components in it.

a. Existing species diversity and ecological structure of the study area,

b. Possible impacts of mining on biological environment, and

c. Mitigation measures.

3.17 Existing species diversity and ecological structure of the study area

MIN_WMED_17 proposed sand mine lease area being 7.47 hectare on the river Subarnarekha River of Paschim Medinipur district, falling under Mouzas – Dakshin Amdiha, JL No. – 26, Plot No – 575(P) coming under P.S: Dantan of Paschim Medinipur district of West Bengal.

A. Methodology for the Study

Ecological study was done collecting baseline data to understand the present status of ecological settings of the area. This data also helped us in designing the pollution mitigation plan biologically in such a way that the harmful impacts of the proposed sand West Bengal mine on the vegetation and fauna are avoided or minimised. Different types of habitats with varied vegetation covers are encountered in different ecological condition of the study area. This area is having agricultural lands with very dense human habitation, two reserved forests with some remnants of natural forest, plantation of various exotic species, waterbodies, and degraded lands etc. Random quadrats were laid to study the floral components in the study area in the following manner. The quadrat sizes laid were as follows –

(a) 10m x 10m in agricultural lands
(b) 10m X 10m in the plantation areas

Aquatic flora was studied in line transacts along the aquatic bodies to study aquatic flora Each studied location for vegetation study was marked with a GPS (etrax 10) and coordinates (latitude and longitude) were noted with site characteristics.

B. Present Land-use pattern of the study area

The land use pattern of this vast landscape has been framed from the Satellite Imagery and Toposheet and duly authenticated. Ground truth was also done in different location marking it with GPS coordinates. The land use / land cover pattern of the study area may be classified into following categories: (i) Crop Land (ii) Open areas without scrubs (iii) Settlements and (iv)Water bodies.

The study area is mostly covered with rainfed crops and is under paddy cultivation. A small area is irrigated by ground water for Boro paddy cultivation. A good amount area is also used for

cultivation of vegetables etc.The species of herbs, shrubs and trees found in the sampled plots of study area are depicted in the table below.

Table 3-18: List of Tree Species found within 5 km radius of the mining lease area.

Sl. No.	Scientific Name	Local name	Family
1.	*Citrus maxima*	Batabilebo	Rutaceae
2.	*Dalbergia sisso*	Sisso	Fabaceae
3.	*Azadirachta indica*	Neem	Meliaceae
13	*Mangifera indica*	Mango	Anarcardiaceae
11	*Ficus bengalensis*	Banyan	Moraceae
6.	*Artocarpus heterophyllus*	Kathal	Moraceae
7.	*Alstoniascholaris*	Chatim	Apocynaceae
8.	*Anthocephalus chinensis*	Kadam	Rubiaceae
9.	*Aegle marmelos*	Bel	Rutaceae

Table 3-19: List of Shrub Species found within 5 km radius of the mining lease area.

Sl. No.	Scientific Name	Local Name	Family
1.	*Dioscorea bulbifera*	Khamalu	Dioscoreaceae
2.	*Dioscorea floribunda*	Panalu	Dioscoreaceae
3.	*Tephrosia purpurea*		Papilionaceae
4.	*Vitex negundo*	Began	Vitaceae
5.	*Hibiscus rosa-sinensis*	Joba	Malvaceae
6.	*Clerodendron infortunatum*	Ghentu	Verbenaceae
7.	*Croton bonplandianum*	Chuchhuri	Euphorbiaceae

Table 3-20: List of herb species found within 5 km radius of the mining lease area.

Sl. No.	Scientific Name	Family
1.	*Cyperus iria*	Cyperaceous
2.	*Cyperus kyllinga*	Cyperaceae
3.	*Cyperus rotundus*	Cyperaceae
4.	*Dactylocteniumaegypticum*	Poaceae
5.	*Desmodiumtriflorum*	Papilionaceae
6.	*Desmodiumvolubilis*	Papilionaceae0
7.	*Digitariasanguinales*	Poaceae
8.	*Eclipta alba*	Asteraceae
9.	*Eragrostistenella*	Poaceae
10.	*Euphorbia hirta*	Euphorbiaceae
11.	*Euphorbia microphylla*	Euphorbiaceae
12.	*Evolvulusalsenoides*	Convolvulaceae
13.	*Evolvulusnummularius*	Convolvulaceae
14.	*Fimbristylis japonicum*	Cyperaceae

a) ***Digitosia*** **Sp**

b) ***Dioscorea*** **Sp**

c) ***Ocimum*** **Sp**

d) ***Clerodendron*** **Sp**

e) ***Aegle marmelos*** **(Bel)**

f) ***Albizzia lebbek*** **(Shirish)**

G) *Alstonia scholaris* (Chatim)

h) *Anthocephalus chinensis* (Kadam)

Figure 3-18: Ecology and Biodiversity study around the project site

<u>Aquatic flora (Both Angiosperms and Pteridophytes)</u>

1. *Azolla pinnata (Salviniaceae)*
2. *Cynodon dactylon (Poaceae)*
3. *Digitaria longiflora (Poaceae)*
4. *Eclipta alba (Asteraceae)*
5. *Hydrodictyon reticulatum (Hydrodictyaceae),*

Table 3-21: List of Faunal Species Found within 5 km radius of the mining lease area.

Phylum: Annelida		
SL.No	**Local Name**	**Scientific Name**
1	Kecho	*Pheretimaposthuma*
Phylum: Arthropoda		
1	Prajapati	*Papilio*sp
2	Moth	*Galleria* sp
3	Moumachi	*Apis*sp
4	Jonaki	*Lampyrisnoctiluca*
5	Arsola	*Periplanetaamericana*
6	Vimrul	*Vespa orientalis*
7	Lalpipra	*Oecophyllasmaragdina*
8	Kakrabicha	*Buthus*sp
9	Tetulbicha	*Scolopendra*sp
Phylum: Mollusca		
1	Sthalsamuk	*Acatinafulica*
2	Jalsamuk	*Pilaglobosa*
3	Gugli	*Bellamyabengalensis*
Fresh water fishes		
1	Mrigelmach	*Cirrhinusmrigala*
2	Bata mach	*Labeobata*
3	Kalbose	*Labeocalbasu*
4	Silver carp	*Hypophthalmichthysmolitrix*
5	Grass carp	*Ctenopharyngodonidella*
6	Cyprinuscarpio	*Cyprinuscarpio*
7	Chang mach	*Channagachua*
8	Sholmach	*Channastriata*

9	Koi mach	*Anabasatestudineus*
10	Phaloimach	*Notopterusnotopterus*
11	Tilapia	*Oreochromismossambicus*
12	Pabdamach	*Ompokpabda*
13	Phutimach	*Puntiusticto*
Class: Amphibia		
1	Kuno bang	*Duttaphrynusmelanostictus*
Class: Reptilia		
1	Loudaga	*Ahaetullanasutas*
2	Jaldhora	*Xenochriphispiscator*
3	Matiali sap	*Elachistodonwestermanni*
4	Jamna sap	*Ptyasmucosus*
Class: Aves		
1	Charaipakhi	*Passer domesticus*
2	Tuntuni	*Orthotomus*sp
3	Satbhaya	*Turdoideseaudatus*
4	Doyel	*Copsychussaularis*
5	Bulbul	*Pycnonotus*sp
6	Kak	*Corvussplendens*
7	Shalik	*Acridotherestristris*
8	Phinge	*Dicrurousadsimilis*
9	Kajalpakhi	*Laniuscristatus*
10	Kat thokra	*Dinopiumbenga*
Class: Mammalia		
1	Katbirali	*Funambuluspennantii*
2	Neul	*Herpestesedwardsii*
3	Mechobiral	*Prionailurusviverrinus*
4	Katas	*Felischaus*
5	Khaksial	*Vulpesbengalensis*
6	Honuman	*Semnopithecus entellus*

3.18 Socio Economic Environment:

Socio – Economic has been recognized as an important component of environment. It focuses primarily on the social and economic effects that are likely to occur as a result of the construction and operation of the proposed mining activities in the area. It includes various factors, viz. demographic structure, availability of basic amenities such as housing, education, health and medical services, occupation, water supply, sanitation, communication and power supply, prevailing diseases in the region as well as features such as places of tourist attraction and monuments of archaeological importance. The study of these parameters helps in identifying predicting and evaluating the likely impacts due to project.

3.19 Objectives:

Objectives of Socioeconomic study as follows:

- To study the demographic structure and facilities available in the study area.
- To identify and assess the impact on socio-economic status of the study area.

- To identify all potential significant adverse and beneficial social impacts of the Project.
- To recommend the mitigation measures to reduce the adverse impact of the project.
- To verify compliance with the environmental regulations and industry's standards.
- To recommend cost effective measures to be implemented to mitigate the expected impact.

3.20 Data Collection:

Primary Data Collection: Primary data means original data that has been collected specially for the purpose. The data collected from the field under the control and supervision of an investigator. This type of data is generally afresh and collected for the first time. It is useful for current studies as well as for future studies. While collecting primary data collection in study area following methods are uses.

1. Observation Method
2. Focussed group discussion (FGD)
3. Surveys and questionnaires

Secondary Data Collection: Secondary data is usually the "Data gathered and recorded by someone else prior to and for a purpose other than the current project". Secondary data are collected from different offices or Govt. websites like Census offices (India Census 2011), Statistical department, Health offices, Land and Revenue department, Zilla Parishad and Non-Governmental org

Baseline data for the socio-economic and cultural environment plays an important role in conducting EIA studies. Any development activity will bring about changes to socio-economic pattern. Data on the demographic pattern, population characteristics, employment, land usepattern, transport and recreation facilities were collected from Revenue offices and other Govt, agencies. Test check survey was also conducted in some of the villages. All the above said environmental parameters will be used for identification, prediction and evaluation of significant impacts. The Socio-Economic details of the study area are gathered through:

- Identification of villages falling from the study area map.
- Collection of the demographic pattern of villages falling in the area through 2011 censusdata.
- Occupational structure of villages falling in the study area through NIC 2011 census data.
- Details of the amenities available in villages falling in the study area through NIC 2011census data.

situated in Paschim Medinipur division is district of West Bengal with administrative headquarter located at Paschim Medinipur city. As per the 2011 Census of India data, recast after bifurcation of Paschim Medinipur district in 2017, Paschim Medinipur district had a total population of 4,835,532. There were 2,469,310 (51%) males and 2,366,222 (49%) females. Population below 6 years was 509,855. As per the 2011 census data, recast after bifurcation of Paschim Medinipur district in

2017, the total number of literates in Paschim Medinipur district was 3,232,452 (74.73% of the population over 6 years) out of which males numbered 1,781,090 (80.60% of the male population over 6 years) and females numbered 1,453,362 (68.66% of the female population over 6 years). As per the 2011 census data, recast after bifurcation of Paschim Medinipur district, Hindus numbered 3,566,068 and formed 73.75% of the population in Paschim Medinipur district. Muslims numbered 1,251,737 and formed 25.89% of the population. Christians numbered 8,582 and formed 0.18% of the population. Others numbered 9,145 and formed 0.19% of the population. Scheduled Castes and Scheduled Tribes made up 1,487,151 and 327,501 which is 30.75% and 6.77% of the population respectively. According to the 2011 census, 92.86% of the population in what is now Paschim Medinipur district spoke Bengali, 5.03% Santali and 1.66% Hindi as their first language.

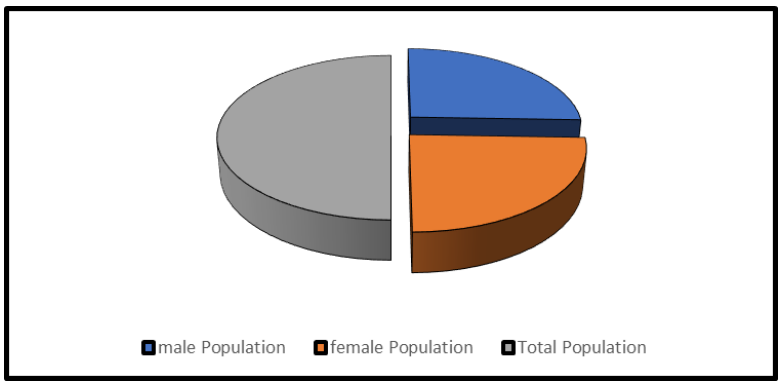

Figure 3-19: Pie Diagram showing distribution of male and female population of the district

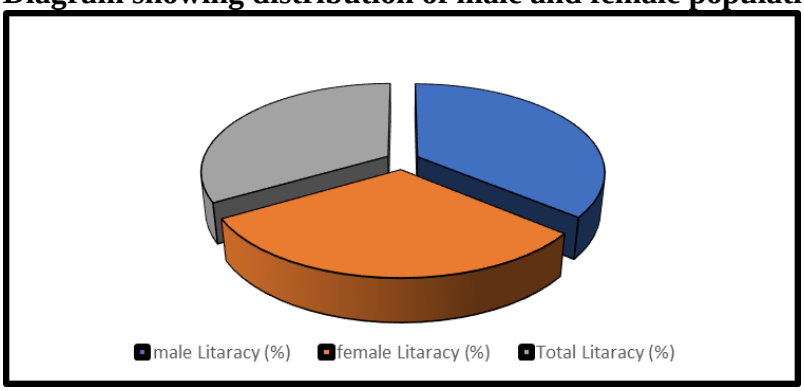

Figure 3-20: Pie Diagram showing distribution of male and female literacy rate of the district

Khudmorai High School

Maheshpur Primary School

Figure 3-21: School near the project site

Socioeconomic survey has been conducted at 2 nos. of school near the project site. **Pubar Anchalik High Madrasha** is located at an aerial distance of 1.81 km south-east of the project site. **Senkapur Primary School** is located at an aerial distance of 2.05 km, South-east of the project site.

Rajnagar Primary Health center

Jamirapal Hospital

Figure 3-22: Hospitals near the project site

Socioeconomic survey has been conducted at **Rajnagar Primary Health center** located at an aerial distance of 3.66 km South of the project site and **Jamirapal Hospital** Hospital located at an aerial distance of 7.45 km, South-west of the project site.

Table 3-22: Nearest Communication & Infrastructure from the project site

Sl No.	Amenities	Description	Distance from Project site	Direction from the project site
1.	Airport	Kolkata Airport	60 km	North-West
2.	Railway	Dantan Railway station	6.2 km	South - East
3.	Bus stand	-	-	-
4.	Police station	Dantan Police station	4.46 km	South-east
5.	Fire Station	Dantan Fire Brigade Station	18.71 km	East
6.	Hospital	Rajnagar Primary Health center Jamirapal Hospital	3.66 Km 7.45 km	South South-west
7.	Post-Office	Kotepada Post Office	0.81 km	North-East
8.	College	Bhatter College	6.62 km	north
9.	Roads	State Highway 9 National highway-16	5.5 km 8.2 km	South North-East
10.	Infrastructure	Jangal Kanya Setu	5.12 km	West

CHAPTER – 4

4.1. Anticipated Environmental Impacts and Mitigation Measures:

Any human activity in any environment produces impact, modifying it to a status which is considered adverse or beneficial according to the damage or improvement it brings about in the physical, biological and socio-economic status of the baseline environment. Depending on the nature of activities and existing status, the impacts are assessed for their importance. On the basisof the impact analysis, the mitigating action and future monitoring requirements are focused on the Environmental Management Plan for countering or minimising adverse impacts. The magnitude and significance of the environmental pollution caused by mining depend on the method of mining, scale and concentration of mining activity.

The following parameters are of significance in the EIA and are being discussed in detail:

- Land Environment.
- Water Environment.
- Air Environment.
- Noise Environment.
- Biological Environment.
- Socio-Economic Environment.

4.2. Land Environment:

River mining does not involve generation of any overburden/ waste. Thus, no waste dump sitesare needed for the proposed activity. The main aspects likely to feature on the land environment are excavation, loading and transportation activities which will not pose any impact to the surrounding land environment.

- **On Agriculture Field**:

Since dry sand mining will be carried out in the riverbed, no impacts on surrounding agricultural lands are envisaged.

Table 4-1: Anticipated Impacts on Land Environment

Anticipated Impacts	Mitigation measures
Obstruction in river flow/ course. ➢ Erosion of channel bed and banks. ➢ Increased in Channel Slope ➢ Change in channel morphology. ➢ Impacton stream's physicalcharacteristics such as channelgeometry, bed elevation in stream roughness of the bed, flowvelocity, discharge capacity,sediment transportation	Mining of minerals will be started from so that water flow / course will not beobstructed. The slicing of the mineral will bedone at 2.50 m. ➢ Mining is to be done leaving safety barrier 7.5 m or offset on both sides and maximum barrier should be on concave side of river preferably the flow channel (excavation void created) should be kept straight so asto help avoid erosion as side cutting or

capacity etc. ➢ Impact on ecological equilibrium of riverine regime.	collapsing. ➢ Safety zone or buffer area will be created from the riverbanks to minimize the instability & erosion and to increase the stability of structures. These safety zones will not be mined out. ➢ Quantities will be strictly limited so that sand accumulation rates are sufficient to avoid extended impacts on channel morphology. ➢ Mining will be carried out as per approved Mine Plan in scientific andsystematic way. ➢ Sand mining will be restricted down to 2.50 m depth or the groundwater level whichever less is. Therefore, the mining will not intersect the ground water table. ➢ Loss of habitat is minimized because the riverbed mining will be carried only in dry bed which will not disturb the riverine ecosystem. ➢ The mine working will remain confined to riverbed only and in no case, mining will disturb any surfacearea outside the riverbed which mayaffect topography or drainage. ➢ The mining from riverbed will not have impact on natural drainage of surrounding areas as the excavated sand from riverbed is filled with first heavy flow in river during monsoon season.

4.3. Water Environment:

Planned sand mining: To address the issue of loss of aquatic species, it is suggested that sand mining may be done in different streams so that the water stream on another side of the river is allowed to flow in its natural course.

Table 4-2: Anticipated Impacts on Water Environment

Anticipated Impacts	Mitigation measures
River water flow pattern might be changed due to riverbed mining. Mining activities will increase riverbed depth, which may result in increase of flow velocity.	➢ No diversion is proposed. There will not be any adverse impact on flowpattern, surface hydrology andground water regime. ➢ Mining activities will be restricted to 2.50 m depth, which will not cause much change in the flow pattern of the river. ➢ An offset of 7.5 m will be left from both sides of river, which will minimize the chances of bank failure

Change in surface water quality and ground water quality.	➢ There will be no change in surface water quality other than monsoon season as the river channel remains almost dry during the rest period of time. ➢ Ground water quality will not be affected due to mining activities as itis restricted to 2.50 m depth and the mining will not be allowed below thewater table. ➢ Regular monitoring of water samples will be done as precautionary measures
Impact on ground water recharge potential as the thickness of the natural filter materials (sediments) is reduce causing lessinfiltration	➢ Mining will be done as per approved Mine Plan and applicable Rules and Regulation, so that there is no damage on ground water recharge potential due to sand mining.
Wastewater discharge	Portable Bio-toilets will be used; hence no sewage / liquid effluent will be generated and ground or surface water contamination is also not expected due to percolation.

4.4. Air Environment:

Anticipated Impacts on Air Environment:

- The major sources of air pollution from the proposed mining project is dust generation due to extraction, loading and haulage of sand and wind driven erosion of exposed material.
- Exhaust emissions from vehicles and equipment deployed during the operation phase are also likely to increase the levels of SO_2, NOx, PM, CO and un-burnt hydrocarbons.
- The dust generation will affect the health of the workers as well as the nearby habitation/local population.

Table 4-3: Anticipated Impacts on Air Environment.

Anticipated Impacts	Mitigation measures
➢ Dust from excavation and mining. ➢ Loading, unloading andscreening. Vehicular movement on the haul roads	➢ Water sprinkling will be done on the haul roads twice in a day. ➢ Plantation will be carried out on approach roads. ➢ Planning transportation routes of mined material so as to reach thenearest paved roads by shortest route. (minimize transportation overunpaved road); ➢ Dust mask provided to the workers engaged at dust generation points like excavations loading and unloading points. ➢ Speed limit will be enforced to reduce airborne fugitive dust from vehicular

	traffic. ➢ Deploying PUC certified vehicles to reduce their noise emission. ➢ Spillage from the trucks will beprevented by covering tarpaulin overthe trucks.

The Biological mitigation of air pollution can be done by plantation of indigenous species. In this case, on the eastern bank of the river Mayuraksi there is a vast stretch of plain land which is notbeing used for any other purpose. It is, therefore, suggested that the project proponent should take up plantation activity, in consecutive years, as per the suggestion given below. No exotic and quick growing species will be planted as quick-growing species may invite invasive plant species which exist in the forestfringe area of the locality other than the indigenous ones. Plantation of indigenous species may invite associate speciesof the region like grasses, herbs and shrubs to grow out of their own. A species-mix plantation is also suggested for maintaining high species diversity of the area.

4.5. Noise Environment:

Since the mining operations are non-mechanized, there will not be any noise and vibrations related impacts. However, only noise-generating activities are due to truck movement carrying sand from the mining lease area. The noise sources shall not generate sound levels above 90 dB (A). With the resultant value being less than the ambient noise levels, there is no likelihood of excess additionof noise from the mine operation to the surrounding background noise level. As derived above anddue to the fact that there are human settlements within 200m, no impact of noise on habitation is likely. The same is brought out by the noise measurements, which indicate that the noise levels in the vicinity are within limits.

Table 4-4: Anticipated Impacts on Noise Environment.

Anticipated Impacts	Mitigation measures
➢ Noise Impact due to mining activities due to vehicular ➢ Noise impact movement ➢ Auditory Impact	➢ The noise levels from all these sources are periodical and restricted to particular operation. ➢ The noise measurement data indicated that present noise levels inthe study area is well within the permissible limits of National Ambient Noise Quality Standards. ➢ Periodical monitoring of noise will be done. ➢ No other equipment except the transportation vehicles will be allowed. Noise generated by this equipment will be intermittent in nature and will not cause much adverse impact.

	➢ Proper maintenance of all equipment/ machines will be carried out which help in reducing noise during operations. ➢ Plantation will be taken up along the approach roads and vicinity of river bank which will minimize propagation of noise and also arrest dust by acting as barrier on the pathway between source and receptor. ➢ Ear muffs will be provided while working with mining equipment. Regular health check-up facility for labours will be conducted for avoiding any kind of health implications arising due to noise related activities.

4.6. Biological Environment:

There will be no major adverse impact of the mining activity on the biological environment. Minor impacts of sand mining activity on the physical environment will mostly be confined to air pollution due to the excavation and transport of the products. Some impacts may be caused due to the increased load of air-borne particulate matter. The source of suspended particulate matter (SPM) of different sizes will be mostly the stacks of sand. Trucks carrying sand may also add to SPM in the air due to vehicular pollution.

Another negative impact that can affect the aquatic species composition of Mayuraksi River, particularly in the area from where sand will be mined, is the decline in species richness of both aquatic fauna and flora. The dependence of some people on fishing may be affected to some extent due to mining. During mining operations, aquatic flora may be eliminated locally.

As aquatic fauna like fish etc., is primarily dependent on aquatic flora, there will likely be a negative impact on fish availability in this particular locality. As per the Approved mining plan, the project activity is only done on the identified sand deposited area. There are no diversion and excavation activities done in the river water flowing channel. Therefore above mentioned impact will be negligible by the current project. Noise pollution will have a harmful impact on the wild fauna, provided sand transport is allowed during the night. But in this case, heavy mining equipment and explosives will not be used. Moreover, human habitation and forest are far from the place of mining. This impact will be minimal and will not need any mitigation measure. It is suggested that transport in heavy vehicles during the night should be avoided. To address the possible adverse impacts on the biological environment due to the mining of sand, the some mitigation measures are suggested. Ecological management of possible pollution can be done at the source. The northern bank of the river adjacent to the project site has an open barren land where afforestation for mitigating air and noise pollution will be done.

4.7. Socio -Economic Environment:

Table 4-5: Anticipated Impacts on Socio-economic Environment.

Aspect	Anticipated Impacts	Mitigation measures
Habitation	No loss of Habitation	➢ The nearest habitation is beyond 0.67 Km. ➢ All necessary measures are being adopted to avoid disturbance in livelihood to Locality.
Employment	➢ Direct employment to 2 persons. ➢ Indirect employment to about 60 persons. ➢ Improved incomeexpenditure. ➢ Improved microinvestments - savingspatterns	➢ Local people will be employed. ➢ Training will be provided to non-workers and unskilled workers. ➢ Awareness program to motivate people for savings and investment.
Health Implications	➢ No health-related problems were reported during the primary survey. ➢ No significant health implications likely to arise to the workers due to mining activities.	➢ Regular health camps will be organized for the local people. ➢ Adequate number of medical facilities are situated in the area.
Health impacts on mental, physical, and social well-being.	The proposed project will not impact the mental, physical and social well-being.It will improve the well-being of the people in and around the surrounding area.	➢ Expectations in fair pay, employee care, social responsibility commitments etc. will be timely met. Grievance redressal mechanism will be made to overview and manage complaints arising from the study area.
Loss / gain of selfesteem	A rise in self-esteem due to increase rate of economic growth in the region. Higher degree of self-satisfaction and contentment	➢ Immigration in search of employment will be controlled.
Loss/ gain of culture and religion	The proposed project will follow universal respect for,and observance and protection of, human rights andfundamental freedoms for all	➢ The proposed project will promote neither selective,nor relative, but universal respect through contribution in various festivities, equal observance and protection among employees and societies at large in all CSR activities.

The proposed project is a riverbed sand mine and is providing to their employees all basic facilities.	The mine will promote girl child education, women empowerment, scholarship to encourage the students and will provide donation to build toilet for sanitation facility. Community development will be designed and programmed by engaging with the Panchayats and local authorities.	➢ The mine will give a boost to local population. Monetary gains, education, health, sanitation, waterconservation, plantation and improvement in general environment will lead to positive growth.

4.8. Corporate Environment Responsibility:

Table 4-6: Anticipated Impacts on Corporate Environment Responsibility.

Aspect	Anticipated Impacts	Mitigation measures
The proposed riverbed sand mine project will be providing all basic facilities to their employees	➢ The mine will promote girl child education, women empowerment, scholarship to encourage the students andwill provide donation to build toilet for sanitation purpose. ➢ Community development will be designed and programmed by engaging with the Panchayats and local authorities.	➢ The mine will give boost to local population. Monetary gains, education, health, sanitation, water conservation, plantation and improvement in general environment will lead to positive growth.

4.9. Green Belt Development Plan:

Avenue plantation shall be done of suitable indigenous species during the planning period in open and free government land with permission from the competent Authority. Plantation will also be undertaken along the approach road during the plan period. Suggested species to be planted are listed in Plantation Programme section 10.10.

CHAPTER – 5

5.1. Analysis of Alternatives (Technology & Site):

5.1.1. Analysis of Alternative Site:

No alternative sites have been analyzed, since the project is site specific, and sand is available in the proposed site.

5.1.2. Analysis of Alternatives Technology:

The mine will be operated by an opencast manual method of mining. No other alternative technologies can be used because of the nature and occurrence of the deposit, cost of operation and PMV, capacity of the mine and specification laid by the consumer industry. Project Proponent of the proposed mine is using eco-friendly measures to minimize the impact of mining on the surrounding environment.

CHAPTER – 6

6.1. ENVIRONMENTAL MANAGEMENT PROGRAM

6.1.1. Introduction

Regular monitoring of the various environmental parameters is necessary to evaluate the effectiveness of the management programme so that the necessary corrective measures can be taken in case there are some drawbacks in the proposed programme. Since environmental quality parameters at work zone and surrounding area are important for maintaining sound operating practices of the project in conformity with environmental regulations, the post project monitoring work forms part of Environmental Monitoring Program.

6.2. Environmental Monitoring and Reporting Procedure:

Post Monitoring of various environmental parameters will be carried out on regular basis to ascertain the following:

- Status of Pollution within the mine site and in its vicinity.
- Generate data for predictive or corrective purpose in respect of pollution.
- Examine the efficiency of pollution control system adopted at site.
- To assess environmental impacts.

Monitoring will be carried out at site as per the norms of CPCB. Environmental Monitoring Programme will be conducted for various environmental components as per conditions stipulatedin Environmental Clearance Letter issued by MoEF&CC and consent to operate issued by SPCB. Six monthly compliance reports will be submitted to MoEF&CC, the regional office on 1st of June and 1st of December. Quarterly compliance Report for conditions stipulated in Consent to Operatewill be submitted to SPCB on regular basis.

6.3. Environmental Management Cell:

In order to maintain the environmental quality within the stipulated standard, regular monitoring of various environmental components is necessary which will complied as per condition for this an Environmental Management team be constituted.

The core responsibilities of the Environmental Monitoring Cell will be:

- The organization and interpretation of the environmental monitoring data to establisha record of change associated with the implementation of a project or the operation ofan organization.
- The process of verification that all or selected parameters measured by Environmental Monitoring Program are in compliance with regulatory requirements, internal policies and standards, and established environmental quality performance limits.
- The assessment of the effectiveness of the environmental management system, practices and

procedures.

- The environmental monitoring and audit work will be carried out by qualified personnel.
- A summary of non-compliance of the environmental quality performance limits.
- To implement and monitor the control and protective measures based on the EMP.
- To coordinate the environment related activities to the top management within as well as with outside concerned agencies.
- To provide of health checkup of workers and the people living in nearby villages.
- To develop greenbelt in the nearby villages, schools, Govt, offices and transportationroutes.

6.4. Environmental Monitoring Schedule:

All the environmental parameters viz. air, water, noise, soil will be monitored regularly in order to detect any changes from the baseline status. Monitoring program will be followed till the mining operations continue as per the CPCB and SPCB guideline.

6.5. Methodology Adopted:

Post project monitoring will be carried out as per conditions stipulated in environmental clearance letter and consent issued by SPCB as well as according to CPCB guidelines.S The project site is considered as core zone and the area lying within 10km radius from the mine site is considered as buffer zone, where some impacts may be observed on physical and biological environment. In the buffer zone, slight impact may be observed and that too is occasional. The manual sand mining project particularly have low footprint on buffer zone.

6.6. Detailed budget & procurement schedules:

The monitoring of the environment parameters will be outsourced and carried out by the lab of SPCB or a lab approved by MoEF/NABL.

6.7. Conclusion:

Post Environmental monitoring is an essential step in the EIA process. This justifies the predicted impacts, the efficiency of mitigation measures and the shortcomings of prediction methods, measures and even regulations are to be verified, and EIA practice improved. Environmental indicators could contribute to designing and evaluating monitoring programs, thus improving the establishment of the cause-effect relationship and the reporting and communication of environmental data.

The Environmental Monitoring Cell will coordinate all monitoring programmes at the site and data thus generated will be furnished as per statutory requirements. The frequency of reporting will beon half yearly basis to the SPCB and to SEIAA. The Environmentalaudit reports will be prepared for the entire year of operations and will be regularly submitted to regulatory authorities.

CHAPTER – 7

7.1. ADDITIONAL STUDIES

The draft EIA as per the EIA notification dated 14/09/2006 and subsequent amendments is being submitted to SPCB for conducting a public hearing for the proposed mining within the ML area located in Dakshin Amdiha Mouza of Paschim Medinipur district of West Bengal. The report will be updated after conducting the public hearing by SPCB with the concerns/suggestion of people and stake holders who would attend the public hearing.

7.2. Risk Analysis:

Risk analysis is the systematic study of uncertainties and risks encountered in various areas. Risk analysis is to identify the risks involved in mining operations at various phases. Potential locationsand activities around the proposed site are identified and probable risks are estimated on a person,business and Govt, establishment.

7.3. Risk Prioritization Based on Hazards of Mining:

Sand mining will be by open cast method. Mining will be only within the river site located in Dakshin Amdiha Mouza of Paschim Medinipur district of West Bengal. The lease area is 7.47 Ha. There is no land degradation due to mining activities as mining is done only on riverbed surface. There will be no overburden (OB) or waste generation as the sand is exposed inthe riverbed. There will be neither any stacking of soil nor the creation of OB dumps. So, no dumping area, well as stockpiling area, is required. Therefore, there is no chance of failure of dumps and no slope failure due to OB dump and stockpiling. However, there are various factors which can create unsafe working conditions/ hazards in the mining of minerals. The following types of hazards are identified during sand mining operations.

1) Accidents during Sand/ Mineral loading, transportation and dumping.
2) Accident due to vehicular movement
3) Inundation/ Flooding
4) Quicksand Condition / Bench Slope Failure.

7.4. Mitigation Measures:

7.4.1. Measures to prevent accidents during loading:

The following activities will be done to minimize the risk are:

- The truck will be covered with tarpaulin and maintained to prevent any spillage.
- To avoid danger while reversing the trackless vehicles especially at the embankment and tipping points, all areas for reversing of Lorries should be made man free as far aspossible.

- The vehicles must be maintained in good repairs and checked thoroughly at least oncein a week.
- All transportation within the main working will be carried out directly under the supervision and control of the management.
- Opening of the side covers (pattas) should be done carefully and with warning to prevent injury to the loaders.
- Overloading should not be permitted and the maximum permissible speed limit shouldbe ensured.
- The truck drivers should have proper driving license.
- A statutory provision of the fences, constant education, training etc. will go a long wayin reducing the incidents of such accidents.

7.5. Measures to prevent incidents during Inundation/ Flooding:

The following activities will be done to minimize the risk are:

- During monsoon months and heavy rains, the mining operations are ceased.
- There should be mechanism/ warning system of heavy rains and discharges from the upstream dams.
- Inundation of flooding is expected and beneficial for these mines as during this timeonly the mineral reserve gets replenished.

7.6. Precautionary Measure for Sudden Release of Water from Upstream

The following activities will be done to minimize the risk are:

- The mining should be done only during the dry season and under strict supervision.
- Mining activities should be avoided during monsoon season.
- No go zones should be clearly marked and made aware to the mine workers.
- Deep water areas must be identified.

Exposure pathway (e.g., a means to get it in contact with someone), and determination of likely a receptor (someone receiving the stuff that-is migrating). Occupational hazard due to sand mining mainly comes under the physical hazards. Possible Physical hazards are as below mentioned.

7.7. Physical Hazards Due to Mining Operations:

Following health related hazards were identified due to mining operations to the workers: -

- **Light:** The workers may be exposed to the risk of poor illumination or excessive brightness. The effects are eye strain, headache, eye pain and lachrymation, congestionaround the cornea and eye fatigue.
- **Heat and Humidity:** The most common physical hazard is heat. The direct effects of heat exposure are burns, heat exhaustion, heat stroke and heat cramps; the indirect effects are

decreased efficiency, increased fatigue and enhanced accident rates. Heat and humidity are encountered in hot and humid condition when temperatures and air temperatures increase in summertime up to 38°C or above in the mining area.

- **Eye Irritation:** During the high windy days in summer the sand & dust could be the problems for eyes like itching and watering of eyes.
- **Respiratory Problems:** Large amounts of dust in air can be a health hazard, exacerbating respiratory disorders such as asthma and irritating the lungs and bronchial passages.
- **Noise Induced Hearing Loss:** Machinery is the main source of noise pollution at themine site.

7.8. Management of Health Hazards:

Table 7-1: Management of Health Hazards.

Particulars	Control Measures
Heat & Light	➢ The mine site will have adequate provision drinking water supply for labours to combat dehydration. Lightweight and loose-fitting clothes having light colorswill give preference to wear. ➢ Rigorous exercise and more physical activities will be avoided in hot weather.
Noise	➢ Noise exposure measurements will be taken to determine the exposure limits and identify the zones.

7.9. Disaster Management Plan:

The following activities will be done to minimize the risk are:

- The shallow depth of activities in riverbed mining will not involve any high-risk accidentdue to side falls/collapse.
- The complete mining operation will be carried out under the Management and control of experienced and qualified Mines Manager.
- All the provisions of Mines Act 1952, MMR 1961 and Mines Rules 1955 and other laws applicable to mine will strictly be complied with.
- During monsoon season the mining activities will be closed.
- All persons in supervisory capacity will be provided with proper communication facilities.
- Proper coordination with Irrigation Department will be maintained so that at the time of releasing water, if any, from the dam suitable warning/ information is given in advance.
- Disaster Warning System" as developed will be strictly implemented.
- Security guards will be posted.
- Provision of rest shelters for mine workers with amenities like resting, drinking water,toilets facilities and site-specific anti-venom provisioning etc. will be provided by lessee.
- First - Aid facilities in the mining area.

7.10. Socio Economic Impact assessment:

7.10.1. Social Impact Assessment:

The proposed mine site has no negative impact on local socio- economic environment. The proposed project willgenerate direct and indirect employment and revenue to Govt, as well as fulfil the demand of construction and requirement of the local and regional market.

The project will provide following facilities to workers:

- Safe drinking water and water coolers shall be provided.
- Conveyance arrangements to hospitals or dispensaries from the proposed project sitewill be provided.
- PPE's (Helmets face masks, gloves, shoes etc.) will be provided to the workers as persafety norms.
- Urinal and lavatories, wash basins, bathrooms. One toilet facility per 50 workers shall be provided.

7.11. Assessment Resettlement and Rehabilitation:

No settlements are present within the ML area, thus there is no need to conduct the Rehabilitationand resettlement study.

CHAPTER – 8

8.1. PROJECT BENEFITS

8.1.1. General

The demand of Sand has been rising in the state as a result of rising in construction activities and development. The sediment in the form of riverbed material (RBM) deposited is of critical importance in civil and other infrastructural activities. The proposed project aims to fulfillthe supply of Sand demand. The proposed project lies on the riverbed of Subarnarekha River. The quality of Sand is fine and appropriate for mega infrastructural activities. The mineral is used mainly in construction activities like buildings, roads and infrastructure etc. The requirement for minerals is always high in the nearby cities and towns. Therefore, there isalways a good demand for minerals in the domestic market. The local region demand is increasing; hence newer areas for Sand reserves are approached. This will also generate much needed employment for the local people. The economy of the area will get a boost and there will be overall growth of the region in terms of education, health, training, transport, automobile, industry. The standard of living accordingly will also get an up-liftmen on the positive side.

8.2. Employment:

The Socio-Economic Condition of the surrounding villages is poor as there is no significant sourceof the income. The occupational activities are agriculture, cattle rearing and employment in minesbut on daily wages.

- **Direct Employment:**

During the operational phase, about 2 nos. of people will be employed directly. Considering that some of the skilled personnel to be employed for the project will be from outside the area and unskilled/ semiskilled personnel will be from within the study area, the project will add to the wellbeing of the area. In addition to the workforce the indirect employment will also be generated for local persons. It will help in bringing prosperity to the area.

- **Indirect Employment**

The project will also provide some 60 people indirect employment to the people of nearby areaof mine site. It will also provide some need-based opportunities to the local public. The project will provide following indirect employment to the local people:

- The sand available will provide agency employment in the value chain analysis, for place utility and retail.
- Transportation and warehousing in the region required to transfer the mineral will eventually be needed and therefore trucks and jobs in logistical activities will come up.

- Local contractors & villagers will be involved in the extraction of sand which will improve their economic status.

8.3. Improvements in Physical Infrastructure:

The proposed project will enhance the socio-economic activities in the adjoining areas. This will result in following benefits:

- Improvements in physical infrastructure.
- Improvements in social Infrastructure.
- Increase in employment potential.
- Contribution to the exchequer.
- Prevention of illegal mining which will help in sustaining the river and its aestheticvalue.
- Post-mining enhancement of green cover.

8.4. Improvements in Social Infrastructure:

There will be some obvious changes in various environmental parameters due to mining activity. Increase socio-economic activities, creation of new employment opportunities. There will be positive impact in socio-economic areas due to increased economic activities, creation of new employment opportunities. The mine will contribute to the Exchequer of State and Central Government as per norms.

8.5. Plantation:

The lease area is in the riverbed and devoid of any vegetation. Mining activities will not cause any harm to riparian vegetation cover as the working will not extend beyond the safety zone left as per approved mining plan. Plantation will be carried along the village roads through which sandwill be transported and the areas allocated by the Panchayat / State authorities.

Plantation has been proposed on both sides of the roads as greenbelt to provide cover against dust dissemination. Plantation will be done near the mine area and available free government land within the study area to mitigate the ill-effects of mining and to improve the environment of its surrounding area. This will increase the consciousness in workers and nearby villagers for greenery. Suggested species to be planted are listed in Plantation Programmer section 10.8.

8.6. Other Benefits:

The other tangible benefits include metrics and improvements of demonstrating process, systemcost savings, compliant inspections, customer audits, faster product approvals, manufacturing throughput, less rejected material, reduced non-conformance issues, more efficient continuous improvement and project implementation. Intangible benefits include improved staff morale, quick, more accurate and transparent decision making, increased staff accountability and an enhanced culture of quality throughout the organization.

CHAPTER – 9

9.1. ENVIRONMENTAL COST BENEFIT ANALYSIS

The environmental cost benefit analysis is not recommended for this project during scoping stage.

CHAPTER – 10

10.1. ENVIRONMENTAL MANAGEMENT PLAN

10.1.1. Introduction

The Environment Management Plan (EMP) is required to ensure sustainable development in the study area. This section covers the proposed measures required for meeting the prevailing statutory requirements for protecting environment by suitable environmental management practices in connection with the proposed mining and related activities in the area.

The Environmental Management Plan (EMP) has been designed within the framework of various Indian legislative and regulatory requirements on environmental and socio-economic aspects so as to attain sustainable development.

10.2. Air Quality Management:

10.2.1. Impacts on Air Quality:

The impacts envisaged due to mining activity are evaluated based on various factors like production capacity, vehicles involved, transportation of sand to the stocking yard etc. The emission inventory of the pollutants is as follows:

The main air pollutant would be dust or particulate matter generated by handling and transportationof sand. But the impact of mining operations on air quality is negligible as excavation involved only scooping of sand deposits from the riverbed. There will be negligible generation of dust dueto the proposed mining activities because activities are restricted to only scooping sand from dry riverbed manually. The impact of mining operations on air quality is negligible in and aroundthe excavation zone as there is no utilization of machinery.

Dust may be emitted in air due to mineral transportation vehicles. However, this will be temporary and insignificant as there will be only about approximately 66 trips per day of 20 Cu.m capacity Trucks/ Tractors involved in sand transport.

10.2.2. Controlling Dust Levels:

The environmental control measures proposed to control the fugitive dust includes:

- Haul road will be maintained regularly. Water tankers with spraying arrangement willbe used for regular water sprinkling on the haul roads to ensure effective dustsuppression.
- Speed limits will be prescribed for transport vehicle Regular maintenance of transport vehicles.

- Ore carrying trucks will be effectively covered by tarpaulin to avoid escape of fines to the ambient air.
- Dumpers will not be overloaded to prevent spillage on the road.
- Plantation / green belt development along approach/ transportation roads; and controlling of SO_2 & NOx Levels. The source of SO_2& NO_x would be due to vehicular emissions. This can be controlled by:
    a) Periodic maintenance of the trucks/dumpers used in transport of sand will be done as per manual and/or at regular interval to reduce smoke emissions.
    b) Ambient air quality monitoring will be carried out as per CPCB norms except monsoon season.

10.3. Noise Pollution Control:

Noise will be produced at the mine due to the movement of transport vehicles only. This will be temporary and insignificant as the noise generated by the mining activity is dissipated within a small zone around the mine.

As the mining process involves only extraction of sand from the riverbed manually, there is no major noise generation. In the mine, no machinery will be used. Major noise sources are transportation vehicles. The noise produced due to vehicle will not be continuous throughout the day.

10.4. Water Requirement and Supply:

About 6 KLD water will be required in the mine for dust suppression, plantation and drinking purposes. Water will be supplied by authorized water transported through tankers from nearby villages.

10.5. Water Quality Management:

10.5.1. Impacts on water quality:

There is no wastewater generation in the sand mine. The only water contaminant is rainwater run-off during the monsoon season. Mining will be carried out in dry riverbed and it will remain above the ground water table. There will be no impact due to the proposed mining on the water environment and the water flow pattern does not disturb the turbidity and velocity. The impact on the aquatic flora & fauna due to the proposed opencast excavation is insignificant as it involves only scooping of sand from the dry river bed which will not disturb the aquatic life present in the river.

In order to ensure that the project activities shall not affect the water environment, the following measures will be taken up:

10.6. Water pollution control measures:

In order to ensure that the project activities shall not affect the water environment, the following measures will be taken up:

- Mining will be closed during the monsoon season and at the time of floods. This will help in replenishment of sand in the riverbed.
- Sand will be collected in slices up to depth of 2.50 m or above the ground water level.
- Mining will be restricted minimum 7.5m away (inward) from riverbank to minimize effectof river bank erosion and to avoid consequent channel migration.
- River stream will not be diverted to form in active channels.
- Ground water levels will be monitored regularly in and around sand mining project.
- Mining will be started from north western side and advanced towards eastern side across the river uniformly. In order to maintain safety and stability of river banks, a minimum distance of 7.5 m is left as safety zone.
- Mining at the concave side of the river channel will be avoided to prevent bank erosion.
- Meandering segment of river will be selected for mining in such a way to avoid natural eroding banks and to promote mining on naturally building meander components.
- Water Quality Monitoring for the ground waters, river water and other surface waters shall be carried out seasonally to ensure that the water quality is not affected by the project activities.

10.7. Waste Management:

No waste or overburden is generated hence waste management is not required.

10.8. Land Environment:

- **Impacts on Land environment**:

The proposed project involves mining of sand from dry bed of the river. The sand excavation activities will form small pits in the river bed temporarily. These pits are filled back naturally by the sediments brought by the river during monsoon. Thus, no reclamation is required as there will not be any change in the land use pattern.

- **Land environment control measures:**

1) Mining in 7.47 ha will be carried out leaving 7.5m as undisturbed as safety barrieraround the mine pits.
2) The annual production will be less than replenishment rate of the river.
3) Mining will be restricted minimum 2.50 m away (inward) from river bank to minimizeeffect of river bank erosion and to avoid consequent channel migration
4) Mining at the concave side of the river channel will be avoided to prevent bank erosion. Plantation will be carried out along the banks of the river to control erosionof banks.
5) Slopes of the mine pits will be maintained below 35°.

10.9. Biological Environment:

No RET (Rare, Endanger and Threatened) species has been spotted within the study area. There will be no loss of forest resources like medicinal plants, endangered & rare species during the mining operation. As no deforestation is involved since excavation is done on the deposited sand of a river. The mining will be carried out in dry bed without disturbing the aquatic species and willnot disturb the aquatic life in the river. Since there will be no pollution of the river water due to the proposed mining activity the aquatic biodiversity will not be affected. There will be no habitat fragmentation or blocking of migratory corridors due to the proposed mining activity.

10.10. Plantation Programme:

As the mine lease area is located within the riverbed, it is not suitable for plantation and green belt development, no plantation is proposed in haul roads of the lease area. However, plantation of local species of trees plantation will be carried out along the banks of the river near the mine lease area to form a green belt which will help in reducing the erosion of the river banks and also to actas a dust and noise arresting screen. Plantation will also be carried out along the mineral transportation roadsin the nearby villages. About 1000 saplings per annum will be planted in during plan period. Also plantation will be carried out in the available free government areas with in the study area. Species suggested for mixed plantation of species like:

a) ***Acacia sp. (Akashmoni, Sonajhuri)***
b) ***Adina Cordifolia (Haldu, Karam)***
c) ***Aegle marmelos (Bael tree)***
d) ***Albizzia Lebbec (Kalasirish, Kalsish)***

e) ***Anthocephalus cadamba (Kadam)***

f) ***Azadirachta indica (Neem, Nim)***

g) ***Bombax ceiba (Simul, semal)***

h) ***Casuarina equisetifolia (Jhau)***

i) ***Diospyros Melanoxylon (Kend, Tendu)***

10.11. Socio-Economic Environment:

The project activities shall not have any adverse impacts on any of the common property resourcesof the village communities, as the mine lease area is not being used for any purpose by any sectionof the society in this region. There is no Resettlement & Rehabilitation involvement in this project.There is no land acquisition in this project. The project is expected to yield a positive impact on the socio-economic environment. It will help for improving direct and secondary employment opportunities for the local people.

10.12. Employment Potential:

Besides the direct and indirect employment of approx. 60 persons, the company will provide vocational skill training to the unemployment youth of the neighboring villages through outside agencies. Local villagers residing in the nearby villages shall be employed as semiskilled workers.

10.13. Occupational Health & Safety Measures:

There is no environmental pollution due to the proposed mining as it is proposed to be a manual scooping of sand on the banks of Subarnarekha River. Hence there will be no major occupational health hazards. Periodic Medical Examination shall be conducted to the workers, wherein a detailed examination and health survey including routine tests shall be conducted and records shall be maintained.

- Employee will be adequately trained and educated for involvement and commitmentin to the implementation of health and safety guidelines.
- Monitoring the effects of mining activities on safety and health and conducting regular performance reviews through periodical health check-ups.
- Provision of all necessary resources for safety and health of employees and contractorsengaged in mining.
- Setting of safety and health objectives based on comprehensive strategic plans andmeasure performance against these plans.

- Implementing safety and health management system and assessing the effectivenessthrough periodic audits.
- Organizing regular health check-up of the employee.

10.14. Site Services:

Temporary office shed, Rest shelters, water supply and first aid facilities will be provided at site. Mostly local people will be employed in the mine.

10.15. Safety Provision:

All provisions in safety rules and regulation will be maintained by providing required safety equipment to the employees. The lessee will provide safety shoes, safety helmets to all the employees. The safety precautions will be followed as per the provisions of Mines Rules and standards.

10.16. Environmental Monitoring Programme:

Environmental monitoring will be carried out regularly for ensuring the compliance of environmental standards and conditions stipulated by various regulatory agencies. The services of a recognized laboratory will be hired for monitoring work. Compliance with the conditions will be submitted to the regulatory agencies periodically.

10.17. Budget for Environmental Protection:

It is necessary to include the environmental cost as a part of the budgetary cost component. For this, a sum of Rs. 6.90 lakhs /annum approx., is allocated for environmental protection activities. This will include the cost of water sprinkling, plantation, environmental monitoring,

Table 10-1: Proposed Budget for Environmental Monitoring/Protection.

Sl.No	Particulars	Amount per annum (INR)
1	Dust suppression	190,000
2	Plantation and its protection	250,000
3	Environmental Monitoring	250,000
Total in INR per annum		690,000

10.18. Corporate Environmental Responsibility and Health and hygiene:

As per the MoEF&CC OM No. 22-65/ 2017-IA II(M) dated 01.05.2018, it has been recommended that 2% of the project cost will be accorded for Corporate Environmental responsibility and 2% for Health and Hygiene.

Table 10-2: Proposed Budget for Environmental Monitoring/Protection.

Sl.No	Particulars	Amount per annum (INR)
1	Personal Protective Equipment	80,000
2	Social Welfare Measures	100,000
3	Health and Hygiene	100,000
Total in INR per annum		280,000

10.19. Environment Policy:

we recognize the significance of preserving the environment while undertaking our sand mining project. As a responsible entity, we are committed to ensuring that our operations have minimal adverse impacts on the environment and local communities. This policy outlines our approach to environmental conservation and sustainable sand mining practices:

i. **Compliance with Regulations**: We will adhere to all relevant national and local environmental laws, regulations, and guidelines pertaining to sand mining in West Bengal. Our operations will be conducted in full compliance with the stipulated permits and licenses.

ii. **Environmental Impact Assessment (EIA)**: Before commencing any mining activities, we will conduct a comprehensive Environmental Impact Assessment (EIA). This assessment will identify potential environmental risks and help develop appropriate mitigation measures.

iii. **Biodiversity Conservation**: We will take measures to protect and conserve the local biodiversity in the mining area. Special attention will be given to endangered and sensitive species, and their habitats will be preserved to the greatest extent possible.

iv. **Water Management:** Water resources in the vicinity of the mining site will be managed responsibly. We will implement water recycling and conservation techniques to minimize water consumption and prevent contamination.

v. **Dust Control and Air Quality:** To mitigate dust emissions, we will implement effective dust control measures throughout the mining process. Regular air quality monitoring will be conducted to ensure compliance with acceptable standards.

vi. **Rehabilitation and Restoration:** Upon the completion of mining activities, we will rehabilitate and restore the mined-out areas. The land will be reclaimed and revegetated to its original ecological condition or transformed into an ecologically viable alternative.

vii. **Community Engagement:** We will engage in open and transparent communication with the local communities. Their concerns, needs, and suggestions will be considered in our decision-making processes.

viii. **Health and Safety:** Employee safety and health will be our top priority. Adequate safety measures will be implemented to prevent accidents and occupational health hazards.

ix. **Resource Optimization:** We will adopt sustainable practices to optimize the use of natural resources. This includes responsible extraction techniques and efficient use of energy during the mining process.

x. **Monitoring and Reporting:** We will establish a robust monitoring system to continuously assess the environmental impacts of our mining activities. Regular reports will be generated and shared with relevant authorities and stakeholders.

xi. **Continuous Improvement:** We are committed to continuous improvement in our environmental performance. Feedback from stakeholders, scientific advancements, and lessons learned from previous projects will be used to enhance our practices.

xii. **Emergency Response Plan:** We will develop and implement an Emergency Response Plan to address any environmental accidents or unforeseen incidents promptly and effectively.

This environmental policy will serve as a guiding document for our sand mining project. By integrating sustainable practices into our operations, we aim to safeguard the environment and contribute positively to the well-being of local communities and ecosystems. Our commitment to environmental protection aligns with our vision of creating a greener and more sustainable future.

10.20. Organization Manpower:

10.20.1. Organisational Setup:

Environmental monitoring and reporting will be designed to provide a close watch on the surrounding natural environment and provide early warnings of any adverse changes that may be related to some dimension of the mining and allied operations.

- **Man Power:**

Environmental Management & Monitoring Division (EMMD) will be manned by adequate staff. Services of retired forest officials may be taken for the effective implementation of plantation schemes. For the development and maintenance of jobs like drainage, settling tanks etc., assistance from the project civil engineering department may be taken. Manpower recommended is includedin the Table below.

Figure 10-3: Manpower requirement for environmental management & monitoring.

Sl.No	Description	Nos.
1	Manager, (Pollution Control)/ horticultural Supervisor	2
2	Field assistant	15
3	Labourers	43
Total		**60**

CHAPTER – 11

11.1. Summary and Conclusion:

The mining industry in India is a major economic activity which contributes significantly to the economy of India. Unless the mining of the minerals is properly regulated, they can have adverse consequences on the environment and socio-economic components of the society. It also disturbsthe Air, soil, water and ecological parameters. On the other hand, it develops the economic standard of the region. Issues of Technology for zero waste or low waste mining, relief & rehabilitation, mine closure which otherwise leads to land degradation, are important issues which require continuous attention. In order to mitigate the impact of mineral mining on the environment, a scientific assessment is very important for framing sustainable development strategies. Therefore, the implementation of scientific mining principles through EIA & EMP plays a vital role in sustainable economic growth of our country.

The Environmental Impact Assessment has been prepared to access the present scenario of the study area for the proposed mining activity. Based on the assessment an environment management plan (EMP) has been prepared, which helps in minimizing the adverse effects of the mining on the surrounding Environment.

The draft Environment Impact Assessment report is being prepared to comply with the Term of reference (TOR) received from MoEF&CC under EIA notification of MoEF dated 14 September and its amendments for seeking environmental clearance for sand mining in Subarnarekha Riverbed over an area of 9.15 Ha. In Dakshin Amdiha mouza of Paschim Medinipur district of West Bengal. The project proponent has submitted application for prior Environmental Clearance (EC) and State Expert Appraisal Committee has considered the same during 73rd meeting held on 23.03.2023, subsequent to the discussions held on 25.04.2023, State Environmental Impact Assessment Authority (SEIAA) has issued the Terms of Reference (ToR) for conducting the Environmental Impacts Assessment (EIA) study and to prepare EIA report for conducting the Public hearing as part of Environment Clearances Process.

This Environmental Impact Assessment (EIA) report is prepared to comply with the Terms of Reference (TOR) received from SEIAA under EIA notification of the MoEF dated 14-9-2006 and its amendments of MoEF&CC, Govt. of India, for seeking Environmental Clearance (EC) for sand mining in the applied mining lease area measuring 9.15 Ha falling under category "B1".

The proposed Dantan-I sand mine unit comes under Mouza- Dakshin Amdiha , JL No.: 26, Plot No.: 575(P) P.S.- Dantan of Paschim Medinipur district of West Bengal. Geographically the ML area extends from latitude 21°59'43.288" N to 21°59'31.995" N and longitude 87°13'0.748" E to

87°13'4.487" E. The highest elevation of the river sand bed is 95 m AMSL, and the lowest elevation of the lease area is 86 m AMSL. The proposed area falls in SOI top sheet No.73 M/9. The study area map is shown in figure 1-1. The study area of the proposed project comprises 10 Km radius around the mining lease boundary. The map showing the core zone (Mine lease area) and Buffer zone (10 kmradius from the lease boundary) is shown in Figure1-2.

The Mine Lease area is approx. 53.10 Km of aerial distance from the district headquarters at Paschim Medinipur. The proposed ML area can be approached by its own conveyance from NH 16, which is 8.44 Km away from the ML area on the Southern bank of Subarnarekha River.

The proposed mine lease has been granted to "**West Bengal Mineral Development & Trading Corporation Limited"** on 17th February 2023. The mining plan for the Mine lease (ML) area has been approved by Chief Mining Officer, Dte of Mines & Minerals, G. P. Branch, S.B. Unit, Asansol, vide letter no SGP/MP/6-22/2023/109 dated 16th June, 2023. The Open Cast Mining method is proposed in the lease area. As per approved mining plan vide letter no SGP/MP/6-22/2023/109 dated 16th June, 2023, river bed sand mining will be undertaken over an area of 9.15 Ha. for production of 6,56,687.50 Cu. M of sand for a contract period of Concession of 5 (five) years. The period of concession of the mine lease is 5 years based on the level of exploration and reserve established. The cost of mining lease, mining equipment, Environmental protection, Socio-economic development for the present mine lease area is about Rs 1.391 Crores (For Initial Years).

Table 11-1: Salient Features of Baseline Environmental Studies.

Attribute	Parameter	Frequency of Monitoring
Micro - meteorological Studies	Wind Details like speed, direction, Temperature, Relative Humidity and Rainfall	3 months data has been collected to assess air pollution impacts on the surrounding environment.
Ambient Air Quality	PM_{10} $PM_{2.5}$ Sulphur Dioxide ($S0_2$) Oxides of Nitrogen (NOx)	3 months data has been collected to assess baseline Air Quality status of the area.
Noise Quality Data	Noise levels	1 middle month data has been collected to identify noise producing areas.
Water Quality, Soil Quality Data and Land Use pattern	Physical & Chemical parameters along with measurement of heavy metals and land use parameters.	To establish baseline Water Quality, Soil Quality for future reference and Land Use Pattern in the area

Socio-Economic & DemographicStudies	Socio-Economic parameter	To know the present Socio-Economic status of the study area

11.2. Environmental Monitoring Program:

Regular monitoring of the various environmental parameters is necessary to evaluate the effectiveness of the management programme so that the necessary corrective measures can be taken in case there are some drawbacks in the proposed programme. Since environmental quality parameters at work zone and surrounding area are important for maintaining sound operating practices of the project in conformity with environmental regulations, the post project monitoring work forms part of Environmental Monitoring Program. Post Monitoring of various environmental parameters will be carried out on regular basis to ascertain the following:

- Status of Pollution within the mine site and in its vicinity.
- Generate data for predictive or corrective purpose in respect of pollution.
- Examine the efficiency of pollution control system adopted at site.
- To assess environmental impacts.

Monitoring will be carried out at site as per the norms of CPCB. Environmental Monitoring Programme will be conducted for various environmental components as per conditions stipulatedin Environmental Clearance Letter issued by MoEF&CC and consent to operate issued by SPCB. Six monthly compliance reports will be submitted to MoEF&CC, regional office on 1st of June and 1st of December. Quarterly compliance Report for conditions stipulated in Consent to Operate will be submitted to SPCB on regular basis.

Post Environmental monitoring is an essential step in the EIA process. This justifies the predicted impacts, the efficiency of mitigation measures and the shortcomings of prediction methods, measures and even regulations are to be verified and EIA practice improved. Environmental indicators could contribute to designing and evaluating monitoring programs, thus improving establishment of the cause effect relationship and the reporting and communication of environmental data.

The Environmental Monitoring Cell will co-ordinate all monitoring programmers at site and data thus generated will be furnished as per statutory requirements. The frequency of reporting will be on half yearly basis to the SPCB and to SEIAA. The Environmental audit reports will be prepared for the entire year of operations and will be regularly submitted to regulatory authorities.

11.3. Environment Management Plan:

- Mining activities will be confined to 3.00 m or ground water level whichever is less depth in the riverbed.

- The approach roads from the mining area to the tar road will be properly sprayed with water for dust suppression.
- Greenbelt and plantations will be proposed with collaborative assistance from local governing bodies. It will help in dust suppression and will also reduce the noise level.
- Plantation will improve the ecology and aesthetic beauty of the area.
- Measures will be taken to Limit the mining activities in the provided lease area by installing proper demarcated pillars and boundaries along the perimeter of the lease area.
- Prior to commencement of mining, a short awareness program will be conducted for labours to make them aware of way of working and various precautions to be taken while at work. Such programs will be repeated periodically.
- It will be ensured that noise produced due to vehicles movement while carrying sand is within the permissible noise level.
- No stacking of Riverbed Material will be done in the riverbed or mining lease area.

11.4. Details of plantation

YEAR	NO. OF PLANTS	LIKELY SPECIES OFPLANTS
1ST YEAR	200	*a)* ***Acacia sp. (Akashmoni, Sonajhuri)*** *b)* ***Adina Cordifolia (Haldu, Karam)*** *c)* ***Aegle marmelos (Bael tree)*** *d)* ***Albizzia Lebbec (Kalasirish, Kalsish)*** *e)* ***Anthocephalus cadamba (Kadam)*** *f)* ***Azadirachta indica (Neem, Nim)*** *g)* ***Bombax ceiba (Simul, semal)*** *h)* ***Casuarina equisetifolia (Jhau)*** *i)* ***Diospyros Melanoxylon (Kend, Tendu).***
2ND YEAR	200	
3RD YEAR	200	
4TH YEAR	200	
5TH YEAR	200	
Total	1000	

11.5. Measures for air pollution and dust suppression

Control of Air Pollution Due to Dust, Exhaust Emissions or Fumes During Mining or Processing Operations for Minor Mineral & Related Activities and Containing the Same Within Permissible Limits Specified Under: -

a) Roadside plantations will be done in order to prevent the spreading of dust.

b) Water spraying will be done twice a day over the haul road & roads leading to adjoining state roads.

c) Dust respirators will be provided to the operators of the mine worker.

d) Preventive maintenance shall be carried out on equipment.

e) Every workplace where the air-borne dust is generated is to be sampled and the concentration of the respirable dust will be determined regularly. If any measurement at any workplace and at source, the concentration in excess of measurements shall be carried on and a 6 monthly compliance report will be submitted to the appropriate authority respectively.

f) Silencers will be fitted to the dumpers.

11.6. Measures related to transportation.

- Regular water spraying on haulage roads during mineral transportation by water sprinklers of rotary type, which will cover the whole width of haulage road in one round.
- Avoid over loading of tippers & consequent spillage on the roads.
- Mineral carrying trucks will be effectively covered by tarpaulin to avoid escape of fines to atmosphere.
- Air quality shall be regularly monitored both in the core zone and the buffer zone.

11.7. Measures for controlling NOx level.

The source of Nox is due to vehicular emission. This can be controlled by proper maintenance and servicing of the vehicles. Only PUC certified vehicles will be permitted.

11.8. Measures for noise pollution

There is no drilling and blasting for mineral extraction. Noise pollution will only be due to loading and transporting equipment. Effective steps will be taken to keep the noise level well below the DGMS prescribed limit of 85 dBA. Noise control is achieved by the following:

- Proper care and maintenance of the equipment will be carried out.
- Personal protective equipment will be provided to the workers. Along the haul road plantation shall be done to act as an acoustic barrier.

11.9. Measures on water quality management

There is little flow of water in the riverbed in the post-monsoon period. The area is having an average of 1400 mm rainfall in a year. During the rainy season, catchments water flows into the river. During the dry period, the Sand is excavated which gets replenished to some extent during this period. No mining activities will be carried out during the rainy season when there is water flowing in the working area.

CHAPTER – 12

12.1. Disclousre of the consultant

This Draft EIA report is prepared on behalf of the proponents, West Bengal Mineral Development & Trading Corporation Limited by the environmental Consultant, "M/s. Indian Mine Planners and Consultants" (IMPCON). The head office of IMPCON is at Kolkata. Indian Mine Planners & Consultants (IMPCON) was established in 2007 with the prime objective of guiding for total mining solution in Mine Planning for the Mine Entrepreneurs of Government, Public Sectors and Private Sector bodies engaged in the field of mining of Coal, Metallic and non- Metallic deposits. The services are provided by the energetic and highly experienced mine planners and guided by the dynamic, pragmatic, qualified and experienced advisors in the field of mining with an aim to ensure safety, productivity, and sustainable mining with due regard to quality and environment. Currently, IMPCON is an ISO 9001:2015 Certified Company & a QCI – NABET accredited Environment Consultant Organization (ECO), Accredited Prospecting Agency (APA) & Mining Plan Preparation Agency (MPPA) from Jan-2021 and Accredited Exploration Agency (AEA) for Mineral sector.

IMPCON caters to the need of existing as well as new Mining Entrepreneurs for preparing the geological reports, mining feasibility reports, mining plan, detailed mine design, environment impacts assessment (EIA) reports etc. A group of advisors from various disciplines with over 40 years of experience from organizations like Geological Survey of India, Various subsidiaries of Coal India Limited (CIL) including Central Mine Planning & Design Institute Limited (CMPDIL), Steel Authority of India Limited (SAIL), Indian School of Mines etc. provide their valuable guidance.

IMPCON also delivers advisory services in all aspects of geological exploration, geo-technical services, hydrogeology, mine planning & detailed design, electrical installations and maintenance, possible improvement areas of mechanical performance of the high-capacity mining machineries, civil and infrastructural job planning, choice of equipment's for mining, manpower, planning and finally total economics for project viability.

12.2. Eia team:

NAME	FUNCTUIONAL AREA
Dr. N. B. Chanda	Air Pollution Monitoring, Prevention and Control (AP)
	Water Pollution monitoring, prevention and control (WP)
	Geology (GEO)
Dr.A.S. Shannigrahi	Meteorology, Air Quality Modelling, and Prediction (AQ)
Mr. Gopal Chandra Das	Land Use and Land Cover (LU)
	Soil Conservation (SC)
Dr. Tapan Kumar Mishra	Ecology & Biodiversity (EB)
Mr. Sanjib Chattopadhyay	Solid Waste Management (SW)
	Hazardous Waste Management (HW)
Ms. Nidhi Singh Rathod	Socio – Economy (SE)
Mr. Debashish Ghosh	Hydrology, Ground Water and Water Conservation (HG)
Mr. Debashish Basu	Noise and Vibration (NV) & Hazards Management (RH)
Mr. Arpan Chakraborty	TEAM MEMBER (TM)
Mr. Sirshendu Hazra	TEAM MEMBER (TM)

12.3. Laboratory partner:

N.D. International is a multinational organisation located in India and Japan. Their laboratory is accredited by NABL, ISO 9001:2015 Certified and recognised by other governmental departments. The Details of their laboratory are:

Name of and address of the Laboratory	Scope of services	Accreditation status
ND International **Address:** 17, Jnan Goswami Sarani, 107b, Block-F, New Alipore, Kolkata, West Bengal, India	Monitoring and Analysis of: • Ambient Air Quality • Noise Quality • Soil Quality • Ground Water Quality	Accredited by NABL, Certificate No. **TC-5910** **Validity:** 06th June 2024

12.4. Related all documents are attached as Annexures.

Annexure I: Mining Plan Approval Letter

Government of West Bengal
Office of the Senior Geologist
Directorate of Mines and Minerals
Geological Prospecting Branch, South Bengal Unit
Pranabananda Sarani, Bankura – 722 102

No .SGP./MP/6-22/2023/109

Dated, Bankura, 16th June, 2023

To,
The Chairman and Managing Director,
West Bengal Mineral Development & Trading Corporation Limited,
WBIIDC Building, 3rd Floor, DJ-Block, DJ-10,
Sector-II, Bidhannagar (Saltlake City),
Kolkata – 700091

Subject- **Approval of 05(Five) Nos. of "Mining Plans" for mining of 'River-bed Sand' in respect of Sand Block, bearing I.D. MIN_WBMED_15, MIN_WBMED_16, MIN_WBMED_17, MIN_WBMED_18, MIN_WBMED_19**

Ref.- **IMPKON/KOL/SAND/JH/2023-24/97 Date: 16.06.2023**

Sir,

In exercise of power conferred under Sub rule 2(b) under Rule 4 of the West Bengal Minor Minerals Concession Rules, 2016 read with Gazette Notification No. 48-ICE/O/MIN/GEN-MIS/17/2021 dt. 25/01/2022 along with Order No. 456/2C-672/2022, dt. 22/12/2022, I, the undersigned, am hereby approving the above mentioned Mining Plans for 'River-bed Sand'. The Mining Plans concerned are applicable to mining of Sand as mentioned in the Mineral Block Codes in the following table :

Sl. No.	Block ID	Mouza	JL No.	Area (Ha)	P.S.	District	River
1	MIN_WMED_15	Nilpura	25	49.60	Dantan	Paschim Medinipur	Subarnarekha
2	MIN_WMED_16	Dakshin Amdiha	26	19.31			
3	MIN_WMED_17	Dakshin Amdiha	26	7.47			
4	MIN_WMED_18	Dakshin Amdiha	26	26.77			
		Kotepada	27				
5	MIN_WMED_19	Ramgiri Gobindachak	173	7.98			
		Sonakoniya	175				

After its due examination these approvals are subjected to the strict compliances of the following conditions as cited below:-

01. i) The Mining Plans are approved without prejudice in any other laws applicable to the Mine from time to time whether made by Central Govt., State Govt. or any other Government authority.

ii) The Mining Plans are approved without prejudice to any order or direction from any court of competent jurisdiction.

02. It is also clarified that the approval of aforesaid Mining Plans do not in any way imply the approval of the Government in terms of any other provisions of Mines & Minerals (Development & Regulation) Act, 1957, West Bengal Minor Minerals Concession Rules, 2016 and West Bengal Sand (Mining, Transportation, Storage and Sale) Rules, 2021, framed there-under and any other laws.

03. It is also clarified that this approval of Mining Plans under the West Bengal Minor Mineral Concession Rules, 2016 and West Bengal Sand (Mining, Transportation, Storage and Sale) Rules, 2021 is subject to the provision of Forest (Conservation) Act, 1980, Forest (Conservation) Rules, 1981 and other relevant statutes, orders and guidelines including those issued by Hon'ble Courts of Law (including National Green Tribunal) as may be applicable to the proposed lease area from time to time.

Annexure II: TOR Letter

STATE LEVEL ENVIRONMENT IMPACT ASSESSMENT AUTHORITY

Pranisampad Bhawan, 5th floor, LB 2, Sector-III, Salt Lake, Kolkata – 700 106
e-mail: environmentwb@gmail.com
Web Portal: www.environmentwb.gov.in

No. 2707 / EN / T – II – 1/ 504/ 2023 Date: 30. /11/ 2023

To
West Bengal Mineral Development and Trading Corporation Limited.
13, Nellie Sengupta, sarani ,
2nd floor, Kol- 700087,

Sub: ToR for doing EIA for the proposed Datan - I Sand Mine (MIN_WMED_17) over an area of 7.47 ha (18.458 Acres) on Subarnarekha River at Mouza: Dakshin Amdiha, JL. No. 26, Plot No –575 (P), Block - Dantan-I, P.S. – Dantan, Dist. – Paschim Medinipur, West Bengal (proposal no SIA/WB/MIN/440568/2023)

Sir,

This is to inform you that SEIAA in its meeting on 17.11.2023 considered your online application (vide Proposal No. SIA/WB/MIN/440568/2023) as well as the recommendations of SEAC for issuance of ToR and agreed with the recommendation.

The ToR for conducting EIA study is attached herewith (annexure 1).

The ToR is valid for a period of 3(three) years from the date of issue. EIA/EMP is to be submitted before the expiry of the ToR for consideration of EC application.

Enclo: Annexure 1

(Dharmdeo Rai)
Member Secretary, SEIAA

No. 2707/1 /EN/T-II-1/504/2023 Date: 30 /11/ 2023

Copy forwarded for the information to:

The Secretary, State Level Expert Appraisal Committee, 'Paribesh Bhavan', LA, Salt Lake Sector III, Kolkata- 700106

Member Secretary, SEIAA

Annexure III: Letter of Intent

WBMDTC LTD.
DJ-10, Sector-II, 3rd Floor,
Salt Lake City, Kolkata-700091
RECEIVED ON 24/04/2023
DOCKET NO. 1601

Government of West Bengal
Department of Industry,Commerce and Enterprises
Mines Branch
4, Abanindranath Tagore Sarani (Camac Street), Kolkata-700016

No.261 -ICE-12011(99)/27/2022-MINES

Date:20.04.2023

From : The Deputy Secretary
to the Government of West Bengal.

To : The Chairman and Managing Director
West Bengal Mineral Development & Trading Corporation Ltd.,
WBIIDC Building, Sector-II, Bidhannagar,
Kolkata-700091.

Sub : Provisional Grant Order for Sand Blocks auctioned by WBMDTCL, reg.

Ref : Your Memo No.MDTC/SAND/003/Part-6/948 dated 12.04.2023

Sir,

With reference to the above subject, I am directed to inform you that Provisional Grant Order is hereby accorded by this Department to the West Bengal Mineral Development and Trading Corporation Ltd. for the 47 nos. of sand blocks auctioned by the Corporation in 6th and 7th phase.

I am also directed to request you kindly to arrange for preparation of Mining Plans and obtain Environment Clearance from the competent authority as well as other statutory clearances as per norms in order to execute Mining Lease in due course.

Yours faithfully

Deputy Secretary

No.261/1(2)-ICE-12011(99)/27/2022-MINES

Date:20.04.2023

Copy forwarded to:

1. PA to Secretary, (Mines),Dept of I,C & E, with request to place it for kind appraisal of the authority
2. Chief Mining Officer, WB, for kind information and necessary action.

Deputy Secretary

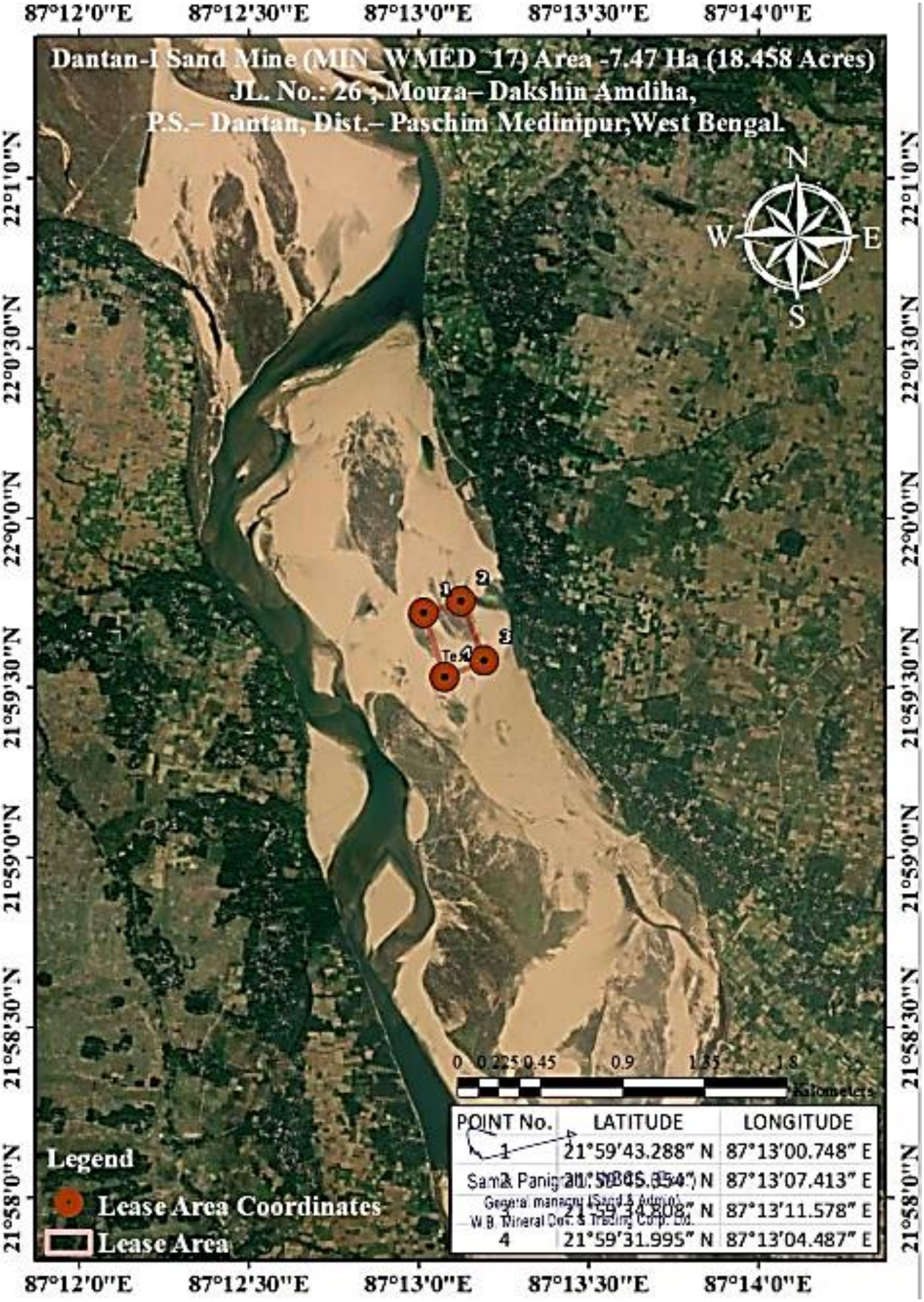

POINT No.	LATITUDE	LONGITUDE
1	21°59'43.288" N	87°13'00.748" E
2	21°59'45.354" N	87°13'07.413" E
3	21°59'34.808" N	87°13'11.578" E
4	21°59'31.995" N	87°13'04.487" E

Sama Panigrahi
General manager (Sand & Admin)
W.B. Mineral Dev. & Trading Corp. Ltd.

Annexure IV: Approved Mining Plan

230

MINING PLAN INCLUDING MINE CLOSURE PLAN RIVER BED MINING FOR SAND AT SUBARNAREKHA RIVER

(As per West Bengal Minor Mineral Concession Rules 2016 & Sand Mining Rules, Govt. of WB 2021)

LESSEE: **West Bengal Mineral Development & Trading Corporation Limited**

ADDRESS: 3rd Floor, DJ – 10, WBIIDC Building,
DJ Block, Sector – II, Salt Lake,
Kolkata-700091, West Bengal

POTENTIAL ZONE CODE (as per DSR):
PSM_DT1_SR_12(XIIA)

SAND BLOCK CODE: MIN_WMED_17

MINERAL: Riverbed Sand

RIVER: Subarnarekha River; P.S.: Dantan

DISTRICT: Paschim Medinipur

MOUZA	PLOT NO.	J.L. NO.	RIVER	AREA
Dakshin Amdiha	575 (P)	26	Subarnarekha	7.47Ha (18.458Acres)

PREPARED BY:

Dr. N. B. Chanda
Qualified Person
M/S Indian Mine Planners & Consultants

APPROVED
Valid for Approved Lease Period
BANKURA/SG/SBU/MINOR/MP/ Dt.

Annexure V: Project Site Located on Toposheet

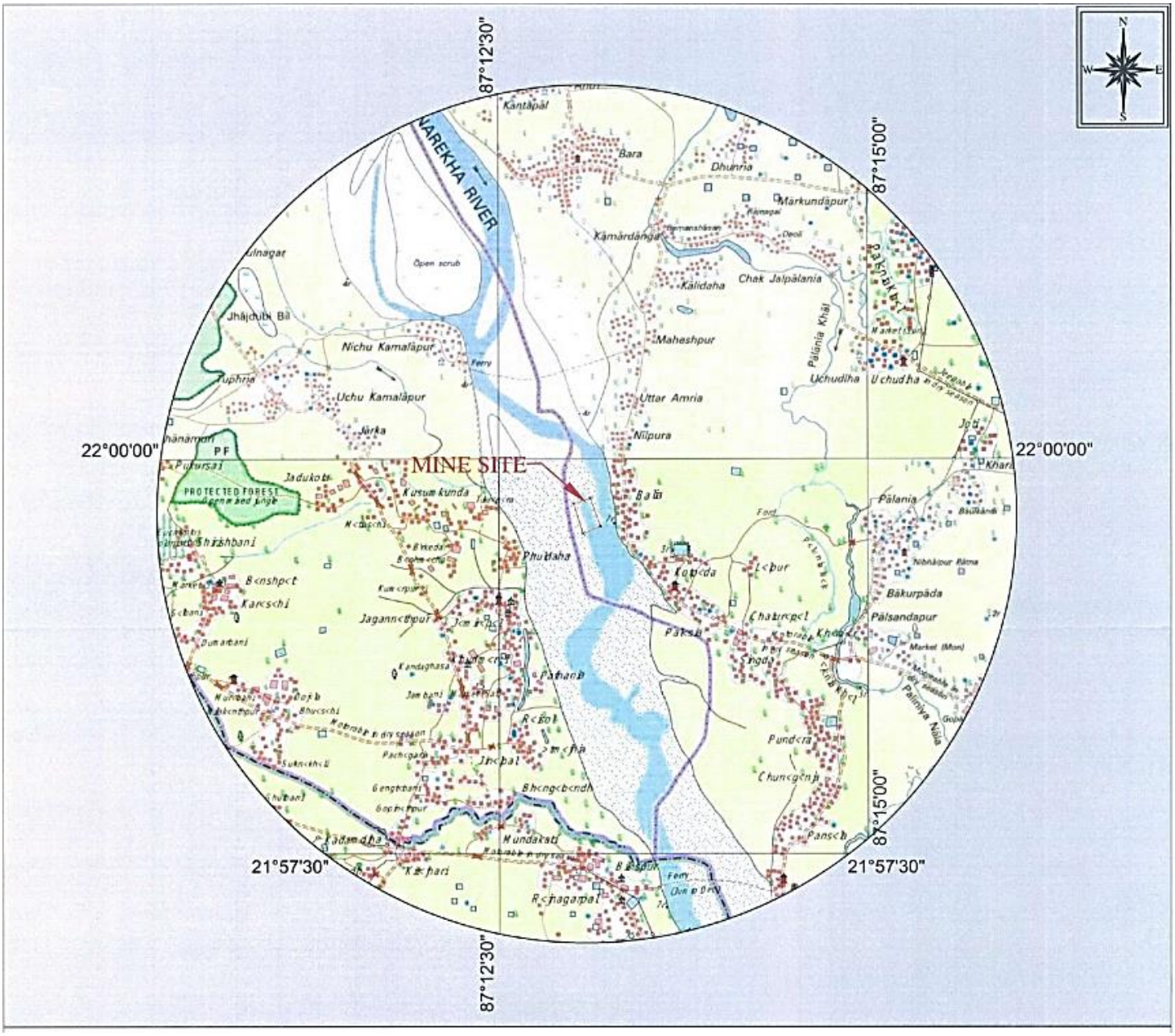

Annexure VI: Soil Analysis Report

N.D. INTERNATIONAL

GOVERNMENT REGISTERED

An ISO 9001:2015 Company Certificate : 20DQHH82

TEST REPORT

Format No.: NDI/FM/81
Date: 12.03.2023
Page 1 of 1

Certificate No.: SL(D)-(NN)/23-24/0702

SAMPLE SUBMITTED BY PARTY :

Name of Customer	: M/s. Geosumukh Inframines Private Limited.
Address	: 75/A/27, Lal Bahadur Sastri Road, Konnagar, Hooghly,
	: West Bengal, 712235.
Description of Sample	: Soil
Collection Source	: Mouza- Jhalpurpanchkanya, Bolck- Nayagram S- 01.
Sampling Done by	: Mr. A. Mondal & R. Mondal
Environmental Condition	: Temperature: 40°C, Humidity: 61% Sample Quantity : 500g
Sample Drawn on	: 06.03.2023 Sample Received on : 06.03.2023
Analysis Started on	: 06.03.2023
Analysis Completed on	: 12.03.2023

A. CHEMICAL TEST FINDINGS :

Sl. No.	Test Parameters	Test Method	Unit	Result
1	Electrical Conductivity (1: 2.5 Aqeous solution)	IS 14767 : 2000 134	µs/cm	108.8
2	Nitrogen	IS 14684:1999	%	0.029
3	Moisture	IS 2720 (Part-2) :1973	%	8.42
4	Specific Gravity	NDI/CHEM/SOP/S-03	–	4.26
5	Bulk Density	FAO Method: 2007	gm/cm^3	3.84
6	Phosphorus as P	FAO: (METHOD)U.N 2007	mg/g	0.116
7	Potassium as K	13.1 of FAO : 2007	mg/g	0.157
8	Sodium Absorbtion Ratio (SAR)	IS 11624:2019	-	1.06
9	Permeability	NDI/CHEM/SOP/S-05	cm/h	31.84
10	Calcium as Ca	The Fertilizer Control Order 1985	mg/g	0.35
Texture of Soil				
11	Gravel	FAO Method: 2007	%	3.06
12	Sand	FAO Method: 2007	%	57.26
13	Silt	FAO Method: 2007	%	24.42
14	Clay	FAO Method: 2007	%	15.26

...END OF TEST REPORT...

N.D. INTERNATIONAL KOLKATA

For N.D. International

K. P. De - CEO
(Authorised Signatory)

1. The test report shall not be reproduced,except in full,without written approval of the company.
2. Results relate only to the parameters tested.
3. The remaining sample after test will be retained for 15 days from the date of issue of certificate.

N.D. INTERNATIONAL

GOVERNMENT REGISTERED

An ISO 9001:2015 Company Certificate : 20DQHH82

TEST REPORT

Format No.: NDI/FM/81

Certificate No.: SL(D)-(NN)/23-24/01004

Date: 13.05.2023

SAMPLE SUBMITTED BY PARTY :

Name of Customer	: M/s. Geosumukh Inframines Private Limited.
Address	: 75/A/27, Lal Bahadur Sastri Road, Konnagar, Hooghly,
	: West Bengal, 712235.
Description of Sample	: Soil
Collection Source	: Mouza- Tarrui, Bolck- Dantan, S- 02.
Sampling Done by	: Mr. A. Mondal & R. Mondal
Environmental Condition	: Temperature: 42°C, Humidity: 65% Sample Quantity : 500g
Sample Drawn on	: 07.05.2023 Sample Received on : 07.05.2023
Analysis Started on	: 07.05.2023
Analysis Completed on	: 13.05.2023

A. CHEMICAL TEST FINDINGS :

Sl. No.	Test Parameters	Test Method	Unit	Result
1	Electrical Conductivity (1: 2.5 Aqeous solution)	IS 14767 : 2000 134	µs/cm	293.8
2	Nitrogen	IS 14684:1999	%	0.68
3	Moisture	IS 2720 (Part-2) :1973	%	16.8
4	Specific Gravity	NDI/CHEM/SOP/S-03	–	2.02
5	Bulk Density	FAO Method: 2007	gm/cm^3	2.11
6	Phosphorus as P	FAO: (METHOD)U.N 2007	mg/g	0.315
7	Potassium as K	13.1 of FAO : 2007	mg/g	0.369
8	Sodium Absorbtion Ratio (SAR)	IS 11624:2019	-	1.38
9	Permeability	NDI/CHEM/SOP/S-05	cm/h	27.40
10	Calcium as Ca	The Fertilizer Control Order 1985	mg/g	1.02
Texture of Soil				
11	Gravel	FAO Method: 2007	%	Nil
12	Sand	FAO Method: 2007	%	18.50
13	Slit	FAO Method: 2007	%	7.58
14	Clay	FAO Method: 2007	%	73.92

...END OF TEST REPORT...

N.D. INTERNATIONAL KOLKATA

For, N.D. International

K. P. De - CEO

(Authorised Signatory)

1. The test report shall not be reproduced,except in full,without written approval of the company.
2. Results relate only to the parameters tested.
3. The remaining sample after test will be retained for 15 days from the date of issue of certificate.

DH

N.D. INTERNATIONAL

GOVERNMENT REGISTERED

An ISO 9001:2015 Company Certificate : 20DQHH82

TEST REPORT

Format No.: NDI/FM/81
Date: 12.03.2023
Page 1 of 1

Certificate No.: SL(D)-(NN)/23-24/0695

SAMPLE SUBMITTED BY PARTY :

Name of Customer	: M/s. Geosumukh Inframines Private Limited.
Address	: 75/A/27, Lal Bahadur Sastri Road, Konnagar, Hooghly,
	: West Bengal, 712235.
Description of Sample	: Soil
Collection Source	: Mouza- Chunkhuli, Boick- Nayagram, S- 03.
Sampling Done by	: Mr. A. Mondal & R. Mondal
Environmental Condition	: Temperature: 40°C, Humidity: 61% Sample Quantity : 500g
Sample Drawn on	: 06.03.2023 Sample Received on : 06.03.2023
Analysis Started on	: 06.03.2023
Analysis Completed on	: 12.03.2023

A. CHEMICAL TEST FINDINGS :

Sl. No.	Test Parameters	Test Method	Unit	Result
1	Electrical Conductivity (1: 2.5 Aqeous solution)	IS 14767 : 2000 134	µs/cm	286.5
2	Nitrogen	IS 14684:1999	%	0.67
3	Moisture	IS 2720 (Part-2) :1973	%	17.34
4	Specific Gravity	NDI/CHEM/SOP/S-03	–	2.10
5	Bulk Density	FAO Method: 2007	gm/cm^3	1.92
6	Phosphorus as P	FAO: (METHOD)U.N 2007	mg/g	0.316
7	Potassium as K	13.1 of FAO : 2007	mg/g	0.406
8	Sodium Absorbtion Ratio (SAR)	IS 11624:2019	-	1.37
9	Permeability	NDI/CHEM/SOP/S-05	cm/h	25.34
10	Calcium as Ca	The Fertilizer Control Order 1985	mg/g	1.12
Texture of Soil				
11	Gravel	FAO Method: 2007	%	Nil
12	Sand	FAO Method: 2007	%	17.20
13	Slit	FAO Method: 2007	%	10.30
14	Clay	FAO Method: 2007	%	72.50

...END OF TEST REPORT...

N.D. INTERNATIONAL KOLKATA

For, N.D. International

K. P. De - CEO
(Authorised Signatory)

1. The test report shall not be reproduced,except in full,without written approval of the company.
2. Results relate only to the parameters tested.
3. The remaining sample after test will be retained for 15 days from the date of issue of certificate.

DH

107B, Block-F, New Alipore, Kolkata-700 053, Phone : 4021-6600-17 (18 Lines), 4021 6600 (Direct), Mob.: 9830654565, 9830789456
E-mail : ndinternational@gmail.com, Website : www.ndinternational.in

Annexure VII: Ambient Air Quality Monitoring Report

N.D. INTERNATIONAL

GOVERNMENT REGISTERED

An ISO 9001:2015 Company Certificate : 20DQHH82

TEST REPORT

Certificate No. AA(M)/23-24/456 | Date: June 16 , 2023 | Page -1 of 1

Name of Customer : M/s. Geosumukh Inframines Pvt. Ltd.

Address : 75/A/27 , Lal Bhadur Sasti Road , Kannagar , Hooghly , West Bengal - 712235 .

: Site Address :- Mouza -Jhalpurpanchkanya, Block - Nayagram , Jhargram

Description of Sample : Ambient Air .

TEST FINDINGS :

Sl. No	Date	Collection Source : AQ - 1					
		PM 10 (µg/m³)	PM 2.5 (µg/m³)	SO_2 (µg/m³)	NO_x (µg/m³)	CO (ppm)	Si (µg/m³)
1	16-03-2023	68	28	6	10	1.0	3.6
2	19-03-2023	70	30	6	10	1.0	3.2
3	22-03-2023	72	33	6	11	1.0	3.8
4	25-03-2023	68	30	6	10	1.0	3.4
5	28-03-2023	70	31	7	11	1.0	3.0
6	31-03-2023	71	32	6	11	1.0	3.8
7	03-04-2023	72	31	7	12	1.0	3.5
8	06-04-2023	71	33	6	11	1.0	3.4
9	09-04-2023	73	34	5	10	1.0	3.5
10	12-04-2023	70	31	5	9	1.0	3.3
11	15-04-2023	68	30	6	10	1.0	3.0
12	18-04-2023	70	32	5	10	1.0	3.4
13	21-04-2023	72	31	6	11	1.0	3.8
14	24-04-2023	78	36	5	10	1.0	3.2
15	27-04-2023	76	34	6	10	1.0	3.8
16	30-04-2023	72	33	6	11	1.0	3.6
17	03-05-2023	70	32	5	11	1.0	3.2
18	06-05-2023	72	30	7	10	1.0	3.8
19	09-05-2023	68	34	7	11	1.0	3.5
20	12-05-2023	71	36	6	12	1.0	3.8
21	15-05-2023	69	37	5	11	1.0	3.5
22	18-05-2023	70	30	7	11	1.0	3.3
23	21-05-2023	68	31	7	13	1.0	3.8
24	24-05-2023	72	33	6	12	1.0	4.0
25	27-05-2023	74	36	8	11	1.0	3.2
26	30-05-2023	68	35	7	12	1.0	3.4
27	02-06-2023	71	36	6	11	1.0	3.2
28	05-06-2023	73	37	7	12	1.0	3.0
29	08-06-2023	70	38	6	11	1.0	3.4
30	11-06-2023	76	40	7	11	1.0	3.5

...END OF TEST REPORT...

For N.D. International

N.P. De - CEO
(Authorised Signatory)

1. The test report shall not be reproduced, except in full, without written approval of the company.
2. Results relate only to the parameters tested.
3. The remaining sample after test will be retained for 15 days from the date of issue of certificate.

SKR

107B, Block-F, New Alipore, Kolkata-700 053, Phone : 4021-6600-17 (18 Lines), 4021 6600 (Direct), Mob.: 9830654565, 9830789456
E-mail : ndinternational@gmail.com, Website : www.ndinternational.in

N.D. INTERNATIONAL

GOVERNMENT REGISTERED

An ISO 9001:2015 Company Certificate : 20DQHH82

TEST REPORT

Certificate No. AA(M)/23-24/463 **Date: June 21 , 2023**

Name of Customer : M/s. Geosumukh Inframines Pvt. Ltd.

Address : 75/A/27 , Lal Bhadur Sasti Road , Kannagar , Hooghly , West Bengal - 712235 .

: Site Address :- Mouza - Hijalbani, Block - Nayagram , Jhargram

Description of Sample : Ambient Air .

TEST FINDINGS :

Sl. No	Date	Collection Source : AQ - 2					
		PM 10 (µg/m³)	PM 2.5 (µg/m³)	SO_2 (µg/m³)	NO_x (µg/m³)	CO (ppm)	Si (µg/m³)
1	20-03-2023	89	46	8	13	1.4	5.2
2	23-03-2023	84	47	7	12	1.2	5.8
3	26-03-2023	80	40	9	14	1.0	4.7
4	29-03-2023	83	42	8	13	<1.0	5.2
5	01-04-2023	88	47	7	12	<1.0	5.0
6	04-04-2023	76	38	9	14	1.2	6.2
7	07-04-2023	84	39	7	13	1.0	5.7
8	10-04-2023	88	43	8	12	<1.0	5.4
9	13-04-2023	85	42	8	13	1.0	5.5
10	16-04-2023	68	39	9	14	1.4	5.4
11	19-04-2023	87	47	8	14	1.2	5.2
12	22-04-2023	88	45	7	13	<1.0	5.8
13	25-04-2023	85	46	7	12	1.0	6.0
14	28-04-2023	82	44	6	12	2.0	5.4
15	01-05-2023	89	46	8	11	1.0	5.7
16	04-05-2023	78	32	7	13	<1.0	5.3
17	07-05-2023	86	38	7	12	1.0	5.4
18	10-05-2023	83	39	6	12	1.8	5.2
19	13-05-2023	80	42	6	11	1.0	5.0
20	16-05-2023	87	46	7	11	<1.0	5.7
21	19-05-2023	84	33	5	12	<1.0	5.5
22	22-05-2023	83	37	7	10	1.0	6.0
23	25-05-2023	78	33	8	12	1.2	5.8
24	28-05-2023	80	31	7	13	1.0	5.0
25	31-05-2023	85	38	6	12	1.4	5.2
26	03-06-2023	81	42	6	11	2.0	4.8
27	06-06-2023	84	44	7	11	<1.0	4.4
28	09-06-2023	83	45	6	12	1.0	5.0
29	12-06-2023	88	47	8	11	1.0	5.4
30	15-06-2023	82	43	7	13	1.0	5.8

...END OF TEST REPORT...

INTERNATIONAL KOLKATA

For N.D. International

K.P. De - CEO
(Authorised Signatory)

1 The test report shall not be reproduced, except in full, without written approval of the company.
2 Results relate only to the parameters tested.
3 The remaining sample after test will be retained for 15 days from the date of issue of certificate.

SKR

107B, Block-F, New Alipore, Kolkata-700 053, Phone : 4021-6600-17 (18 Lines), 4021 6600 (Direct), Mob.: 9830654565, 9830789456
E-mail : ndinternational@gmail.com, Website : www.ndinternational.in

N.D. INTERNATIONAL

GOVERNMENT REGISTERED

An ISO 9001:2015 Company Certificate : 20DQHH82

TEST REPORT

Certificate No. AA(M)/23-24/449 | Date: June 16 , 2023 | Page -1 of 1

Name of Customer : M/s. Geosumukh Inframines Pvt. Ltd.

Address : 75/A/27 , Lal Bhadur Sasti Road , Kannagar , Hooghly , West Bengal - 712235 .

: Site Address :- Mouza -Kharikamathani, Block - Nayagram , Jhargram

Description of Sample : Ambient Air .

TEST FINDINGS :

Sl. No	Date	Collection Source : AQ - 3					
		PM 10 (µg/m³)	PM 2.5 (µg/m³)	SO_2 (µg/m³)	NO_x (µg/m³)	CO (ppm)	Sl (µg/m³)
1	15-03-2023	76	42	6	10	1.0	4.4
2	18-03-2023	78	40	6	10	<1.0	4.8
3	21-03-2023	70	41	6	10	1.0	4.6
4	24-03-2023	82	42	5	9	1.2	5.0
5	27-03-2023	84	44	6	11	1.0	4.8
6	30-03-2023	80	40	7	12	1.0	4.6
7	02-04-2023	84	42	8	13	1.0	4.5
8	05-04-2023	78	38	7	13	1.0	4.4
9	08-04-2023	81	40	8	12	<1.0	4.3
10	11-04-2023	84	42	7	12	2.0	4.8
11	14-04-2023	82	44	7	11	1.0	4.6
12	17-04-2023	80	40	9	14	1.0	4.0
13	20-04-2023	78	42	7	10	1.8	3.8
14	23-04-2023	84	38	6	10	1.0	4.4
15	26-04-2023	80	40	7	12	<1.0	4.8
16	29-04-2023	78	41	7	12	1.0	5.4
17	02-05-2023	81	42	8	13	1.0	4.8
18	05-05-2023	86	44	7	13	1.0	5.2
19	08-05-2023	76	40	6	12	1.8	5.6
20	11-05-2023	78	41	7	12	<1.0	5.3
21	14-05-2023	72	39	6	11	1.0	5.8
22	17-05-2023	80	40	6	10	1.0	6.0
23	20-05-2023	84	42	6	12	1.0	4.8
24	23-05-2023	78	39	7	12	1.8	4.7
25	26-05-2023	85	40	7	14	<1.0	4.4
26	29-05-2023	84	38	9	14	<1.0	4.0
27	01-06-2023	81	39	8	12	1.0	4.8
28	04-06-2023	78	42	7	12	1.0	4.7
29	07-06-2023	86	40	6	13	1.4	4.4
30	10-06-2023	88	44	7	11	<1.0	4.2

...END OF TEST REPORT...

For N.D. International

K.P. De - CEO
(Authorised Signatory)

1 The test report shall not be reproduced, except in full, without written approval of the company.
2 Results relate only to the parameters tested.
3 The remaining sample after test will be retained for 15 days from the date of issue of certificate.

SKR

107B, Block-F, New Alipore, Kolkata-700 053, Phone : 4021-6600-17 (18 Lines), 4021 6600 (Direct), Mob.: 9830654565, 9830789456
E-mail : ndinternational@gmail.com, Website : www.ndinternational.in

N.D. INTERNATIONAL

GOVERNMENT REGISTERED

An ISO 9001:2015 Company Certificate : 20DQHH82

TEST REPORT

Certificate No. AA(M)/23-24/454 | Date: June 12 , 2023 | Page -1 of 1

Name of Customer : M/s. Geosumukh Inframines Pvt. Ltd.

Address : 75/A/27 , Lal Bhadur Sastri Road , Kanagar , Hooghly , West Bengal - 712235 ,

: Site Address :- Mouza -Pachagerya, Block - Nayagram , Jhargram

Description of Sample : Ambient Air .

TEST FINDINGS :

Sl. No	Date	Collection Source : AQ - 4					
		PM 10 (µg/m³)	PM 2.5 (µg/m³)	SO_2 (µg/m³)	NO_x (µg/m³)	CO (ppm)	Si (µg/m³)
1	15-03-2023	80	42	9	14	1.0	5.8
2	18-03-2023	86	44	8	13	<1.0	6.0
3	21-03-2023	87	43	9	14	1.0	5.6
4	24-03-2023	80	40	7	12	1.2	5.0
5	27-03-2023	87	46	8	14	<1.0	5.4
6	30-03-2023	88	44	7	13	1.0	5.8
7	02-04-2023	85	47	6	12	1.2	6.2
8	05-04-2023	84	40	6	11	1.0	5.5
9	08-04-2023	82	46	5	11	<1.0	5.8
10	11-04-2023	79	44	5	10	1.2	6.0
11	14-04-2023	81	38	7	12	2.0	5.2
12	17-04-2023	82	40	8	13	1.0	5.4
13	20-04-2023	86	48	7	12	1.0	5.8
14	23-04-2023	87	47	8	14	1.0	6.0
15	26-04-2023	84	45	9	14	1.2	5.5
16	29-04-2023	81	46	7	13	1.0	5.0
17	02-05-2023	82	47	8	13	<1.0	5.4
18	05-05-2023	80	40	7	12	1.0	5.8
19	08-05-2023	78	42	7	12	2.0	6.0
20	11-05-2023	82	44	6	11	1.2	5.0
21	14-05-2023	86	43	5	10	1.0	5.2
22	17-05-2023	82	40	6	11	1.0	5.6
23	20-05-2023	83	41	9	14	1.0	5.2
24	23-05-2023	88	46	8	13	1.0	4.8
25	26-05-2023	85	43	9	14	1.4	5.0
26	29-05-2023	80	44	9	14	1.0	4.7
27	01-06-2023	87	46	8	12	<1.0	5.6
28	04-06-2023	85	45	7	13	1.0	5.2
29	07-06-2023	87	47	6	11	1.0	5.0
30	10-06-2023	85	40	6	10	2.0	5.6

...END OF TEST REPORT...

N.D. INTERNATIONAL KOLKATA

For N.D. International

K.P. De - CEO
(Authorised Signatory)

1 The test report shall not be reproduced, except in full, without written approval of the company.
2 Results relate only to the parameters tested.
3 The remaining sample after test will be retained for 15 days from the date of issue of certificate.

SK/R

107B, Block-F, New Alipore, Kolkata-700 053, Phone : 4021-6600-17 (18 Lines), 4021 6600 (Direct), Mob.: 9830654565, 9830789456
E-mail : ndinternational@gmail.com, Website : www.ndinternational.in

Annexure VIII: Weather Data Report

N.D. INTERNATIONAL

GOVERNMENT REGISTERED

An ISO 9001:2015 Company Certificate : 20DQHH82

TEST REPORT

Certificate No. W(M)/23-24/0458 Date: June 6 , 2023

Name of Customer : M/s. Geosumukh Inframines Pvt. Ltd.

Address : 75/A/27 , Lal Bhadur Sasti Road , Kannagar , Hooghly , West Bengal - 712235.

: Site Address : Mouja- Karakpur, Block-Dantan-I .

Description of Sample : Weather Monitoring

Sampling Locaton : M-2

Year	Month	Day	Hour	Wind Speed	Wind Direction	Ambient Temperature	Relative Humidity	Surface Pressure	Solar Radiation	Precipitation Rate	Cloud Cover
YYYY	MM	DD	HH	m/s	degree	oC	%	hPa	W/m2	mm/hr	10th
2023	01Mar2023	1	1	2.4	84.2	18.6	43.2	1015.0	0.0	0.0	2.4
2023	01Mar2023	1	2	2.6	124.2	18.8	46.4	1018.4	0.0	0.0	2.8
2023	01Mar2023	1	3	3.3	42.3	20.4	47.1	1017.8	0.0	0.0	6.2
2023	01Mar2023	1	4	4.1	77.8	22.8	48.5	1019.2	0.0	0.0	7.2
2023	01Mar2023	1	5	4.5	41.7	23.4	46.5	1019.8	0.0	0.0	2.6
2023	01Mar2023	1	6	5.6	49.8	26.8	56.8	1015.4	488.9	0.0	2.4
2023	01Mar2023	1	7	6.3	62.6	27.8	57.6	1016.5	488.7	0.0	2.8
2023	01Mar2023	1	8	6.6	60.8	28.0	56.2	1018.9	488.2	0.0	3.2
2023	01Mar2023	1	9	3.1	41.7	29.2	61.2	1021.2	524.2	0.0	2.8
2023	01Mar2023	1	10	2.7	49.8	29.6	52.6	1019.8	488.7	0.0	6.2
2023	01Mar2023	1	11	2.0	40.7	30.6	62.8	1018.9	488.2	0.0	7.2
2023	01Mar2023	1	12	2.4	84.2	30.8	62.4	1021.2	524.2	0.0	2.6
2023	01Mar2023	1	13	2.6	124.2	31.4	68.2	1021.6	488.2	0.0	2.4
2023	01Mar2023	1	14	3.3	42.3	32.8	63.8	1021.8	524.2	0.0	2.8
2023	01Mar2023	1	15	4.1	77.8	33.2	64.2	1012.5	488.9	0.0	3.2
2023	01Mar2023	1	16	4.5	41.7	32.6	65.0	1019.2	488.7	0.0	4.2
2023	01Mar2023	1	17	5.6	49.8	32.0	64.0	1018.4	488.2	0.0	1.8
2023	01Mar2023	1	18	6.3	62.6	31.2	62.3	1018.6	511.6	0.0	2.2
2023	01Mar2023	1	19	6.6	60.8	29.8	62.2	1017.9	0.0	0.0	0.0
2023	01Mar2023	1	20	6.5	87.0	29.2	61.2	1019.2	0.0	0.0	0.0
2023	01Mar2023	1	21	6.1	116.6	28.2	57.6	1015.2	0.0	0.0	2.4
2023	01Mar2023	1	22	5.8	108.8	27.1	54.2	1016.8	0.0	0.0	4.2
2023	01Mar2023	1	23	6.1	74.7	26.4	52.6	1017.6	0.0	0.0	3.2
2023	01Mar2023	1	24	5.8	67.7	26.0	57.5	1014.8	0.0	0.0	2.4
2023	02Mar2023	2	1	2.1	66.1	18.2	54.4	1012.2	0.0	0.0	5.4
2023	02Mar2023	2	2	2.6	40.7	18.8	55.2	1013.2	0.0	0.0	8.1
2023	02Mar2023	2	3	2.6	84.2	19.4	65.2	1016.2	0.0	0.0	9.4
2023	02Mar2023	2	4	2.4	124.2	20.4	48.8	1017.4	0.0	0.0	7.9
2023	02Mar2023	2	5	1.9	4.9	21.8	49.2	1016.8	325.8	0.0	8.9
2023	02Mar2023	2	6	2.4	17.3	22.0	54.3	1016.9	459.3	0.0	0.0
2023	02Mar2023	2	7	2.4	41.7	22.4	62.1	1015.8	452.3	0.0	7.4

N.D. INTERNATIONAL KOLKATA

For N.D. International

K.P. De - CEO

Authorised Signatory

107B, Block-F, New Alipore, Kolkata-700 053, Phone : 4021-6600-17 (18 Lines), 4021 6600 (Direct), Mob.: 9830654565, 9830789456
E-mail : ndinternational@gmail.com, Website : www.ndinternational.in

N.D. INTERNATIONAL

GOVERNMENT REGISTERED

An ISO 9001:2015 Company Certificate : 20DQHH82

TEST REPORT

Certificate No. W(M)/23-24/0453 Date: June 06 , 2023

Name of Customer : M/s. Geosumukh Inframines Pvt. Ltd.

Address : 75/A/27, Lal Bhadur Sasti Road, Kannagar, Hooghly, West Bengal - 712235.

: Site Address : Mouja- Pachagerya, Block-Nayagram .

Description of Sample : Weather Monitoring

Sampling Locaton : M-3

Year	Month	Day	Hour	Wind Speed	Wind Direction	Ambient Temperature	Relative Humidity	Surface Pressure	Solar Radiation	Precipitation Rate	Cloud Cover
YYYY	MM	DD	HH	m/s	degree	oC	%	hPa	W/m2	mm/hr	10th
2023	02Mar2023	2	1	6.2	68.4	18.2	36.2	1006.4	0.0	0.0	5.2
2023	02Mar2023	2	2	6.3	49.8	18.6	36.4	1006.3	0.0	0.0	4.6
2023	02Mar2023	2	3	4.8	50.9	19.0	38.2	1006.8	0.0	0.0	3.8
2023	02Mar2023	2	4	6.9	66.4	20.4	42.6	1004.6	0.0	0.0	4.2
2023	02Mar2023	2	5	6.4	88.6	21.6	41.8	1006.9	654.3	0.0	2.5
2023	02Mar2023	2	6	6.8	78.5	22.0	43.5	1006.8	453.2	0.0	3.5
2023	02Mar2023	2	7	6.4	76.4	22.4	42.6	1005.9	488.5	0.0	4.8
2023	02Mar2023	2	8	5.6	72.6	23.2	45.6	1007.2	425.6	0.0	8.4
2023	02Mar2023	2	9	6.2	66.8	24.6	47.9	1006.8	423.1	0.0	7.2
2023	02Mar2023	2	10	5.7	64.8	26.8	57.2	1006.4	580.2	0.0	2.8
2023	02Mar2023	2	11	6.3	56.8	28.4	60.2	1006.3	633.2	0.0	6.4
2023	02Mar2023	2	12	4.8	88.2	30.2	62.2	1006.8	654.3	0.0	4.9
2023	02Mar2023	2	13	5.2	74.7	31.2	63.3	1004.6	453.2	0.0	4.6
2023	02Mar2023	2	14	4.6	68.4	32.2	64.1	1006.9	488.5	0.0	5.2
2023	02Mar2023	2	15	5.2	73.7	32.4	64.3	1006.8	425.6	0.0	4.6
2023	02Mar2023	2	16	4.8	65.9	31.4	63.8	1003.2	432.8	0.0	3.8
2023	02Mar2023	2	17	4.8	66.1	30.2	60.2	1006.8	0.0	0.0	4.2
2023	02Mar2023	2	18	5.1	68.4	30.0	62.2	1006.4	0.0	0.0	2.5
2023	02Mar2023	2	19	3.3	49.8	29.8	61.2	1007.8	0.0	0.0	3.5
2023	02Mar2023	2	20	3.7	50.9	28.6	61.2	1006.8	0.0	0.0	4.8
2023	02Mar2023	2	21	3.2	66.4	27.6	67.0	1006.8	0.0	0.0	3.2
2023	02Mar2023	2	22	3.2	88.9	26.5	57.2	1008.2	0.0	0.0	2.8
2023	02Mar2023	2	23	4.2	104.2	25.3	53.2	1006.3	0.0	0.0	8.2
2023	02Mar2023	2	24	6.3	102.6	23.2	48.2	1007.2	0.0	0.0	2.8
2023	03Mar2023	3	1	4.8	66.2	18.4	43.2	1005.9	0.0	0.0	8.6
2023	03Mar2023	3	2	5.2	62.2	18.8	46.4	1005.8	0.0	0.0	7.5
2023	03Mar2023	3	3	4.6	54.1	19.6	47.1	1006.4	0.0	0.0	5.6
2023	03Mar2023	3	4	5.2	48.6	22.4	48.5	1006.2	0.0	0.0	2.6
2023	03Mar2023	3	5	4.8	47.0	23.4	46.5	1006.4	0.0	0.0	3.6
2023	03Mar2023	3	6	4.8	73.7	26.8	56.8	1006.8	423.6	0.0	2.4
2023	03Mar2023	3	7	5.1	65.9	27.8	57.6	1006.8	423.1	0.0	5.4

N.D. INTERNATIONAL KOLKATA

For N.D. International

K.P. De - CEO

Authorised Signatory

Annexure IX: Ambient Noise Monitoring Report

N.D. INTERNATIONAL

GOVERNMENT REGISTERED

An ISO 9001:2015 Company Certificate : 20DQHH82

TEST REPORT

SAMPLE DRAWN BY US:

Certificate No. NL(M)/23-24/0450, 0452 & 0455 **Date: June 5 , 2023** **Page -1 of 1**

Name of Customer : M/s. Geosumukh Inframines Pvt. Ltd.

Address : 75/A/27 , Lal Bhadur Sasti Road , Kannagar , Hooghly , West Bengal - 712235 .

: Site Address : N-3= Mouza- Kharikamathani, Block- Nayagram, Jhargram, N-5 = Mouza- Pachagerya, Block - Nayagram, Jhargram , N-4= Mouza - Uttar Simulia (Mongalmari, Block- Dantan, Jhargram.

Description of Sample : Ambient Noise Level.

TEST FINDINGS :

Date	Time	Day Time Noise Level in dB(A)-Leq			
		N-3	Date	N-5	N-4
18-03-2023	6 A.M. - 7 A.M.	48.8	18-03-2023	50.8	52.2
	7 A.M. - 8 A.M.	49.2		49.7	53.0
	8 A.M. - 9 A.M.	50.8		51.2	53.4
	9 A.M. - 10 A.M.	51.2		52.2	51.8
	10 A.M. - 11 A.M.	51.0		52.0	52.2
	11 A.M. - 12 P.M.	52.4		53.3	53.0
	12 P.M. - 1 P.M.	51.8		52.8	52.8
	01 P.M. - 2 P.M.	52.4		50.6	53.2
	2 P.M. - 3 P.M.	53.0		52.2	51.8
	3 P.M. - 4 P.M.	52.8		52.7	52.2
	4 P.M. - 5 P.M.	52.4		51.8	53.3
	5 P.M. - 6 P.M.	51.8		52.0	52.0
	6 P.M. - 7 P.M.	50.6		53.0	52.4
	7 P.M. - 8 P.M.	51.8		52.4	51.6
	8 P.M. - 9 P.M.	52.2		53.2	50.8
	9 P.M. - 10 P.M.	52.4		52.4	52.2
Date	**Time**	**Night Time Noise Level in dB(A)-Leq**			
		N-3	**Date**	**N-5**	**N-4**
18-03-2023	10 P.M. - 11 P.M.	40.8	18-03-2023	41.2	43.0
	11 P.M. - 12 A.M.	42.7		41.8	42.2
19-03-2023	12 A.M. - 1 A.M.	43.0	19-03-2023	42.0	42.8
	1 A.M. - 2 A.M.	42.6		41.6	43.2
	2 A.M. - 3 A.M.	43.2		42.0	42.4
	3 A.M. - 4 A.M.	42.6		42.8	42.8
	4 A.M. - 5 A.M.	42.2		43.0	43.0
	5 A.M. - 6 A.M.	42.0		42.2	42.2

Note: Limits as per CPCB for Residencial Area, Day Time (6:00 am to 10:00 pm) : 55 dB(A) , Night Time (10:00 pm to 6:00 am): 45 dB(A) Commercial area Day Time (6:00 am to 10:00 pm) : 65 dB(A) , Night Time (10:00 pm to 6:00 am): 55 dB(A)

...END OF TEST REPORT...

N.D. INTERNATIONAL KOLKATA

For N.D. International

K.F. De - CEO

(Authorised Signatory)

1 The test report shall not be reproduced, except in full, without written approval of the company.

2 Results relate only to the parameters tested.

3 The remaining sample after test will be retained for 15 days from the date of issue of certificate.

SKR

107B, Block-F, New Alipore, Kolkata-700 053, Phone : 4021-6600-17 (18 Lines), 4021 6600 (Direct), Mob.: 9830654565, 9830789456
E-mail : ndinternational@gmail.com, Website : www.ndinternational.in

N.D. INTERNATIONAL

GOVERNMENT REGISTERED

An ISO 9001:2015 Company Certificate : 20DQHH82

TEST REPORT

SAMPLE DRAWN BY US:

Certificate No. NL(M)/23-24/0457, 0462, 0464 & 0466 **Date: June 5 , 2023**

Name of Customer : **M/s. Geosumukh Inframines Pvt. Ltd.**

Address : **75/A/27 , Lal Bhadur Sasti Road , Kanagar , Hooghly , West Bengal - 712235 .**

: **Site Address : N-1= Mouza- Jhaipurpanchkanya, Block- Nayagram, Jhargram, N-6 = Mouza- Rajnagar, Block - Dantan - 1, Jhargram, N-19= Mouza - Babadhankamara , Block- Gopiballavpur-1, Jhargram, N-2 = Mouza- Hijalbari , Block- Nayagram, Jhargram.**

Description of Sample : **Ambient Noise Level.**

TEST FINDINGS :

Date	Time	Day Time Noise Level in dB(A)-Leq				
		N-1	N-6	Date	N-19	N-2
19-03-2023	6 A.M. - 7 A.M.	50.2	51.0	26-03-2023	50.0	52.0
	7 A.M. - 8 A.M.	51.8	51.2		48.7	51.7
	8 A.M. - 9 A.M.	52.2	52.0		47.5	50.8
	9 A.M. - 10 A.M.	50.8	50.8		49.3	49.6
	10 A.M. - 11 A.M.	52.6	49.7		48.4	48.8
	11 A.M. - 12 P.M.	53.0	47.7		50.3	50.3
	12 P.M. - 1 P.M.	52.7	50.2		51.3	48.6
	01 P.M. - 2 P.M.	53.0	48.3		52.0	49.3
	2 P.M. - 3 P.M.	52.4	50.4		51.8	50.4
	3 P.M. - 4 P.M.	52.0	49.8		50.7	50.3
	4 P.M. - 5 P.M.	51.8	52.2		50.6	48.7
	5 P.M. - 6 P.M.	50.2	51.8		49.8	49.7
	6 P.M. - 7 P.M.	50.4	52.6		48.7	50.8
	7 P.M. - 8 P.M.	51.8	50.3		47.7	48.7
	8 P.M. - 9 P.M.	52.3	51.8		48.8	50.2
	9 P.M. - 10 P.M.	50.4	51.0		50.0	52.0
Date	**Time**	**Night Time Noise Level in dB(A)-Leq**				
		N-1	**N-6**	**Date**	**N-19**	**N-2**
19-03-2023	10 P.M. - 11 P.M.	44.0	42.2	26-03-2023	40.3	41.2
	11 P.M. - 12 A.M.	42.0	42.0		42.2	41.8
20-03-2023	12 A.M. - 1 A.M.	43.8	43.2	27-03-2023	42.0	40.3
	1 A.M. - 2 A.M.	42.4	42.3		43.0	44.0
	2 A.M. - 3 A.M.	44.0	41.8		42.8	43.2
	3 A.M. - 4 A.M.	42.8	40.3		40.7	43.0
	4 A.M. - 5 A.M.	40.7	42.2		41.3	42.8
	5 A.M. - 6 A.M.	40.2	40.7		42.0	43.4

Note: Limits as per CPCB for Residencial Area, Day Time (6:00 am to 10:00 pm) : 55 dB(A) , Night Time (10:00 pm to 6:00 am): 45 dB(A), Commercial area Day Time (6:00 am to 10:00 pm) : 65 dB(A) , Night Time (10:00 pm to 6:00 am): 55 dB(A)

...END OF TEST REPORT...

N.D. INTERNATIONAL KOLKATA

For N.D. International

K.P. De - CEO
(Authorised Signatory)

1 The test report shall not be reproduced, except in full, without written approval of the company.
2 Results relate only to the parameters tested.
3 The remaining sample after test will be retained for 15 days from the date of issue of certificate.

SKR

Annexure X: Ground Water Quality Monitoring Report

N.D. INTERNATIONAL

GOVERNMENT REGISTERED

An ISO 9001:2015 Company Certificate : 20DQHH82

TEST REPORT

Certificate No.: W(D)-(NN)/23-24/0697 | Dated: 12.03.2023

SAMPLE DRAWN BY US : | Page - 1 of 1

Name of Customer	: M/s. Geosumukh Inframines Private Limited.
Address	: 75/A/27, Lal Bahadur Sastri Road, Konnagar, Hooghly, West Bengal, 712235.
Description of Sample	: Ground Water
Collection Source	: Mouza- Pachagerya, Bolck- Nayagram, GW- 01.
Sampling Done by	: Mr. A. Mondal & R. Mondal
Environmental Condition	: Temperature : 40°C, Humidity : 61%
Sample Drawn on	: 06.03.2023
Sample Received on	: 06.03.2023
Analysis Started on	: 06.03.2023
Analysis Completed on	: 12.03.2023
Method of Sampling	: IS-1622:1981, IS-17614(P-25):2022(Bact), IS-17614(P-5):2021(Chem),
Mode of Sampling	: Grab Sampling Plan:NDI/FM/52A

A. MICROBIOLOGICAL TEST FINDINGS :

Sl. No.	Test Parameters	Test Method	Unit	Results	Norms as per IS 10500
1	Total Coliform/100ml @ 37°C for 24 hours	IS 1622	Cfu	<1 (DL:1)	Not Detectable
2	E. coli/100 ml @ 44.5°C for 24 hours		–	Absent	Not Detectable

B. ORGANOLEPTIC & PHYSICAL PARAMETERS :

Sl. No.	Test Parameters	Test Method	Unit	Results	Norms as per IS 10500 : 2012	
					AL(Max.)	PL(Max.)
3	pH at 25°C	APHA 23rd Edn, 4500 H^+ B	—	6.5	6.5-8.5	No relaxation
4	Total Dissolved Solids	APHA 23rd Edn, 2540-C	mg/L	124	500	2000
C. GENERAL PARAMETERS CONCERNING SUBTANCES UNDESIRABLE :						
5	Chloride (as Cl)	APHA 23rd Edn, 4500 Cl-B	mg/L	17.48	250	1000
6	Fluoride (as F)	APHA 23rd Edn, 4500-F-C	mg/L	<0.1 (DL:0.1)	1.0	1.5
7	Iron (as Fe)	APHA 23rd Edn, 3500- Fe B	mg/L	0.22	0.3	No relaxation
8	Nitrate (as NO_3)	APHA 23rd Edn, 4500- NO_3 B	mg/L	0.50	45	No relaxation
9	Sulphate (as SO_4)	APHA 23rd Edn, 4500 SO_4-B	mg/L	21.6	200	400
10	Sulphide as (H_2S)	APHA 23rd Edn, 4500 S^{2-}-D	mg/L	<0.05 (DL:0.05)	0.05	No relaxation
11	Total Hardness (as $CaCO_3$)	APHA 23rd Edn, 2340 C	mg/L	88	200	600
12	Arsenic (as As)	APHA 23rd Edn, 3113 B	mg/L	<0.002 (DL:0.002)	0.01	0.05
13	Dissolved Oxygen	IS 3025 (Part 44)	mg/L	0.8	Not Specified	
14	Total Chromium (as Cr)	APHA 23rd Edn, 3111 D	mg/L	<0.005 (DL:0.005)	0.05	No relaxation
15	Total Suspended Solids	APHA 23rd Edn, 2540 D	mg/L	26	Not Specified	
16	Biochemical Oxygen Demand at 27°C for 3 days	IS 3025 (Part - 44) 1993	mg/L	16	Not Specified	
17	Chemical Oxygen Demand	APHA 23rd Edn, 5220 B	mg/L	46	Not Specified	

Note : 1. AL - Acceptable Limit. 2. PL - Permissible Limit. 3. DL - Detection Limit

As per IS 10500 Total Coliform should be Not Detectable/100ml, which is equivalent to <1 Cfu/100 ml as per IS: 1622.

Remarks : Bacteriologically : Satisfactory for the above tested parameters.

Chemically : Satisfactory for the above tested parameters.

Statement of Conformity is applied considering Decision Rule as per ISO Guide 98-4.

...END OF TEST REPORT...

For, N.D. International

Sweta Mukherjee
(Microbiologist)
(Authorised Signatory)

For, N.D. International

K.P. De - CEO
Authorised Signatory

1. The test report shall not be reproduced,except in full,without written approval of the company.
2. Results relate only to the parameters tested.
3. The remaining sample after test will be retained for 15 days from the date of issue of certificate.

DH

107B, Block-F, New Alipore, Kolkata-700 053, Phone : 4021-6600-17 (18 Lines), 4021 6600 (Direct), Mob.: 9830654565, 9830789456
E-mail : ndinternational@gmail.com, Website : www.ndinternational.in

N.D. INTERNATIONAL

GOVERNMENT REGISTERED

An ISO 9001:2015 Company Certificate : 20DQHH82

TEST REPORT

Certificate No.: W(D)-(NN)/23-24/0594
SAMPLE DRAWN BY US :

Dated: 12.03.2023

Name of Customer	: M/s. Geosumukh Inframines Private Limited.
Address	: 75/A/27, Lal Bahadur Sastri Road, Konnagar, Hooghly, West Bengal, 712235.
Description of Sample	: Ground Water
Collection Source	: Mouza- Chunkhuli, Bolck- Nayagram, GW- 02.
Sampling Done by	: Mr. A. Mondal & R. Mondal
Environmental Condition	: Temperature : 40°C, Humidity : 61%
Sample Drawn on	: 06.03.2023
Sample Received on	: 06.03.2023
Analysis Started on	: 06.03.2023
Analysis Completed on	: 12.03.2023
Method of Sampling	: IS-1622:1981, IS-17614(P-25):2022(Bact), IS-17614(P-5):2021(Chem),
Mode of Sampling	: Grab Sampling Plan:NDI/FM/52A

A. MICROBIOLOGICAL TEST FINDINGS :

Sl. No.	Test Parameters	Test Method	Unit	Results	Norms as per IS 10500
1	Total Coliform/100ml @ 37°C for 24 hours	IS 1622	Cfu	<1 (DL:1)	Not Detectable
2	E. coli/100 ml @ 44.5°C for 24 hours		–	Absent	Not Detectable

B. ORGANOLEPTIC & PHYSICAL PARAMETERS :

Sl. No.	Test Parameters	Test Method	Unit	Results	Norms as per IS 10500 : 2012	
					AL(Max.)	PL(Max.)
3	pH at 25°C	APHA 23rd Edn, 4500 H^+ B	—	6.5	6.5-8.5	No relaxation
4	Total Dissolved Solids	APHA 23rd Edn, 2540-C	mg/L	54	500	2000

C. GENERAL PARAMETERS CONCERNING SUBTANCES UNDESIRABLE :

5	Chloride (as Cl)	APHA 23rd Edn, 4500 Cl-B	mg/L	18.46	250	1000
6	Fluoride (as F)	APHA 23rd Edn, 4500-F-C	mg/L	<0.1 (DL:0.1)	1.0	1.5
7	Iron (as Fe)	APHA 23rd Edn, 3500- Fe B	mg/L	0.28	0.3	No relaxation
8	Nitrate (as NO_3)	APHA 23rd Edn, 4500- NO_3 B	mg/L	0.20	45	No relaxation
9	Sulphate (as SO_4)	APHA 23rd Edn, 4500 SO_4-B	mg/L	13.7	200	400
10	Sulphide as (H_2S)	APHA 23rd Edn, 4500 S^2-D	mg/L	<0.05 (DL:0.05)	0.05	No relaxation
11	Total Hardness (as $CaCO_3$)	APHA 23rd Edn, 2340 C	mg/L	14	200	600
12	Arsenic (as As)	APHA 23rd Edn, 3113 B	mg/L	<0.002 (DL:0.002)	0.01	0.05
13	Dissolved Oxygen	IS 3025 (Part 44)	mg/L	0.4	Not Specified	
14	Total Chromium (as Cr)	APHA 23rd Edn, 3111 D	mg/L	<0.005 (DL:0.005)	0.05	No relaxation
15	Total Suspended Solids	APHA 23rd Edn, 2540 D	mg/L	87	Not Specified	
16	Biochemical Oxygen Demand at 27°C for 3 days	IS 3025 (Part - 44) 1993	mg/L	22	Not Specified	
17	Chemical Oxygen Demand	APHA 23rd Edn, 5220 B	mg/L	92	Not Specified	

Note : 1. AL - Acceptable Limit. 2. PL - Permissible Limit. 3. DL - Detection Limit

As per IS 10500 Total Coliform should be Not Detectable/100ml, which is equivalent to <1 Cfu/100 ml as per IS: 1622.

Remarks : Bacteriologically : Satisfactory for the above tested parameters.

Chemically : Satisfactory for the above tested parameters.

Statement of Conformity is applied considering Decision Rule as per ISO Guide 98-4.

...END OF TEST REPORT...

For, N.D. International

Sweta Mukherjee
(Microbiologist)
(Authorised Signatory)

For, N.D. International

K.P. De - CEO
Authorised Signatory

1. The test report shall not be reproduced,except in full,without written approval of the company.
2. Results relate only to the parameters tested.
3. The remaining sample after test will be retained for 15 days from the date of issue of certificate.

DH

107B, Block-F, New Alipore, Kolkata-700 053, Phone : 4021-6600-17 (18 Lines), 4021 6600 (Direct), Mob.: 9830654565, 9830789456
E-mail : ndinternational@gmail.com, Website : www.ndinternational.in

N.D. INTERNATIONAL

GOVERNMENT REGISTERED

An ISO 9001:2015 Company Certificate : 20DQHH82

TEST REPORT

Certificate No.: W(D)-(NN)/23-24/0698
SAMPLE DRAWN BY US :

Dated: 12.03.2023

Name of Customer	: M/s. Geosumukh Inframines Private Limited.
Address	: 76/A/27, Lal Bahadur Sastri Road, Konnagar, Hooghly, West Bengal, 712235.
Description of Sample	: Ground Water
Collection Source	: Mouza- Tarrul, Bolck- Dantan, GW- 03.
Sampling Done by	: Mr. A. Mondal & R. Mondal
Environmental Condition	: Temperature : 40°C, Humidity : 61%
Sample Drawn on	: 06.03.2023
Sample Received on	: 06.03.2023
Analysis Started on	: 06.03.2023
Analysis Completed on	: 12.03.2023
Method of Sampling	: IS-1622:1981, IS-17614(P-25):2022(Bact), IS-17614(P-5):2021(Chem),
Mode of Sampling	: Grab Sampling Plan:NDI/FM/62A

A. MICROBIOLOGICAL TEST FINDINGS :

Sl. No.	Test Parameters	Test Method	Unit	Results	Norms as per IS 10500
1	Total Coliform/100ml @ 37°C for 24 hours	IS 1622	Cfu	<1 (DL:1)	Not Detectable
2	E. coli/100 ml @ 44.5°C for 24 hours		–	Absent	Not Detectable

B. ORGANOLEPTIC & PHYSICAL PARAMETERS :

C. GENERAL PARAMETERS CONCERNING SUBTANCES UNDESIRABLE :

Sl. No.	Test Parameters	Test Method	Unit	Results	Norms as per IS 10500 : 2012 AL(Max.)	PL(Max.)
3	pH at 25°C	APHA 23rd Edn, 4500 H^+ B	---	6.5	6.5-8.5	No relaxation
4	Total Dissolved Solids	APHA 23rd Edn, 2540-C	mg/L	144	500	2000
5	Chloride (as Cl)	APHA 23rd Edn, 4500 Cl-B	mg/L	9.71	250	1000
6	Fluoride (as F)	APHA 23rd Edn, 4500-F-C	mg/L	<0.1 (DL:0.1)	1.0	1.5
7	Iron (as Fe)	APHA 23rd Edn, 3500- Fe B	mg/L	0.14	0.3	No relaxation
8	Nitrate (as NO_3)	APHA 23rd Edn, 4500- NO_3 B	mg/L	0.40	45	No relaxation
9	Sulphate (as SO_4)	APHA 23rd Edn, 4500 SO_4-B	mg/L	13.3	200	400
10	Sulphide as (H_2S)	APHA 23rd Edn, 4500 S^{2-}-D	mg/L	<0.05 (DL:0.05)	0.05	No relaxation
11	Total Hardness (as $CaCO_3$)	APHA 23rd Edn, 2340 C	mg/L	96	200	600
12	Arsenic (as As)	APHA 23rd Edn, 3113 B	mg/L	<0.002 (DL:0.002)	0.01	0.05
13	Dissolved Oxygen	IS 3025 (Part 44)	mg/L	1.0	Not Specified	
14	Total Chromium (as Cr)	APHA 23rd Edn, 3111 D	mg/L	<0.005 (DL:0.005)	0.05	No relaxation
15	Total Suspended Solids	APHA 23rd Edn, 2540 D	mg/L	30	Not Specified	
16	Biochemical Oxygen Demand at 27°C for 3 days	IS 3025 (Part - 44) 1993	mg/L	9	Not Specified	
17	Chemical Oxygen Demand	APHA 23rd Edn, 5220 B	mg/L	39	Not Specified	

Note : 1. AL - Acceptable Limit. 2. PL - Permissible Limit. 3. DL - Detection Limit

As per IS 10500 Total Coliform should be Not Detectable/100ml, which is equivalent to <1 Cfu/100 ml as per IS: 1622.

Remarks : Bacteriologically : Satisfactory for the above tested parameters.

Chemically : Satisfactory for the above tested parameters.

Statement of Conformity is applied considering Decision Rule as per ISO Guide 98-4.

...END OF TEST REPORT...

For, N.D. International

Sweta Mukherjee
(Microbiologist)
(Authorised Signatory)

N.D. INTERNATIONAL KOLKATA

For, N.D. International

K.P. De - CEO
Authorised Signatory

1. The test report shall not be reproduced,except in full,without written approval of the company.
2. Results relate only to the parameters tested.
3. The remaining sample after test will be retained for 15 days from the date of issue of certificate.

DH

107B, Block-F, New Alipore, Kolkata-700 053, Phone : 4021-6600-17 (18 Lines), 4021 6600 (Direct), Mob.: 9830654565, 9830789456
E-mail : ndinternational@gmail.com, Website : www.ndinternational.in

Annexure XI: Surface Water Quality Monitoring Report

N.D. INTERNATIONAL

GOVERNMENT REGISTERED

An ISO 9001:2015 Company Certificate : 20DQHH82

TEST REPORT

Certificate No.: W(D)-(NN)/23-24/0701
SAMPLE DRAWN BY US :

Dated: 12.03.2023
Page - 1 of 1

Name of Customer	: M/s. Geosumukh Inframines Private Limited.
Address	: 75/A/27, Lal Bahadur Sastri Road, Konnagar, Hooghly, West Bengal, 712235.
Description of Sample	: Surface Water
Collection Source	: Mouza- Jhaipurpanchkanya, Bolck- Nayagram, Subarnarekha River, SW- 01.
Sampling Done by	: Mr. A. Mondal & R. Mondal
Environmental Condition	: Temperature : 40°C, Humidity : 61%
Sample Drawn on	: 06.03.2023
Sample Received on	: 06.03.2023
Analysis Started on	: 06.03.2023
Analysis Completed on	: 12.03.2023
Method of Sampling	: IS-1622:1981, IS-17614(P-25):2022(Bact), IS-17614(P-5):2021(Chem),
Mode of Sampling	: Grab Sampling Plan:NDI/FM/62A

A. MICROBIOLOGICAL TEST FINDINGS :

Sl. No.	Test Parameters	Test Method	Unit	Results	Norms as per IS 10500
1	Total Coliform/100ml @ 37°C for 24 hours	IS 1622	Cfu	<1 (DL:1)	Not Detectable
2	E. coli/100 ml @ 44.5°C for 24 hours		–	Absent	Not Detectable

B. ORGANOLEPTIC & PHYSICAL PARAMETERS :

Sl. No.	Test Parameters	Test Method	Unit	Results	Norms as per IS 10500 : 2012	
					AL(Max.)	PL(Max.)
3	pH at 25°C	APHA 23rd Edn, 4500 H^+ B	—	6.8	6.5-8.5	No relaxation
4	Total Dissolved Solids	APHA 23rd Edn, 2540-C	mg/L	94	500	2000

C. GENERAL PARAMETERS CONCERNING SUBTANCES UNDESIRABLE :

5	Chloride (as Cl)	APHA 23rd Edn, 4500 Cl-B	mg/L	10.68	250	1000
6	Fluoride (as F)	APHA 23rd Edn, 4500-F-C	mg/L	<0.1 (DL:0.1)	1.0	1.5
7	Iron (as Fe)	APHA 23rd Edn, 3500- Fe B	mg/L	0.16	0.3	No relaxation
8	Nitrate (as NO_3)	APHA 23rd Edn, 4500- NO_3 B	mg/L	0.20	45	No relaxation
9	Sulphate (as SO_4)	APHA 23rd Edn, 4500 SO_4-B	mg/L	<5 (DL:5)	200	400
10	Sulphide as (H_2S)	APHA 23rd Edn, 4500 S^{2-}-D	mg/L	<0.05 (DL:0.05)	0.05	No relaxation
11	Total Hardness (as $CaCO_3$)	APHA 23rd Edn, 2340 C	mg/L	60	200	600
12	Arsenic (as As)	APHA 23rd Edn, 3113 B	mg/L	<0.002 (DL:0.002)	0.01	0.05
13	Dissolved Oxygen	IS 3025 (Part 44)	mg/L	0.7	Not Specified	
14	Total Chromium (as Cr)	APHA 23rd Edn, 3111 D	mg/L	<0.005 (DL:0.005)	0.05	No relaxation
15	Total Suspended Solids	APHA 23rd Edn, 2540 D	mg/L	12	Not Specified	
16	Biochemical Oxygen Demand at 27°C for 3 days	IS 3025 (Part - 44) 1993	mg/L	12	Not Specified	
17	Chemical Oxygen Demand	APHA 23rd Edn, 5220 B	mg/L	44	Not Specified	

Note : 1. AL - Acceptable Limit. 2. PL - Permissible Limit. 3. DL - Detection Limit
As per IS 10500 Total Coliform should be Not Detectable/100ml, which is equivalent to <1 Cfu/100 ml as per IS: 1622.
Remarks : Bacteriologically : Satisfactory for the above tested parameters.
Chemically : Satisfactory for the above tested parameters.
Statement of Conformity is applied considering Decision Rule as per ISO Guide 98-4.

...END OF TEST REPORT...

For, N.D. International

Sweta Mukherjee
(Microbiologist)
(Authorised Signatory)

N.D. INTERNATIONAL KOLKATA

For, N.D. International

K.P. De - CEO
Authorised Signatory

1. The test report shall not be reproduced,except in full,without written approval of the company.
2. Results relate only to the parameters tested.
3. The remaining sample after test will be retained for 15 days from the date of issue of certificate.

DH

107B, Block-F, New Alipore, Kolkata-700 053, Phone : 4021-6600-17 (18 Lines), 4021 6600 (Direct), Mob.: 9830654565, 9830789456
E-mail : ndinternational@gmail.com, Website : www.ndinternational.in

N.D. INTERNATIONAL

GOVERNMENT REGISTERED

An ISO 9001:2015 Company Certificate : 20DQHH82

TEST REPORT

Certificate No.: W(D)-(NN)/23-24/0865 | Dated: 15.04.2023

SAMPLE DRAWN BY US : | Page - 1 of 1

Name of Customer	: M/s. Geosumukh Inframines Private Limited.
Address	: 75/A/27, Lal Bahadur Sastri Road, Konnagar, Hooghly, West Bengal, 712235.
Description of Sample	: Surface Water
Collection Source	: Mouza- Hijalbani, Block- Nayagram, SW- 2.
Sampling Done by	: Mr. A. Mondal & R. Mondal
Environmental Condition	: Temperature : 42°C, Humidity : 64%
Sample Drawn on	: 09.04.2023
Sample Received on	: 10.04.2023
Analysis Started on	: 10.04.2023
Analysis Completed on	: 15.04.2023
Method of Sampling	: IS-1622:1981, IS-17614(P-25):2022(Bact), IS-17614(P-5):2021(Chem),
Mode of Sampling	: Grab Sampling Plan:NDI/FM/52A

A. MICROBIOLOGICAL TEST FINDINGS :

Sl. No.	Test Parameters	Test Method	Unit	Results	Norms as per IS 10500
1	Total Coliform/100ml @ 37°C for 24 hours	IS 1622	Cfu	<1 (DL:1)	Not Detectable
2	E. coli/100 ml @ 44.5°C for 24 hours		–	Absent	Not Detectable

B. ORGANOLEPTIC & PHYSICAL PARAMETERS :

Sl. No.	Test Parameters	Test Method	Unit	Results	Norms as per IS 10500 : 2012	
					AL(Max.)	PL(Max.)
3	pH at 25°C	APHA 23rd Edn, 4500 H^+ B	—	6.6	6.5-8.5	No relaxation
4	Total Dissolved Solids	APHA 23rd Edn, 2540-C	mg/L	45	500	2000

C. GENERAL PARAMETERS CONCERNING SUBTANCES UNDESIRABLE :

5	Chloride (as Cl)	APHA 23rd Edn, 4500 Cl-B	mg/L	12.48	250	1000
6	Fluoride (as F)	APHA 23rd Edn, 4500-F-C	mg/L	<0.1 (DL:0.1)	1.0	1.5
7	Iron (as Fe)	APHA 23rd Edn, 3500- Fe B	mg/L	0.22	0.3	No relaxation
8	Nitrate (as NO_3)	APHA 23rd Edn, 4500- NO_3 B	mg/L	0.26	45	No relaxation
9	Sulphate (as SO_4)	APHA 23rd Edn, 4500 SO_4-B	mg/L	14.8	200	400
10	Sulphide as (H_2S)	APHA 23rd Edn, 4500 S^{2-}-D	mg/L	<0.05 (DL:0.05)	0.05	No relaxation
11	Total Hardness (as $CaCO_3$)	APHA 23rd Edn, 2340 C	mg/L	20	200	600
12	Arsenic (as As)	APHA 23rd Edn, 3113 B	mg/L	<0.002 (DL:0.002)	0.01	0.05
13	Dissolved Oxygen	IS 3025 (Part 44)	mg/L	0.82	Not Specified	
14	Total Chromium (as Cr)	APHA 23rd Edn, 3111 D	mg/L	<0.005 (DL:0.005)	0.05	No relaxation
15	Total Suspended Solids	APHA 23rd Edn, 2540 D	mg/L	24	100 mg/L (max)	
16	Biochemical Oxygen Demand at 27°C for 3 days	IS 3025 (Part - 44) 1993	mg/L	15	30 mg/L (max)	
17	Chemical Oxygen Demand	APHA 23rd Edn, 5220 B	mg/L	52	250 mg/L (max)	

Note : 1. AL - Acceptable Limit. 2. PL - Permissible Limit. 3. DL - Detection Limit

As per IS 10500 Total Coliform should be Not Detectable/100ml, which is equivalent to <1 Cfu/100 ml as per IS: 1622.

Remarks : Bacteriologically : Satisfactory for the above tested parameters.

Chemically : Satisfactory for the above tested parameters.

Statement of Conformity is applied considering Decision Rule as per ISO Guide 98-4.

...END OF TEST REPORT...

For, N.D. International

Sweta Mukherjee
(Microbiologist)
(Authorised Signatory)

For, N.D. International

K.P. De - CEO
Authorised Signatory

1. The test report shall not be reproduced,except in full,without written approval of the company.
2. Results relate only to the parameters tested.
3. The remaining sample after test will be retained for 15 days from the date of issue of certificate.

DH

107B, Block-F, New Alipore, Kolkata-700 053, Phone : 4021-6600-17 (18 Lines), 4021 6600 (Direct), Mob.: 9830654565, 9830789456
E-mail : ndinternational@gmail.com, Website : www.ndinternational.in

N.D. INTERNATIONAL

GOVERNMENT REGISTERED

An ISO 9001:2015 Company Certificate : 20DQHH82

TEST REPORT

Certificate No.: W(D)-(NN)/23-24/0854
SAMPLE DRAWN BY US :

Dated: 15.04.2023

Name of Customer	: M/s. Geosumukh Inframines Private Limited.
Address	: 75/A/27, Lal Bahadur Sastri Road, Konnagar, Hooghly, West Bengal, 712235.
Description of Sample	: Surface Water
Collection Source	: Mouza- Pachagerya, Block- Nayagram (Pond Water) SW- 03.
Sampling Done by	: Mr. A. Mondal & R. Mondal
Environmental Condition	: Temperature : 42°C, Humidity : 64%
Sample Drawn on	: 09.04.2023
Sample Received on	: 10.04.2023
Analysis Started on	: 10.04.2023
Analysis Completed on	: 15.04.2023
Method of Sampling	: IS-1622:1981, IS-17614(P-25):2022(Bact), IS-17614(P-6):2021(Chem),
Mode of Sampling	: Grab Sampling Plan:NDI/FM/52A

A. MICROBIOLOGICAL TEST FINDINGS :

Sl. No.	Test Parameters	Test Method	Unit	Results	Norms as per IS 10500
1	Total Coliform/100ml @ 37°C for 24 hours	IS 1622	Cfu	<1 (DL:1)	Not Detectable
2	E. coli/100 ml @ 44.5°C for 24 hours		–	Absent	Not Detectable

B. ORGANOLEPTIC & PHYSICAL PARAMETERS :

Sl. No.	Test Parameters	Test Method	Unit	Results	Norms as per IS 10500 : 2012	
					AL(Max.)	PL(Max.)
3	pH at 25°C	APHA 23rd Edn, 4500 H^+ B	—	6.7	6.5-8.5	No relaxation
4	Total Dissolved Solids	APHA 23rd Edn, 2540-C	mg/L	122	500	2000

C. GENERAL PARAMETERS CONCERNING SUBTANCES UNDESIRABLE :

5	Chloride (as Cl)	APHA 23rd Edn, 4500 Cl-B	mg/L	28.2	250	1000
6	Fluoride (as F)	APHA 23rd Edn, 4500-F-C	mg/L	<0.1 (DL:0.1)	1.0	1.5
7	Iron (as Fe)	APHA 23rd Edn, 3500- Fe B	mg/L	0.12	0.3	No relaxation
8	Nitrate (as NO_3)	APHA 23rd Edn, 4500- NO_3 B	mg/L	0.52	45	No relaxation
9	Sulphate (as SO_4)	APHA 23rd Edn, 4500 SO_4-B	mg/L	16.5	200	400
10	Sulphide as (H_2S)	APHA 23rd Edn, 4500 S^2-D	mg/L	<0.05 (DL:0.05)	0.05	No relaxation
11	Total Hardness (as $CaCO_3$)	APHA 23rd Edn, 2340 C	mg/L	72	200	600
12	Arsenic (as As)	APHA 23rd Edn, 3113 B	mg/L	<0.002 (DL:0.002)	0.01	0.05
13	Dissolved Oxygen	IS 3025 (Part 44)	mg/L	1.2	Not Specified	
14	Total Chromium (as Cr)	APHA 23rd Edn, 3111 D	mg/L	<0.005 (DL:0.005)	0.05	No relaxation
15	Total Suspended Solids	APHA 23rd Edn, 2540 D	mg/L	16	Not Specified	
16	Biochemical Oxygen Demand at 27°C for 3 days	IS 3025 (Part - 44) 1993	mg/L	12	Not Specified	
17	Chemical Oxygen Demand	APHA 23rd Edn, 5220 B	mg/L	42	Not Specified	

Note : 1. AL - Acceptable Limit. 2. PL - Permissible Limit. 3. DL - Detection Limit

As per IS 10500 Total Coliform should be Not Detectable/100ml, which is equivalent to <1 Cfu/100 ml as per IS: 1622.

Remarks : Bacteriologically : Satisfactory for the above tested parameters.

Chemically : Satisfactory for the above tested parameters.

Statement of Conformity is applied considering Decision Rule as per ISO Guide 98-4.

...END OF TEST REPORT...

For, N.D. International

Sweta Mukherjee
(Microbiologist)
(Authorised Signatory)

N.D. INTERNATIONAL KOLKATA

For, N.D. International

K.P. De - CEO
Authorised Signatory

1. The test report shall not be reproduced,except in full,without written approval of the company.
2. Results relate only to the parameters tested.
3. The remaining sample after test will be retained for 15 days from the date of issue of certificate.

DH

Annexure XII: Transportation Route Map

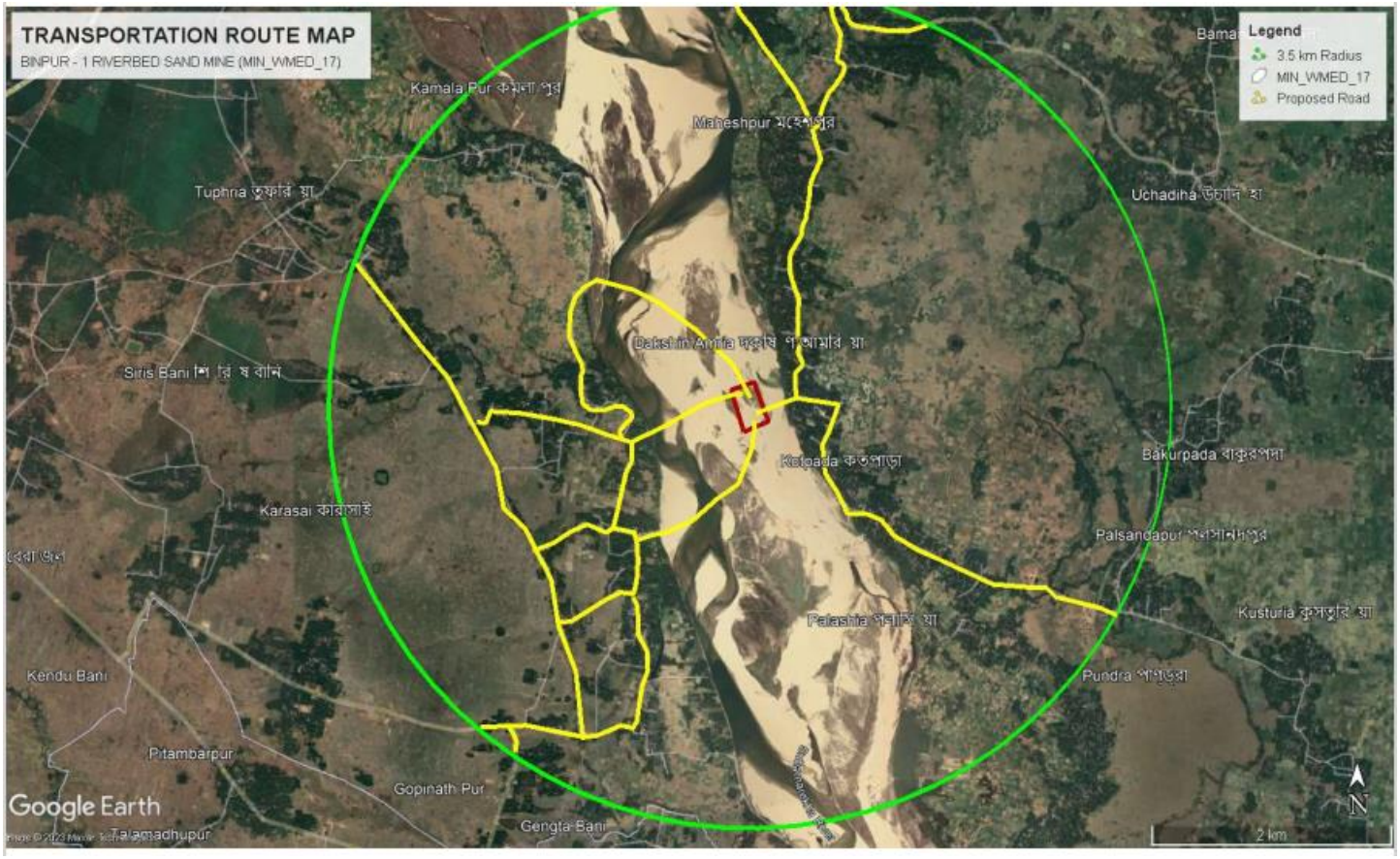

Annexure XIII: Laboratory Certificate

National Accreditation Board for Testing and Calibration Laboratories

CERTIFICATE OF ACCREDITATION

N. D. INTERNATIONAL

has been assessed and accredited in accordance with the standard

ISO/IEC 17025:2017

"General Requirements for the Competence of Testing & Calibration Laboratories"

for its facilities at

17, JNAN GOSWAMI SARANI, 107B, BLOCK-F, NEW ALIPORE, KOLKATA, WEST BENGAL, INDIA

in the field of

TESTING

Certificate Number: TC-5910

Issue Date: 07/06/2022 Valid Until: 06/06/2024

This certificate remains valid for the Scope of Accreditation as specified in the annexure subject to continued satisfactory compliance to the above standard & the relevant requirements of NABL.
(To see the scope of accreditation of this laboratory, you may also visit NABL website www.nabl-india.org)

Name of Legal Identity : N. D. INTERNATIONAL

Signed for and on behalf of NABL

N. Venkateswaran
Chief Executive Officer

Annexure XV: NABET Accreditation Certificate

National Accreditation Board for Education and Training

QCI/NABET/ENV/ACO/23/2896 September 29, 2023

To,

Indian Mine Planners and Consultants
DLF Galleria, Room No 409,
New Town, Action Area-1,
Kolkata, West Bengal-700156
(Kind Attention: Dr. N. B. Chanda)

Sub.: Extension in the validity of Accreditation till December 28, 2023– regarding
Ref.: 1. Certificate no. NABET/EIA/2023/SA 0182
2. Request e-mail dated September 29, 2023

Dear Sir,

This has reference to the Accreditation of your organization under the QCI-NABET EIA Scheme and your request email dated September 29, 2023. It is to inform your good self that the validity of Indian Mine Planners and Consultants, is hereby extended till December 28, 2023, or the completion of the accreditation process, whichever is earlier.

2. The above extension is subject to the submission of required documents/information concerning your existing application, timely submission/closure of NC/Obs (if any), and applicable fee (pending if any) during the application process.

3. You are requested not to use this letter after the expiry of the above-stated date.

With best regards.

(A K Jha)
Senior Director
QCI-NABET

Annexure XVI: NON-CLUSTER

Government of West Bengal
Department of Industry, Commerce and Enterprises
Mines Branch
4, Abanindranath Tagore Sarani (Camac Street), Kolkata-700016

Memo No.: 521(xi) -ICE/O/MIN/GEN-MIS/02/2023 **Date: 11-08-2023**

NON – CLUSTER CERTIFICATE

This is to certify that, Sand Block No. MIN_WMED_17, of M/S West Bengal Mineral Development & Trading Corporation Limited, comprising of an area of 7.47 Ha, falls in Subarnarekha River and Administratively covers under DATAN– I block in PASCHIMMEDINIPUR District is "**Not Clustering**" with any existing Mining Lease within 500 metre radius granted by the Department of Industry, Commerce and Enterprises, Govt. of West Bengal. The Geo - Coordinates of this Sand Block are furnished below:

POINT No.	LATITUDE	LONGITUDE
1	21°59'43.288" N	87°13'00.748" E
2	21°59'45.354" N	87°13'07.413" E
3	21°59'34.808" N	87°13'11.578" E
4	21°59'31.995" N	87°13'04.487" E

This is also to be stated, that if any Sand Blocks are found in future which may form a cluster situation with the Sand Block MIN_WMED_17, West Bengal Mineral Development and Trading Corporation Limited has to conduct the Cumulative Impact Study as per the prevailing norms and prepare the EIA – EMP including Sand Block MIN_WMED_17 for processing of Environmental Clearance for the future Sand Mine Block.

Deputy Secretary
to the Govt. of West Bengal
SAMIK PANIGRAHI, W.B.C.S. (Exe.)
Deputy Secretary
Dept. of Industry, Commerce & Enterprises
Govt. of West Bengal

QUALITY COUNCIL® OF INDIA
QCI Creating an Ecosystem for Quality

NABET

National Accreditation Board for Education and Training

NABET

Certificate of Accreditation

Indian Mine Planners and Consultants, Kolkata

GE-61, Rajdanga Main Road, Behind Gateway Hotel, Em-Bypass, Kolkata- 700107, West Bengal.

The organization is accredited as Category-A under the QCI-NABET Scheme for Accreditation of EIA Consultant Organization, Version 3: for preparing EIA-EMP reports in the following Sectors –

S. No	Sector Description	Sector (as per)		Cat.
		NABET	MoEFCC	
1	Mining of minerals including opencast/ underground mining	1	1 (a) (i)	A

Note: Names of approved EIA Coordinators and Functional Area Experts are mentioned in SAAC minutes dated August 02, 2022 posted on QCI-NABET website.

The Accreditation shall remain in force subject to continued compliance to the terms and conditions mentioned in QCI-NABET's letter of accreditation bearing no. QCI/NABET/ENV/ACO/22/2621 dated December 20, 2022. The accreditation needs to be renewed before the expiry date by Indian Mine Planners and Consultants, Kolkata, following due process of assessment.

Sr. Director, NABET
Dated: December 20, 2022

Certificate No.
NABET/EIA/2023/SA 0182

Valid up to
March 14, 2023

For the updated List of Accredited EIA Consultant Organizations with approved Sectors please refer to QCI-NABET website.