

DRAFT ENVIRONMENTAL IMPACT ASSESSMENT REPORT

for

EXTRACTION OF RIVERBED SAND DEPOSITION

From

SAND BLOCK – MKSHB - 2

Mouza – Amilasai, Plot No. –346 (p) & 347 (p), JL No. – 141,

District: Paschim Medinipur, State – West Bengal,

Production Capacity: 3,08,558.20 Cu. M. of Sand (For 5 Years)

Lease Area: 3.80 Ha (Non – Forest)

Screening Category: B1

LESSEE:

Variety Vyapaar Private Limited (Director - Pawan Arora),

189, Bepin Behari Ganguly Street, Kolkata - 700012.

TOR LETTER NO.: EN/T-II-I/079/2025

SEIAA Proposal No.: SIA/WB/MIN/528479/2025

Prepared by:

M/S INDIAN MINE PLANNERS AND CONSULTANTS

(A NABET Accredited 'A' Grade Consultants)

Room No.: 409, 4th Floor, DLF Galleria,
Action Area I, New Town,
Kolkata-700156, West Bengal



Laboratory Partner:

N. D. International

(A NABL Accredited Laboratory)

107B, Block-F, New Alipore, Kolkata-700053
(Baseline Data: March, 2023 – May, 2023)



April 2025

Job No.: ENV – 22/1

Issue: 01



INDIAN MINE PLANNERS & CONSULTANTS

(Geology, Mining, Environment & Allied Engineering)

ISO 9001:2015 Certified

QCI-NABET

Accredited Prospecting Agency (APA), Mining Plan Preparing Agency (MPPA),
EIA Consultant Organisation (ECO) & Exploration Agencies in Mineral Sector (AEA)



GSTIN: 19AACFI9674G1ZX

UNDERAKING BY THE CONSULTANT

This is to certify that we, M/s Indian Mine Planners & Consultants having NABET Accreditation no. **NABET/EIA/23-26/RA-0322** [Sl. No. 1 (a) (i), Cat 'A'] dated April 17, have prepared in EIA/EMP report of “Sand Block – MKSHB - 2” for extraction of 1.08 Cr. Cft. Of sand from the Subarnarekha riverbed over an area 3.80 Ha. At at Plot No. 346 (p) & 347 (p), J. L. No. 141, Mouza - Amilasai, Village – Amilasai, Post – Bhasra, Police Station – Keshiary, District – Paschim Medinipur, West Bengal, Pin – 721 133. on behalf of Variety Vyapaar Private Limited (Director - Pawan Arora) as per TOR prescribed by SEAC West Bengal vide letter No. EN/T-II-I/079/2025 dated 16.04.2025 and Proposal No- **SIA/WB/MIN/528479/2025**.

The information and data provided in the EIA/EMP report is true to its form and is verified by the respective EC & FAE's in due course of time.



Dr. N. B. Chanda

EIA Coordinator & Managing Partner

M/S Indian Mine Planners & Consultants

Date: 02.04.2025

DECLARATION BY THE APPLICANT

I, hereby, certify that I was a part of the EIA team in the following capacity that developed the above EIA.

EIA Coordinator:

Name: Dr. N.B. Chanda

Signature and Date: 26.07.2023





Period of involvement: March 2023 onwards



Functional area Experts:

S No	Functional area	Functional Area Experts	Involvement (period and task**)	Signature & Date
1.	AP	Dr. N B Chanda	<ul style="list-style-type: none"> • Identification of baseline monitoring stations and study of the monitored data with respect to the applicable standards. • Identification of sources of air pollution comprising dust, gaseous emission due to mining & other activities • Identification of Impacts & suggestion of mitigation measures Period March 2023 onwards	
2.	AQ	Dr. A S Shannigrahi	<ul style="list-style-type: none"> • Quantification of emission particulars • Air quality modeling for prediction of post project impact on the air quality of the study area • Analysis of the Isopleth generated • Arriving at the post project cumulative concentration at the AAQ monitoring locations Period March 2023 onwards	
3.	WP	Dr. N B Chanda	<ul style="list-style-type: none"> • Identification of baseline monitoring stations and study of the monitored data with respect to the applicable standards. • Identification of Water requirement & Source • Preparation of water balance diagram • Identification of Water polluting sources • Impact of the project on the water 	



			<p>quality, both surface and groundwater</p> <ul style="list-style-type: none"> • Suggestion of Mitigation measures to control water pollution <p>Period March 2023 onwards</p>	
4.	SW + HW	Sanjib Chattopadhyay	<ul style="list-style-type: none"> • Quantification of mineral & waste from mining operation • Waste disposal method evaluation • Providing dump management plan • Providing Surface Runoff Management Structure Requirements. • Identification of Hazardous waste and its details of disposal <p>Period March 2023 onwards</p>	
5.	SE	Mrs. Nidhi Singh Rathod	<ul style="list-style-type: none"> • Identification of villages in the study area and finalization of demographic profile of the villages within the study area. • Perusal of socio economic report done by client • Validation and incorporation of relevant portions in the report. <p>Period March 2023 onwards</p>	
6	EB	Prof. Tapan Mishra	<ul style="list-style-type: none"> • Perusal of existing data relevant to this project. • Studying the details of flora and fauna, separately for core, buffer zone and forest area based on primary field survey. • Identification of species • Indicating the Schedule of the fauna present in the study area • Assessment of impact on Biological environment and suggestion of mitigative measures • Collecting & providing details of existing and proposed Green belt development /plantation in the core zone <p>Period March 2023 onwards</p>	
7	HG	Debashish Ghosh	<ul style="list-style-type: none"> • Study of existing surface drainage arrangements in the core and buffer zone, impact due to mining on these drainage courses and suggestion of mitigative measures • Perusal of site specific ground water table details for the core zone and the study area. • Studied the hydrological aspects of surface and groundwater in study area 	



			<ul style="list-style-type: none"> • Estimation of stage of ground water development as per CGWA norms • Study about impact on the hydrology due to mining operation • Suggesting mitigative measures like RWH for enhancement of ground water level <p>Period March 2023 onwards</p>	
8	GEO	Dr. N B Chanda	<ul style="list-style-type: none"> • Study of geology of the ML area and the surrounding areas. • Provide details about Mineral composition <p>Period March 2023 onwards</p>	<i>N B Chanda</i>
9	SC	G C Das	<ul style="list-style-type: none"> • Study of soil profile • Fixing of Soil sampling locations and perusal of analysis results. • Assessment of Impact on soil and suggesting plantation scheme. <p>March 2023 onwards</p>	<i>Gopal Chandra Das</i>
10	NV	Sanjib Chattopadhyay	<ul style="list-style-type: none"> • Identification of baseline monitoring stations and study of the monitored data with respect to the applicable standards. • Predict the noise level and vibration level due to proposed mining operation based on scientific evaluation. • Suggesting the Mitigation measures to control noise pollution • Suggesting the Mitigation measures to control ground vibration <p>Period March 2023 onwards</p>	<i>Sanjib</i>
11	LU	G C Das	<ul style="list-style-type: none"> • Collection of Remote sensing satellite data to study the land use pattern. • Primary field survey and limited field verification for land categorization in the study area • Preparation of Land use map using Satellite data of the project area separately for the core zone. <p>Period March 2023 onwards</p>	<i>Gopal Chandra Das</i>
12	RH	Debasish Basu	<ul style="list-style-type: none"> • Identified Major risks involved in the project Mitigation measures suggested to avoid risk. • Preparation of onsite and offsite emergency management plan. <p>Period March 2023 onwards</p>	<i>Debasish</i>



DECLARATION BY THE APPLICANT

The Modified Mining Plan including Mine Closure Plan of Sand Block – MKSHB – 2 , J.L. No.: 141, Plot No-346 (p) & 347 (p), Mouza - Amilasai, Village – Amilasai, Post – Bhasra, Police Station – Keshiary, District – Paschim Medinipur, West Bengal, Pin – 721 133 and Proposal No- SIA/WB/MIN/528479/2025 has been prepared in full consultation with the undersigned and its contents are understood and agreed to implement the same in accordance with the law. In case of default, the approval may be withdrawn.

Place: . Paschim Medinipur

Date: 18.04.2025

VARIETY VYAPAAR PVT. LTD.

Authorized Signatory/Director

(Authorized Signatory)

TABLE OF CONTENTS...

CHAPTER	DESCRIPTION	PAGE NO.
Chapter – 1	1.1 Preambles	01
	1.2 Identification of Project Proponent	02
	1.3 Identification of Project Site	02
	1.4 Brief Description of Nature, Size and Location of the Project	03
	1.5 Scope of the Study	05
	1.6 Preparation of EIA	05
	1.7 Compliances of ToR	05
Chapter – 2	2.1 Brief Description and Nature Subarnarekha of the Project	23
	2.2 Need of the Project	23
	2.3 Location of the Project Site and Connectivity	24
	2.4 Geomorphology of the Study Area	25
	2.5 Geology of the Study Area	26
	2.6 River & Drainage	27
	2.7 Hydrology	29
	2.8 Soil Type	31
	2.9 Climate & Rainfall across the District	32
	2.10 Seismicity of the Study Area	34
	2.11 Reserve Estimation of Riverbed Deposits	34
	2.12 Project Cost	40
Chapter – 3	3.1 General	41
	3.2 Methodology	41
	3.3 Land Use / Land Cover of the Study Area	42
	3.4 Micro Meteorological Data	44
	3.5 Ambient Air Quality	48
	3.6 Ambient Noise	53
	3.7 Traffic Management Plan	56
	3.8 Soil Characteristics	58
	3.9 Water Quality	60
	3.10 Eco-Biodiversity	65
	3.11 Socio – Economy	74
Chapter – 4	4.1 General	80
	4.2 Introduction	80
	4.3 Impact Assessment during the Construction Phase	80
	4.4 Impact Assessment during the Operating Phase	81
	4.5 Mitigation Measures during Operational Phase	87
Chapter – 5	5.1 No Project Scenario	90
	5.2 Analysis of Alternative Site	90
	5.3 Alternative Technology	90
Chapter – 6	6.1 Introduction	91
	6.2 Environmental Monitoring & Reporting Procedure	91
	6.3 Budgetary Provision for Environmental Management	92
	6.4 Conclusion	92
Chapter – 7	7.1 Public Consultation	93
	7.2 Corporate Environment Responsibility	96



	7.3	Risk Assessment	96
	7.4	Hazard Identification	97
	7.5	Anticipated Risk Impact & Mitigations	98
	7.6	Disaster Management Plan	101
Chapter – 8	8.1	Introduction	103
	8.2	Benefits in Physical Infrastructure	103
	8.3	Benefits in Social Infrastructure	103
Chapter – 9	9.1	Environmental Cost Benefit Analysis	105
Chapter – 10	10.1	Introduction	106
	10.2	Impact on Air Quality	106
	10.3	Control of Dust Pollutants	107
	10.4	Control of Noise Pollution	107
	10.5	Water Management	107
	10.6	Land Use Pattern	108
	10.7	Management of Biological Environment	109
	10.8	Plantation Programme	109
	10.9	Socio – Economic Environment	109
	10.10	Employment Potential	110
	10.11	Occupational Health & Safety Measures	110
	10.12	Budget Allocation for EMP Implementation	111
	10.13	Environmental Policy	112
	10.14	Environmental Safeguards	113
Chapter – 11	11.1	Executive Summary	114
Chapter – 12	12.1	Disclosure of the Consultants	120

LIST OF ANNEXURES

ANNEXURE NO.	DESCRIPTION
ANNEXURE – I	Mining Plan Approval Letter
ANNEXURE – II	TOR Grant Letter
ANNEXURE – III	Lease Grant Order
ANNEXURE – IV	Approved Mining Plan
ANNEXURE – V	Topographical Plan
ANNEXURE – VI	Baseline Data
ANNEXURE – VII	Cluster Certificate
ANNEXURE – VIII	CER Undertaking
ANNEXURE – IX	Transportation Route Map
ANNEXURE – X	Compressive Sand Transport Plan
ANNEXURE – XI	Proposed Plantation Plan
ANNEXURE – XII	Baseline flow Monitoring Photographs
ANNEXURE – XIII	Project Cost Break-up
ANNEXURE – XIV	NABET Certificate
ANNEXURE – XV	NABL Certificate

LIST OF TABLES

TABLE NO.	DESCRIPTION	PAGE NO.
Table 1.1	Salient Features of the Project Site	03
Table 1.2	TOR Compliance	06
Table 2.1	Geological Succession of Paschim Medinipur	27
Table 2.2	Annual Rainfall recorded in Paschim Medinipur	32
Table 2.3	Monthly mean temperature (in °C) distribution of the Paschim Medinipur.	33
Table 2.4	Considerations for Resource & Reserve Calculation of the Lease Area	36
Table 2.5	Geological Reserve of the Lease Area	36
Table 2.6	Minable Reserve of the Lease Area	37
Table 2.7	List of Machineries involved in MLA	39
Table 3.1	Salient Features of Baseline Environmental Studies.	42
Table 3.2	Land use Land cover statistics of the Study Area.	44
Table 3.3	Micrometeorological Station Details	45
Table 3.4	Climatological data of Paschim Medinipur Station	45
Table 3.5	Monthly Precipitation (in mm) of Paschim Medinipur District over the last 8 years	47
Table 3.6	AAQ Sampling location within the Study Area	49
Table 3.7	Methodology adopted for the analysis of AAQ Samples	50
Table 3.8	Summary of AAQ Data, Summer (March '23 – May '23)	51
Table 3.9	Summary of AAQ Data, Summer(March '23 – May '23)	51
Table 3.10	AQI Index	52
Table 3.11	Ambient Noise environment sampling locations.	54
Table 3.12	National Ambient Noise Level Standard	54
Table 3.13	Monitoring results of the Noise level in and around project site.	55
Table 3.14	Existing Traffic Scenario (As per IRC 106: 1990)	57
Table 3.15	Existing Traffic Scenario & LOS at Project Site	57
Table 3.16	Standards as per IRC: 64-1990	57
Table 3.17	Modified Traffic Scenario & LOS	58
Table 3.18	Soil Characterization sampling locations along the Study Area	58
Table 3.19	Soil Characterization	59
Table 3.20	GPS Coordinates of Ground water Sample collection location	61
Table 3.21	GPS Coordinates of Surface water Sample collection location	61
Table 3.22	Analysis results of ground water (GW-1 to GW-3)	63
Table 3.23	Analysis results of surface water (SW-1 to SW-4).	64
Table 3.24 (A)	Phytoplankton’s species list within study area of proposed Mining Lease Area.	69



TABLE NO.	DESCRIPTION	PAGE NO.
Table 3.24 (B)	Zooplankton’s species list within study area of proposed Mining Lease Area	70
Table 3.25 (A)	Tree and under tree species list within study area of proposed MLA.	71
Table 3.26	List of Fauna species within 5km radius of the MLA	72
Table 3.27	Demography of the Study Area	76
Table 3.28	Literacy Statistics in Study Area	77
Table 3.29	Nearest Communications and Infrastructure from Project site.	79
Table 4.1	Area Source Emission Factors Considered (Source: Chapter-11 19.2 of EPA Emission Manual)	83
Table 4.2	Area Source Emission – Production and Development	83
Table 4.3	Predicted Emission	83
Table 4.4	Cumulative Concentrations for Various Villages (Period: March to May 2023)	83
Table 6.1	Environmental Monitoring Programme	92
Table 6.2	Cost of Environment Monitoring	92
Table 7.1	CER Budget	96
Table 7.2	Likelihood Assessment	98
Table 7.3	Consequence Assessment	99
Table 7.4	Standard Risk Assessment Matrix	100
Table 7.5	Risk assessment matrix and its mitigation measure	100
Table 10.1	Budgetary Allocation for Safety	111
Table 10.2	Budgetary Allocations for EMP	112

LIST OF FIGURES

FIGURE NO.	DESCRIPTION	PAGE NO.
Figure 1.1	Location Map of the Mining Lease Area.	04
Figure 2.1	Site Photographs	26
Figure 2.2	Geomorphological Map, Paschim Medinipur District, WB	27
Figure 2.3	Geological Map of the Paschim Medinipur District, WB	28
Figure 2.4	The Drainage and Hydrology Map of the Paschim Medinipur District, West Bengal	31
Figure 2.5	Hydrological map of the Study area in Paschim Medinipur District, West Bengal	32
Figure 2.6	Soil Map, Paschim Medinipur District, West Bengal	34
Figure 2.7	Annual Rainfall Data of the Paschim Medinipur District, West Bengal	35
Figure 2.8	Seismic Map of the State of West Bengal	36
Figure 2.9	Cross Section of Mining Block, Paschim Medinipur District, West Bengal	40
Figure 2.10	Proposed Road connecting the Mining Lease Area.	42
Figure 3.1	The map showing the core zone (Mine lease area) and Buffer zone	43
Figure 3.2	Land use Land Cover of the Study Area.	46
Figure 3.3	Recorded Highest & Lowest Temperature at Paschim Medinipur	48
Figure 3.4	Average Highest & Lowest Temperature at Paschim Medinipur	49
Figure 3.5	Monthly Total Precipitation recorded at Paschim Medinipur	49
Figure 3.6	Average Relative Humidity recorded at Paschim Medinipur	50
Figure 3.7	Ambient Air Quality Sampling Locations in the Study Area.	51
Figure 3.8	AAQ Sampling in various sites.	53
Figure 3.9	Noise Sampling Location in the Study Area	56
Figure 3.10	Ambient Noise Sampling in various sites.	58
Figure 3.11	Noise Level in and around Study Area	59
Figure 3.12	Soil Sampling Location across the Study Area	60
Figure 3.13	Soil Sampling across the Study Area.	61
Figure 3.14	Ground water sampling locations across the study area	63
Figure 3.15	Surface water sampling location across the study area.	64
Figure 3.16	Surface water sampling across the study area.	67
Figure 3.17	Ground water sampling across the study area;	67
Figure 3.18	Land Use Land Cover of the Study Area	70
Figure 3.19	Some of the local Flora identified during the exploration.	73
Figure 3.21	Demographic Profile	77
Figure 3.22	Educational Statistics in Study Area	78



FIGURE NO.	DESCRIPTION	PAGE NO.
Figure 3.23	Educational Statistics Survey	78
Figure 3.24	Economic Statistics	79
Figure 3.25	Study area Exploration by IMPCON Officials regarding Employment Status.	80
Figure 3.26	Hospitals available in study area	80
Figure 4.1	Windrose Diagram	86
Figure 4.2	Air Dispersion Model Diagram	87
Figure 7.1	Advertisement for Public Hearing	96
Figure 7.2	Photographs of the Public Hearing	97
Figure 7.3	Wind Hazard Map of West Bengal (Source: BMTPC)	99



LIST OF ABBREVIATIONS

ABBREVIATION	DEFINITIONS
AAQ	Ambient Air Quality
bgl	Below Ground Level
BOD	Biochemical Oxygen Demand
COD	Chemical Oxygen Demand
CPCB	Central Pollution Control Board
CSR	Corporate Social Responsibility
dB	Decibel
DO	Dissolved Oxygen
EAC	Expert Appraisal Committee
EIA	Environmental Impact Assessment
EMC	Environmental Management Cell
EMP	Environment Management Plan
EPA	The Environment Protection Act
GLC	Ground Level Concentration
Ha	Hectare
Ham	Hectare Meter
HFL	High Flood Level
KLD	Kilo litre Per Day
Km	Kilo Meter
Leq	Equivalent Noise Level
LFL	Low Flood Level
LOS	Level of Service
MoEF	Ministry of Environment and Forest & Climate
NABET	National Accreditation Board for Education and
NGO	Non-Governmental Organisation
NH	National Highway
NOC	No Objection Certificate
OSHA	Occupational Safety and Health Administration
PCU	Passenger Car Unit
PP	Project Proponent
PM	Particulate Matter
PUC	Pollution Under Control
QCI	Quality Council of India
RL	Reduced Level
SEAC	State Expert Appraisal Committee
SPCB	Sate Pollution Control Board
TOR	Term of Reference

CHAPTER – 1: INTRODUCTION

This chapter contains the general information of the proposed project such as the background of the project, the profile of the project proponent, name and contact address with e-mail, project consultants, the purpose of the project, brief description of the project, with its importance, applicable environmental regulations, objectives and methodology for EIA studies, and the scope of the EIA study.

1.1. Preambles

The Environmental Impact Assessment (EIA) is the management tool to ensure the Sustainable development and it is a process used to identify the environmental, social, economic impact of a project for decision making. It is a decision-making tool which guide the decision makers in taking appropriate decisions for New Project.

EIA is an assessment is to possible impact positive or negative that a proposed project may have on the environment, together consisting of the natural, social & economic aspects.

The study involves, impacts on the environment, measuring effects and proposed control measures & management to secure, healthy environment in report with public consultation and comments and then final EC grant to project to informing public about decision later on.

The Environmental Impact Assessment has been prepared to assess the current environmental scenario of the area and then based on the proposed mining activities to carry out Environmental management plan. The plan will identity and address the impacts, where these are adverse in nature and thereafter to design mitigation measures to manage such impacts in a manner as to conserve environment and ecology of the area.

As per new EIA Notification Dated 14th Sept. 2006 & further amendments there on. It is necessary to obtain Environmental Clearance for any new project/industry or enhancement/expansion of project/industry from MoEF&CC, Govt. of India, New Delhi.

As per the Environment Impact Assessment (EIA) notification dated 14th September 2006 and its subsequent amendments, the proposed mining project falls under Mining of Minerals ‘Category B1, 1(a) as the total area is less than 100 ha. This EIA report addresses the environmental impacts of the proposed mining project and proposes the mitigation measures for the same.

1.2. Identification of the Project Proponent

The proposed Sand Block – MKSHB - 2 Sand Mine unit comes under J. L. No. – 141, Plot No. 346 (p) & 347 (p), Mouza – Amilasai, Village – Amilasai, Police Station – Keshiary, District – Paschim Medinipur, State - West Bengal.

“Variety Vyapaar Private Limited (Director - Pawan Arora)” is currently the highest bidder in the e-bidding process conducted by the government of West Bengal. He has been involved in the mining business for many years. The applicant is currently investing necessary funds for the scientific and systematic development of mines and implementing other measures essential to protect the quality of the environment and human health. The address of the proponent is provided below:

Name of the Applicant : *Variety Vyapaar Private Limited (Director - Pawan Arora)*
Address of the Applicant : 189, Bepin Behari Ganguly Street, Kolkata - 700012
Period of Lease : 5Years

1.3. Identification of the Project Site

The proposed Sand Block – MKSHB - 2 Sand Mine unit comes under J. L. No. – 141, Plot No. 346 (p) & 347 (p), Mouza – Amilasai, Village – Amilasai, Police Station – Keshiary, District – Paschim Medinipur, State - West Bengal. Geographically the ML area extends from latitude **22° 02' 27.98"N to 22° 02' 22.48" N** and longitude **087° 11' 30.20" E to 087° 11' 24.35" E**. The elevation of the river sand bed is 62 m AMSL. The proposed area falls in SOI top sheet No. **73 N/4**. The study area map is shown in *figure 1.1*. The study area of the proposed project comprises 10 Km radius around the mining lease boundary. The map showing the core zone (Mine lease area) and Buffer zone (10 km radius from the lease boundary) is shown in *figure 1.2*



Figure 1.1: The study area map.

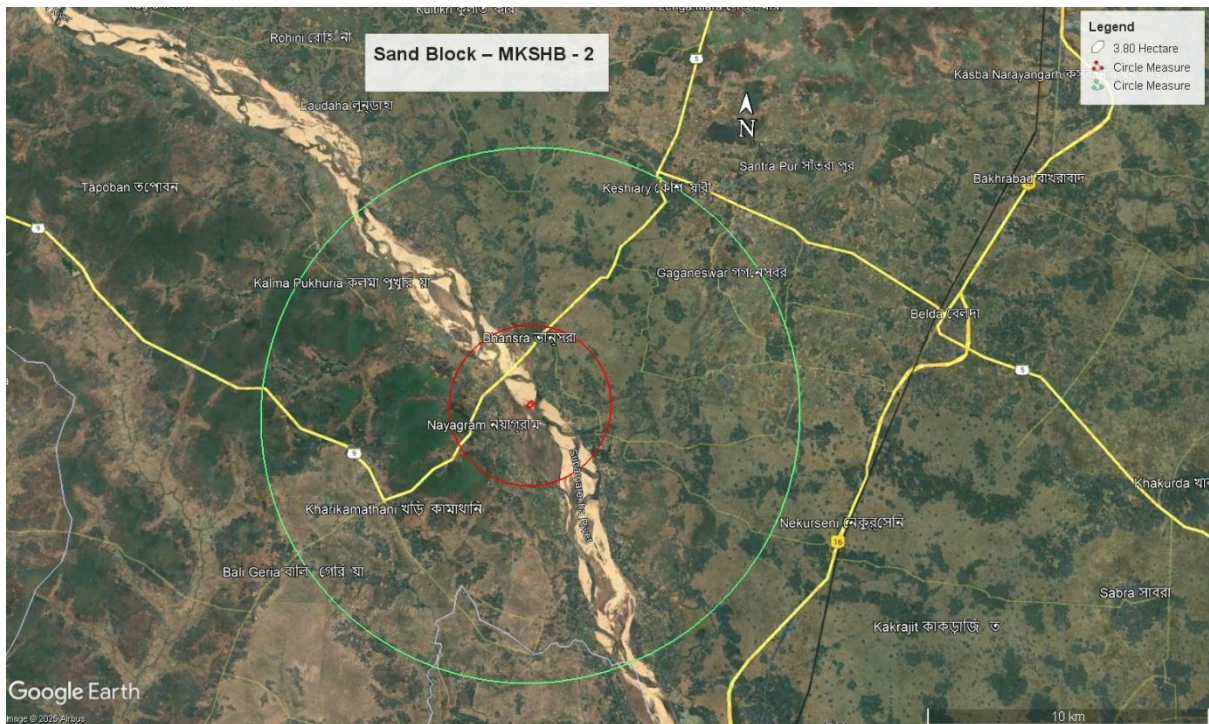


Figure 1.2: The map showing the core zone (Mine lease area) and Buffer zone (10 km radius from the lease boundary)

The Mine Lease area is approx. 44 Km of aerial distance from the district headquarters at Medinipur. The proposed ML area can be approached by its own conveyance from SH 9, which is 1.4 Km away from the ML area on the North-West bank of Subarnarekha River.

The Letter of Intent (LOI) for the proposed lease area was issued by the Office of the Additional District Magistrate & District Land and Land Reforms Office, Medinipur, Government of West Bengal Memo No. 2881/I-MM/12 (DC)/ MKSHB-2/2016 dated Medinipur 09.04.2019 and Validity of LoI was extended via Letter No. 48 dated 10.03.2022. and the copy of the same is attached as **Annexure III**.

The mining plan for Block was prepared under the Rule – 4(2) of the West Bengal Minor Mineral Concession Rule (WBMMCR) 2016 by Sanjay Kumar Pandey, Qualified Person. The mining plan for the Mine lease (ML) area has been approved by Senior Geologist, Dte. of Mines & Minerals, G. P. Br., S.B. Unit, Bankura, This Mining Plan is Approved bearing no. Bankura/SG/SBU/MINOR/MP/288 Dt 30.11.23. (**Refer Annexure I**).

1.4. Brief Description of Nature, Size and Location of the Project

The proposed collection and excavation of sand from the mining lease area having an area of 3.80 Ha each comes under Plot No. 346 (p) & 347 (p), J. L. No. 141, Mouza - Amilasai, Village – Amilasai, Post – Bhasra, Police Station – Keshiary, District – Paschim Medinipur, West

Bengal, Pin – 721 133. The life span of the proposed mine block is 5 years with an estimated production of 3,08,558.20 sand. The mining block areas are falling under dry river bed and this is not an in-stream mining and blasting is not applicable for the sand mining projects. The project site is surrounded sand block within a 500-meter radius (**Refer Annexure-VIII**). The proposed method of mining is semi mechanized open cast mining. The details of the project proponent and project is given in Table 1.1.

Table 1.1: Salient Features of the Project Site.

S. NO.	PARAMETERS	DESCRIPTION		
1.	Name of the Project	Sand Block – MKSHB - 2		
2.	Mining Lease Area	3.80 Ha		
3.	Location of the Project Site	Mouza: Amilasai Plot No.: 346 (p) & 347 (p), J. L. No.: 141 P.S.: Keshiary; District: Paschim Medinipur, WB		
4.	Latitude & Longitude	Toposheet No. 73 N/4		
		Boundary Points	Co-ordinates	
			Latitude	Longitude
		A	N 22° 02' 27.98"	E 087° 11' 30.20"
		B	N 22° 02' 24.90"	E 087° 11' 34.21"
		C	N 22° 02' 18.70"	E 087° 11' 27.89"
	D	N 22° 02' 22.48"	E 087° 11' 24.35"	
4.	Toposheet Number	73N/4		
5.	Type of Land	River Bed		
6.	Elevation	40 m MSL		
7.	Project Cost	₹ 4.25 Cr.		
8.	Man Power	42 Personnel (Skilled & Un – Skilled Labours)		
9.	Water Demand & Source	4.0 KLD		
10.	Mineable Reserves	2,26,495.0116 Cu. M		
11.	Targeted Production	57,387 Cu. M Maximum production annual		
13.	Production Capacity	Geological Reserve: 3,75,250 Cu. M. Minable Reserve: 3,08,558.20 Cu. M Production: 78,116 Cu. M. (1st Year) 57,610.55 Cu. M. (2nd – 5th Year)		
14.	Type of Mining	Opencast Semi Mechanized Method		

S. NO.	PARAMETERS	DESCRIPTION
15.	Seismic Zone	Seismic Zone – III (As per 1893:2002)
16.	End Use of Product	For construction of Buildings and Roads
17.	Nearest Town	Medinipur (44.00 Km in NE direction)
18.	Nearest Airport	Netaji Subhas Chandra Bose International Airport: 146 Km N-W
19.	Nearest railway Station	Nekurseni Railway Station 12.0 km in SE
20.	Nearest Highway	SH-9: 1.4 km toward north-west of Subarnarekha River NH-49: 30.50 Km toward east of Subarnarekha River
21.	Nearest Sanctuary/National Park/Eco-Sensitive Zone / Conservation Reserve,	Ballavpur Wildlife Sanctuary (189 Km N)
22.	Nearest reserve forest (with name and its distance from the proposed project site)	No part of the proposed lease area falls under forest.
23.	Local geology of the area	The applied lease is River bed.

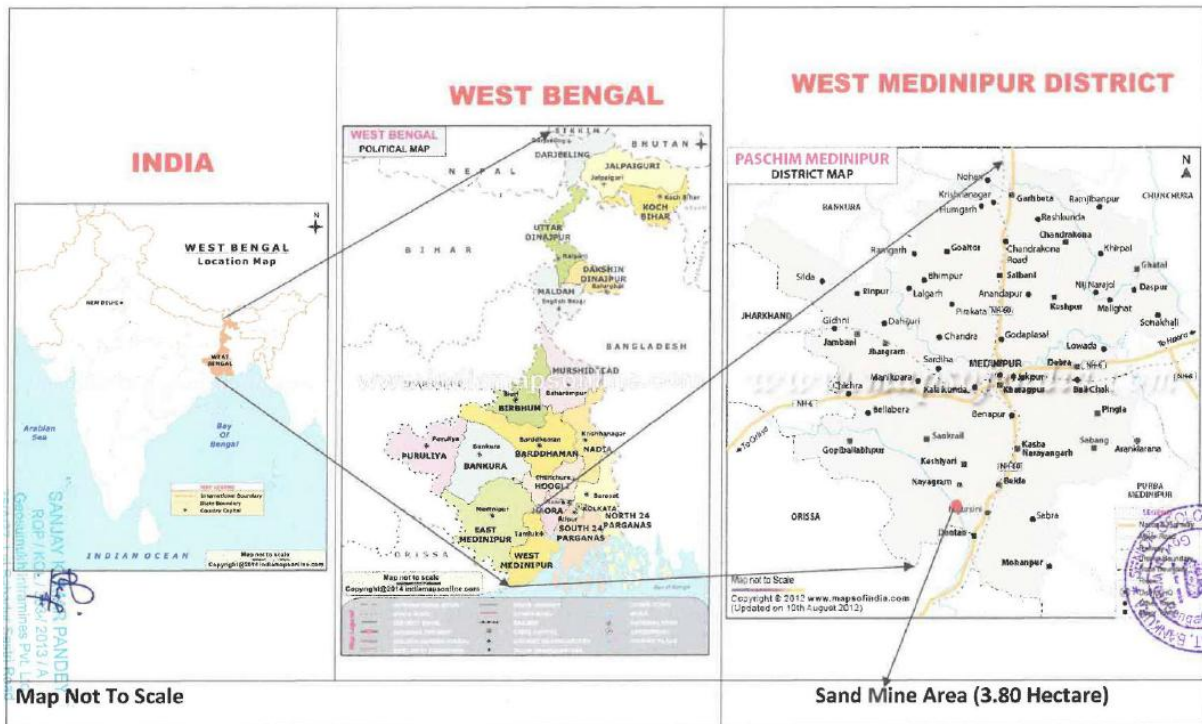


Figure 1.3: Location Map of the Mining Lease Area.

1.5. Scope of the Study

The scope of the study includes a detailed characterization of the environment in an area of 10 Km radius of the Mine Lease Area for various environmental parameters like Ambient Air, Water, Noise, and Land, Biological and Socio-economic aspects.

1.6. Preparation of EIA

The EIA includes the following details:

1. Study of the reports like Geological report, Pre-Feasibility Report (PFR) or mining plan made available by the client.
2. Present Environmental Setting
3. Identification, prediction and evaluation of Anticipated Environmental Impact due to the proposed mine and related facilities.

The environmental impacts would be anticipated in core and buffer zone on:

- Topography and drainage,
- Climate,
- Water quality (Surface/Ground),
- Hydro-geological Regime,
- Air quality,
- Noise Levels,
- Soil Quality,
- Flora and Fauna,
- Traffic density survey,
- Land-Use,
- Socio-Economic Conditions,
- Habitat,
- Health, culture, human environment including public health, occupational health and safety
- Sensitive Places/Historical Monuments.

1.7. Compliance for Terms of References (TOR)

The project proposal was submitted to State Level Environment Impact Assessment Authority West Bengal for its appraisal. Based on which, SEAC meeting held on 28th March 2025 for Terms of Reference (TOR). Based on which, SEAC meeting held on 66th meeting held on 28.03.2025, subsequent to the discussions held on SEIAA on 03.04.2025, for Terms of


Reference (TOR). Based on the data provided, TOR of proposed Sand mining project has been issued by SEIAA, vide File no EN/T-II-I/079/2025 dated 16.04.2025 (**Refer Annexure - II**). The compliance of TOR is described below in Table 1.2.

Table 1.2: TOR Compliance

SL. No	TOR	Compliance
1.	Year-wise production details since 1994 should be given, clearly stating the highest production achieved in any one year prior to 1994. It may also be categorically informed whether there had been any increase in production after the EIA Notification 1994 came into force, w.r.t. the highest production achieved prior to 1994.	This is a new Mining Project.
2.	A copy of the document in support of the fact that the Proponent is the rightful lessee of the mine should be given.	Copy of document in support of the fact that the Proponent is the rightful lessee of the mine is enclosed with EIA report as Annexure III .
3.	All documents including approved mine plan, EIA and Public Hearing should be compatible with one another in terms of the mine lease area, production levels, waste generation and its management, mining technology etc. and should be in the name of the lessee.	All documents including mine plan, EIA are compatible with one another in terms of mine area, production levels, waste generation and its management if any, mining technology etc. All documents are in the name of the lessee. Approved mining plan enclosed as Annexure IV .
4.	All corner coordinates of the mine lease area, superimposed on a High-Resolution Imagery/ Toposheet, topographic sheet, geomorphology and geology of the area should be provided. Such an Imagery of the proposed area should clearly show the land use and other ecological features of the study area.	All coordinates of the mine area, superimposed on High Resolution Imagery / Toposheet, Topographic sheet is Presented in Chapter 1 of this EIA Report as Figure No. 1.1 and 1.2, also present in Annexure V (High Resolution Google Earth Image). Geology of the area is presented in Chapter 2 of this EIA report. Land Use/Land Cover analysis for mine lease and study area using remote sensing techniques has been

SL. No	TOR	Compliance
		conducted and LU/LC map shown in is present in Chapter 3 of this EIA report.
5.	Information should be provided in Survey of India Toposheet in 1:50,000 scale indicating geological map of the area, geomorphology of land forms of the area, existing minerals and mining history of the area, important water bodies, streams and rivers and soil characteristics.	The topographic map of the study area is not available due to involvement of International Boundary. Refer Annexure V .
6.	Details about the land proposed for mining activities should be given with information as to whether mining conforms to the land use policy of the State; land diversion for mining should have approval from State land use board or the concerned authority.	The Letter of Intent was issued by Deputy Secretary of Department of Industry, Commerce & Enterprise, Govt. of West Bengal.
7.	It should be clearly stated whether the proponent Company has a well laid down Environment Policy approved by its Board of Directors? If so, it may be spelt out in the EIA Report with description of the prescribed operating process/procedures to bring into focus any infringement/deviation/violation of the environmental or forest norms/ conditions? The hierarchical system or administrative order of the Company to deal with the environmental issues and for ensuring compliance with the EC conditions may also be given. The system of reporting of non-compliances / violations of environmental norms to the Board of Directors of the Company and/or shareholders or	Lessee is an individual owner of the mine lease however a well laid down Environment policy to take care of any infringement /deviation/ violation of the environmental or forest norms/ conditions applicable for the mine lease is proposed in the EIA report in Chapter 10.


SL. No	TOR	Compliance
	stakeholders at large, may also be detailed in the EIA Report.	
8.	Issues relating to Mine Safety, including subsidence study in case of underground mining and slope study in case of open cast mining, blasting study etc. should be detailed. The proposed safeguard measures in each case should also be provided.	Method of mining for the sand mine is open cast semi mechanized method (No drilling and blasting involved) discussed in Chapter 2, with this EIA report.
9.	The study area will comprise of 10 km zone around the mine lease from lease periphery and the data contained in the EIA such as waste generation etc. should be for the life of the mine / lease period.	The study area of the proposed project comprises of 10 km radius around the mining Lease boundary. Map showing study area (10km radius from the lease boundary) is given in chapter-1 of EIA Report. EIA contains the data regarding proposed production for the life of mine and the same has been incorporated in Chapter-2.
10.	Land use of the study area delineating forest area, agricultural land, grazing land, wildlife sanctuary, national park, migratory routes of fauna, water bodies, human settlements and other ecological features should be indicated. Land use plan of the mine lease area should be prepared to encompass preoperational, operational and post operational phases and submitted. Impact, if any, of change of land use should be given.	The proposed mine lease area is river bed land. The study area comprises of Fallow land, Agricultural land, Water Bodies, cropland, Barren Lands, Human Settlements and other Ecological features involved. LU & LC Statistics presented.
11.	Details of the land for any Over Burden Dumps outside the mine lease, such as extent of land area, distance from mine lease, its land use, R&R issues, if any, should be given.	Not applicable, as there is no overburden in the proposed Sand mining activity. No R&R involved.



DRAFT EIA REPORT FOR “Sand Block – MKSHB - 2
AREA: 3.80 Ha, MOUZA: Amilasai, JL No.: 141
P.S.: Keshiary, DISTRICT: Paschim Medinipur, STATE: West Bengal

SL. No	TOR	Compliance
12.	<p>A Certificate from the Competent Authority in the State Forest Department should be provided, confirming the involvement of forest land, if any, in the project area. In the event of any contrary claim by the Project Proponent regarding the status of forests, the site may be inspected by the State Forest Department along with the Regional Office of the Ministry to ascertain the status of forests, based on which, the Certificate in this regard as mentioned above be issued. In all such cases, it would be desirable for representative of the State Forest Department to assist the Expert Appraisal Committees.</p>	<p>The proposed mine lease area is river bank land. There is no forest/tree clearance involved in the proposed project. However, Letter of Intent for mining lease area was issued by the Office of the Additional District Magistrate & District Land and Land Reforms Office, Medinipur, Government of West Bengal Memo No. 2881/I-MM/12 (DC)/ MKSHB-2/2016 dated Medinipur 09.04.2019 and validity of LoI was extended via Letter No. 48 dated 10.03.2022.</p> <p>(Annexure-III)</p>
13.	<p>Status of forestry clearance for the broken-up area and virgin forestland involved in the Project including deposition of net present value (NPV) and compensatory afforestation (CA) should be indicated. A copy of the forestry clearance should also be furnished.</p>	<p>The proposed mine lease area is river bank land. There is no forest/tree clearance involved in the proposed project. However, Letter of Intent for mining lease area was issued by the Office of the Additional District Magistrate & District Land and Land Reforms Office, Medinipur, Government of West Bengal Memo No. 2881/I-MM/12 (DC)/ MKSHB-2/2016 dated Medinipur 09.04.2019 and validity of LoI was extended via Letter No. 48 dated 10.03.2022.</p> <p>(Annexure-III)</p>
14.	<p>Implementation status of recognition of forest rights under the Scheduled Tribes and other Traditional Forest Dwellers (Recognition of Forest Rights) Act, 2006 should be indicated.</p>	<p>Not applicable The area does not come under tribal area, hence, “Scheduled Tribes and other Traditional Forest Dwellers (Recognition of Forest Rights) Act, 2006” is not applicable.</p>

SL. No	TOR	Compliance
15.	The vegetation in the RF / PF areas in the study area, with necessary details, should be given.	No Reserve Forest is falling within 10 km radius of the proposed mining activity.
16.	A study shall be got done to ascertain the impact of the Mining Project on wildlife of the study area and details furnished. Impact of the project on the wildlife in the surrounding and any other protected area and accordingly, detailed mitigative measures required, should be worked out with cost implications and submitted.	In this proposed mining activity, there is no impact on wildlife. Biological Study for the project has been conducted. Impact and Mitigation measures are incorporated in Chapter – 4.
17.	Location of National Parks, Sanctuaries, Biosphere Reserves, Wildlife Corridors, Ramsar site Tiger/ Elephant Reserves/(existing as well as proposed), if any, within 10 km of the mine lease should be clearly indicated, supported by a location map duly authenticated by Chief Wildlife Warden. Necessary clearance, as may be applicable to such projects due to proximity of the ecologically sensitive areas as mentioned above, should be obtained from the Standing Committee of National Board of Wildlife and copy furnished.	There are no National parks, Sanctuaries, Biosphere Reserves, Wildlife Corridors, Tiger / Elephant Reserves (existing as well as proposed) in the core area.
18.	A detailed biological study of the study area [core zone and buffer zone (10 km radius of the periphery of the mine lease)] shall be carried out. Details of flora and fauna, endangered, endemic and RET Species duly authenticated, separately for core and buffer zone should be furnished based on such primary field survey, clearly indicating the	There is no schedule – I fauna present in the study area. A detailed biological study is discussed under Chapter – 3.



DRAFT EIA REPORT FOR “Sand Block – MKSHB - 2
AREA: 3.80 Ha, MOUZA: Amilasai, JL No.: 141
P.S.: Keshiary, DISTRICT: Paschim Medinipur, STATE: West Bengal

SL. No	TOR	Compliance
	<p>Schedule of the fauna present. In case of any scheduled-I fauna found in the study area, the necessary plan along with budgetary provisions for their conservation should be prepared in consultation with State Forest and Wildlife Department and details furnished. Necessary allocation of funds for implementing the same should be made as part of the project cost.</p>	
19.	<p>Proximity to Areas declared as 'Critically Polluted' or the Project areas likely to come under the 'Aravalli Range', (attracting court restrictions for mining operations), should also be indicated and where so required, clearance certifications from the prescribed Authorities, such as the SPCB or State Mining Department should be secured and furnished to the effect that the proposed mining activities could be considered.</p>	<p>Not Applicable.</p> <p>The proposed project does not fall within 10 Km radius of any “Critically Polluted” area and Also The project area does not fall in “Aravalli hill” ranges.</p>
20.	<p>Similarly, for coastal Projects, A CRZ map duly authenticated by one of the authorized agencies demarcating LTL, HTL, CRZ area, location of the mine lease w.r.t CRZ, coastal features such as mangroves, if any, should be furnished. (Note: The Mining Projects falling under CRZ would also need to obtain approval of the concerned Coastal Zone Management authority)</p>	<p>The proposed project does not fall within CRZ area. Not Applicable.</p>
21.	<p>R&R Plan/compensation details for the Project Affected People (PAP) should be furnished. While preparing the R&R Plan, the relevant State/National Rehabilitation &</p>	<p>There will be no resettlement or rehabilitation involved in the project area, hence compensation details are not applicable.</p>



SL. No	TOR	Compliance
	<p>Resettlement Policy should be kept in view. In respect of SCs /STs and other weaker sections of the society in the study area, a need-based sample survey, family-wise, should be undertaken to assess their requirements, and action programmes prepared and submitted accordingly, integrating the sectoral programmes of line departments of the State Government. It may be clearly brought out whether the village(s) located in the mine lease area will be shifted or not. The issues relating to shifting of village(s) including their R&R and socio-economic aspects should be discussed in the Report</p>	
22.	<p>One season (non-monsoon) [i.e., March-May (Summer Season); October-December (post monsoon season); December-February (winter season)] primary baseline data on ambient air quality as per CPCB Notification of 2009, water quality, noise level, soil and flora and fauna shall be collected and the AAQ and other data so compiled presented date-wise in the EIA and EMP Report. Site-specific meteorological data should also be collected. The location of the monitoring stations should be such as to represent whole of the study area and justified keeping in view the pre-dominant downwind direction and location of sensitive receptors. There should be at least one monitoring station within 500 m of the</p>	<p>One season data of ambient air quality, water quality, noise level, metrology, soil and flora and fauna has been collected during Winter season March 2023 to May 2023. Details are given in Chapter – 3.</p>

SL. No	TOR	Compliance
	mine lease in the pre-dominant downwind direction. The mineralogical composition of PM 10, particularly for free silica, should be given.	
23.	Air quality modelling should be carried out for prediction of impact of the project on the air quality of the area. It should also take into account the impact of movement of vehicles for transportation of mineral. The details of the model used and input parameters used for modelling should be provided. The air quality contours may be shown on a location map clearly indicating the location of the site, location of sensitive receptors, if any, and the habitation. The wind roses showing pre-dominant wind direction may also be indicated on the map	The detailed air Quality modelling is provided in Chapter 4.
24.	The water requirement for the Project, its availability and source should be furnished. A detailed water balance should also be provided. Fresh water requirement for the Project should be indicated.	The daily fresh water requirement is 1.9 KLD. Water.
25.	Necessary clearance from the Competent Authority for drawl of requisite quantity of water for the Project should be provided.	The total requirement of water will be 4.0 KLD, which will be met from nearby village; NOC need to be obtained from Gram Panchayat.
26.	Description of water conservation measures proposed to be adopted in the Project should be given. Details of rainwater harvesting proposed in the Project, if any, should be provided.	Water requirement will be met from the Nearby village. But later on, when the mine sump will be developed and water will get accumulated in the sumps, then ground water will be drawn only for drinking & sanitation purpose and rest of the requirement will be fulfilled from water

SL. No	TOR	Compliance
		accumulated in the mine sump, thereby conserving the natural water resources.
27.	Impact of the Project on the water quality, both surface and groundwater, should be assessed and necessary safeguard measures, if any required, should be provided.	<p>Mining will be done as per approved Mine Plan and applicable Rules & Regulation, so that there is no damage on ground water recharge potential due to sand mining.</p> <ul style="list-style-type: none"> ➤ There will be no change in surface water quality as river. ➤ Ground water quality will not be affected due to mining activities as it is restricted to 2.50 m depth or as per the depth mentioned in the approved Mining Plan. ➤ The mining will not be allowed below the water table. ➤ Regular monitoring of water samples will be done as precautionary measures.
28.	Based on actual monitored data, it may clearly be shown whether working will intersect groundwater. Necessary data and documentation in this regard may be provided. In case the working will intersect groundwater table, a detailed Hydro Geological Study should be undertaken and Report furnished. The Report inter-alia, shall include details of the aquifers present and impact of mining activities on these aquifers. Necessary permission from Central Ground Water Authority for working below ground water and for pumping of ground water should also be obtained and copy furnished.	The proposed mining will be done well above the ground water table. Hence no adverse impact on ground water table. The hydro geological data is given in Chapter – 3.

SL. No	TOR	Compliance
29.	Details of any stream, seasonal or otherwise, passing through the lease area and modification / diversion proposed, if any, and the impact of the same on the hydrology should be brought out.	The proposed mine lease area itself is in the river bed. But there is no diversion of the any stream. Hence there is no impact on the water course.
30.	Information on site elevation, working depth, groundwater table etc. Should be provided both in AMSL and bgl. A schematic diagram may also be provided for the same.	The site is at an elevation of 40 m MSL. The slicing of the sand will be done up to 2.50 mts only. No obstruction of the water table.
31.	A time bound Progressive Greenbelt Development Plan shall be prepared in a tabular form (indicating the linear and quantitative coverage, plant species and time frame) and submitted, keeping in mind, the same will have to be executed up front on commencement of the Project. Phase-wise plan of plantation and compensatory afforestation should be charted clearly indicating the area to be covered under plantation and the species to be planted. The details of plantation already done should be given. The plant species selected for green belt should have greater ecological value and should be of good utility value to the local population with emphasis on local and native species and the species which are tolerant to pollution.	Plantation programme is given in Chapter – 10.
32.	Impact on local transport infrastructure due to the Project should be indicated. Projected increase in truck traffic as a result of the Project in the present road network	There is no major impact on local transport as 2 Trucks per day will be required for transport of mined out material from proposed project.


SL. No	TOR	Compliance
	(including those outside the Project area) should be worked out, indicating whether it is capable of handling the incremental load. Arrangement for improving the infrastructure, if contemplated (including action to be taken by other agencies such as State Government) should be covered. Project Proponent shall conduct Impact of Transportation study as per Indian Road Congress Guidelines.	The LOS value from the proposed mine is excellent and good for all villages. Traffic Management Study is mentioned in Chapter – 3. (Annexure X)
33.	Details of the onsite shelter and facilities to be provided to the mine workers should be included in the EIA Report	Onsite shelter and facilities will be provided to the mine workers as per Approved Mining Plan & as per Mines Rules.
34.	Conceptual post mining land use and Reclamation and Restoration of mined out areas (with plans and with adequate number of sections) should be given in the EIA report	The propose mine is in the river bed, the reclamation of the mined – out areas will be gradually filled up with sand and gravel carried out by water, during the monsoon. Hence rehabilitation of the mined – out area is not applicable.
35.	Occupational Health impacts of the Project should be anticipated and the proposed preventive measures spelt out in detail. Details of pre-placement medical examination and periodical medical examination schedules should be incorporated in the EMP. The project specific occupational health mitigation measures with required facilities proposed in the mining area may be detailed.	All safety measures prescribed under mining laws will be followed strictly. All workers will be medically examined in pre-placement phase. Periodical medical examination as per Mines Rule 1955 should be done. The persons working in dusty environment should be examined every year as per the DGMS circular No. 01 of 21.01.2010. Medical examination will be as per the medical fitness prescribed under Form P and PI of the Mines Rule 1955, amended by Mines (amendment) Rules, 1989. The details of Occupational health impact of project are described under Chapter 10.

SL. No	TOR	Compliance
36.	Public health implications of the Project and related activities for the population in the impact zone should be systematically evaluated and the proposed remedial measures should be detailed along with budgetary allocations.	The workers’ health check-up will be done in every six months. Medical camp will be organized in impact zone Under CSR activity.
10.	Measures of socio-economic significance and influence to the local community proposed to be provided by the Project Proponent should be indicated. As far as possible, quantitative dimensions may be given with time frames for implementation.	Measures of socio-economic influence to the local community have been furnished and described under Chapter – 4.
252.	Detailed environmental management plan (EMP) to mitigate the environmental impacts which, should inter-alia include the impacts of change of land use, loss of agricultural and grazing land, if any, occupational health impacts besides other impacts specific to the proposed Project.	Environmental Management Plan is address in Chapter 10.
39.	Public Hearing points raised and commitment of the Project Proponent on the same along with time bound Action Plan with budgetary provisions to implement the same should be provided and also incorporated in the final EIA/EMP Report of the Project.	The issues and Suggestions raised during the Public Hearing has been incorporated in Chapter 7.
40.	Details of litigation pending against the project, if any, with direction /order passed by any Court of Law against the Project should be given.	There is no litigation against the applicant and the lease area in any court of law to the best of our knowledge.

SL. No	TOR	Compliance
41.	The cost of the Project (capital cost and recurring cost) as well as the cost towards implementation of EMP should be clearly spelt out.	Total Project Cost – ₹ 4.25 crores for five Years. The Cost for Environmental Protection Measures Capital Cost- ₹ 4.25 lakhs per annum.
42.	A Disaster management Plan shall be prepared and included in the EIA/EMP Report.	Disaster management Plan have been furnished.
43.	Benefits of the Project if the Project is implemented should be spelt out. The benefits of the Project shall clearly indicate environmental, social, economic, employment potential, etc.	<p>The project proponent has proposed to provide financial assistance of 2% of project cost for the development of social infrastructure of the area. Following measure will be taken to improve the social infrastructure of the study area:</p> <ul style="list-style-type: none"> ➤ Preventive medical care and educational facilities for rural population shall be promoted. ➤ Priority will be given to local people for employment. Indirect employment through contractual services shall be provided. ➤ Extending general benefit by way of development work in the villages through respective Gram Panchayat. ➤ Supplementing Govt, efforts in health monitoring camps, social welfare and various awareness programmes among the rural population. ➤ Assisting social forestry programme.
44.	Besides the above, the below mentioned general points are also to be followed: - a) Executive Summary of the EIA/EMP Report	<p>a) Executive summary has been incorporated. b) Documents have been numbered in continuation and properly referenced w.r.t. Table of Contents (Index), c) The data presented in the report especially in table, along with the period in which the data</p>

SL. No	TOR	Compliance
	<p>b) All documents to be properly referenced with index and continuous page numbering.</p> <p>c) Where data are presented in the Report especially in Tables, the period in which the data were collected and the sources should be indicated.</p> <p>d) Project Proponent shall enclose all the analysis/testing reports of water, air, soil, noise etc. using the MoEF&CC/NABL accredited laboratories. All the original analysis/testing reports should be available during appraisal of the Project.</p> <p>e) Where the documents provided are in a language other than English, an English translation should be provided.</p> <p>f) The Questionnaire for environmental appraisal of mining projects as devised earlier by the Ministry shall also be filled and submitted.</p> <p>g) While preparing the EIA report, the instructions for the Proponents and instructions for the Consultants issued by MoEF&CC vide O.M. No. J-1 1013/41/2006-IA. II (I) dated 4th August, 2009, which are available on the website of this Ministry, should be followed.</p> <p>h) Changes, if any made in the basic scope and project parameters (as submitted in Form-I and the PFR for securing the TOR) should be brought to the attention of MoEF&CC with reasons for such changes</p>	<p>was collected and the source has been incorporated.</p> <p>d) Analysis/testing reports of water, air, soil, noise has been incorporated.</p> <p>e) Compliance made.</p> <p>f) The relevant questionnaire will be incorporated in the final EIA.</p> <p>g) All instruction mentioned in O.M. No. J-11013/ 41/ 2006- IA. II (I) dated 4th August, 2009 are being complied with.</p> <p>h) There is no change made in the basic scope and project parameter.</p> <p>i) This is new project. Hence, not applicable.</p> <p>j) All Surface plan, Geological cross section plan,</p> <p>k) Conceptual plan has been incorporated EIA Report.</p>

SL. No	TOR	Compliance
	<p>and permission should be sought, as the TOR may also have to be altered. Post Public Hearing changes in structure and content of the draft EIA/EMP (other than modifications arising out of the P.H. process) will entail conducting the PH again with the revised documentation.</p> <p>i) As per the circular no. J-1 1011/618/2010-IA. II (I) dated 30.5.2012, certified report of the status of compliance of the conditions stipulated in the environment clearance for the existing operations of the project, should be obtained from the Regional Office of Ministry of Environment, Forest and Climate Change, as may be applicable.</p> <p>j) The EIA report should also include (i) surface plan of the area indicating contours of main topographic features, drainage and mining area, (ii) geological maps and sections and (iii) actions of the mine pit and external dumps, if any, clearly showing the land features of the adjoining area.</p>	
ADDITIONAL TERMS OF REFERENCE		
1.	Drone Videography of the entire project area explicitly showing the entire project site along with the existing tree plantation/green belt. Minimum 2-minute video to be submitted	The PP commits to provide the drone videography of the entire project area. These reports will be submitted periodically and will also be incorporated into the half-yearly compliance report.
2.	Means of access and egress between the embankment and the sand quarry may be clearly earmarked. The Project Proponent must commit that no hard toing or paving of	Means of access and egress between the embankment and the sand quarry is submitted as Annexure IX (Transportation Route Map).



DRAFT EIA REPORT FOR “Sand Block – MKSHB - 2
AREA: 3.80 Ha, MOUZA: Amilasai, JL No.: 141
P.S.: Keshiary, DISTRICT: Paschim Medinipur, STATE: West Bengal

SL. No	TOR	Compliance
	any haulage route within the riverbed will be attempted.	
3.	A plan on the management and handling of sand during the period of intermediate stockpiling should be submitted.	Management and handling plan of sand is addressed in Chapter 7 of Approved Mining Plan.
4.	The PP has to do tree plantation in an area equivalent to 33% of the lease area @ 2500 trees / ha within first two years from the starting of the mining operation. A progressive Greenbelt Plan may be prepared. The project area being entirely on the riverbed, afforestation/ vegetation should be attempted alongside the village roads or other public land. This may be done with prior approval of the local self-governing bodies. If no public land is available for the purpose the Project Proponent shall arrange for land with his personal means. To enhance success/ survival rate the plantation shall be attempted during the first two years of the project life and the plantation so done shall be taken care of during the rest of the project life. Species of the plant selected should be self-sustaining in that particular region.	Provision has been made to plant minimum of about 3135 saplings such as Babul, Acacia, Sonajhuri, Kadam, Jhau etc. or as will be specified by local forest department suitable to the available land for plantation. Attached copy of Deed of Agreement with Nachipur Gram Panchayat, Pradhan, on dated 29th December 2024 (Annexure-)
5.	Plan showing spatial year wise distribution of the proposed greenbelt has to be submitted along with supporting documents of administrative approval/s.	Year wise distribution of the proposed greenbelt has been provided as Annexure 11.
6.	Being a mine in operation, the plantation created so far may be submitted with geotagged photographs.	The PP commits to provide the plantation created with geotagged photographs. These reports will be submitted periodically and will also be

SL. No	TOR	Compliance
		incorporated into the half-yearly compliance report.
7.	EIA should also include detailed study of the baseline condition and impact on aquatic flora and fauna.	The detailed study of the baseline condition have been furnished under chapter -3 and impact on aquatic flora and fauna have been described under chapter-4.
8.	The project cost may include the auction bid value, estimated royalty to be paid, cost of any infrastructure built like office space, stockyard, etc. The calculation/documents to estimate the project cost should be submitted. The planned expenditure for components like need-based activities may be derived based on the project cost.	The Project cost may include the auction bid value, estimated royalty to be paid, cost of any infrastructure built like office space, stockyard, etc has been provided as Annexure-XIII
9.	A need-based EMP may be prepared in accordance with the MoEF & CC Office Memorandum vide F. No. 22 – 65/2017. IA.III dated 30.09.2020. Record of communications made in this regard with the identified / intended beneficiaries (schools / institutions etc) may also be uploaded. Evidence of the activities should be provided by photographs with geo-coordinates. The activities should be completed within the first two years of the project life.	WBMDTCL is committed to make the expenses up to a maximum limit of 2% of the total project cost. WBMDTCL undertakes that, all the expenditure will be made in due consultation and recommendation of the district authorities. The main objective of this expenses shall be peripheral development and environment protection. An undertaking in this regard is being furnished in Annexure – VIII.
10.	A study report on base flow level measured at 5 points with date and supporting photographs may be submitted. It should be committed that mining will be done at least 1m above the base flow level. Accordingly, if required, the excavation plan may also be revised.	The detail study report on the base flow level measurements conducted at five designated points, accompanied by respective dates and supporting photographs are providing in Annexure – XII. Mining will be restricted at the depth of 2.50 m only, as base flow is encountered at about 3.70 m depth.



**DRAFT EIA REPORT FOR “Sand Block – MKSHB - 2
AREA: 3.80 Ha, MOUZA: Amilasai, JL No.: 141
P.S.: Keshiary, DISTRICT: Paschim Medinipur, STATE: West Bengal**

SL. No	TOR	Compliance
11.	Management plan including the final closure plan of haul road to be submitted.	The maintenance of Haul Roads will be conducted diligently, with water sprinkler trucks scheduled to spray water twice a day to mitigate dust pollution effectively. Furthermore, tree plantation initiatives will be implemented as per availability to further alleviate noise pollution concerns. It is important to note that the management of Haul roads has already been integrated into Chapter 7 of the Approved Mine Plan and reiterated in various sections of the Final Environmental Impact Assessment (EIA) Report.
12.	Study and protection plan of the aquatic life available both during the mining and non-mining seasons should be provided. The study should be done by some reputed institute.	The PP commits to provide a study report detailing and protection plan of the aquatic life available both during the mining and non-mining seasons. These reports will be submitted periodically and will also be incorporated into the half-yearly compliance report.

CHAPTER – 2: PROJECT DESCRIPTION

2.1. Brief Description and Nature of the Project

The project is proposed for the excavation of river bed sand from the Subarnarekha River. The proposed project is a new minor mineral mining project. It is an opencast semi mechanized method mining project to excavate sand from the river bed.

The proposed activity of River sand mining is located at Mouza – Amilasai, JL No.: 141, Plot No.: 346 (p) & 347 (p), P.S. – Keshiary, of Paschim Medinipur district of West Bengal, over an area of 3.80 Ha. The lease area falls in Survey of India Toposheet (SOI) No 73N/4. The life of mine was estimated to be 5 years.

2.2. Need of the Project

River channels and their flood plains are important sources of construction grade aggregate materials like sand. The durability of river-borne coarser elastics and their sorting by fluvial action make them best suitable raw materials/ingredients for building constructions. The market demand for the materials extracted from river is high throughout the country for construction of infrastructure projects.

Sand deposition at various places in river channel will hinder the flow of water flow and excess deposition of sand can changed the shape of the river bed. Because of this, during monsoon season, the water level of river may rise above the high flood level and may triggering heavy and devastating floods. Such disasters may damage large tracts of land laying on both the banks of the river especially the agricultural lands. Hence, it is necessary to remove the materials so that the river gets channelized.

Apart from this the project will also serve the following:

- Generate various employment opportunities especially to the local people hosting the mining project.
- Economic development of the state by contributing to state exchequer.



2.3. Location of the Project Site and Connectivity

Sl. No.	Permanent Features	Description of the Area & Distance from the Area (Aerial Distance)
1.	Project site Location	Mouza: Amilasai, Plot No.: 346 (p) & 347 (p); J.L. No.: 141, P.S: Keshiary, District: Paschim Medinipur, West Bengal.
2.	Site Coordinates (Middle Axis)	22° 02' 27.98" & 087° 11' 30.20"E 22° 02' 22.48"N & 087° 11' 24.35"E
3.	Village/District/State	Mouza: Amilasai District: Paschim Medinipur State: West Bengal
4.	Maximum temperature	32°C
5.	Minimum temperature	6°C
6.	Annual rainfall (total)	>2000 mm
7.	Plant site elevation above MSL	Ground elevation level –40 m AMSL
8.	Present land use at the site	Govt. land of 5.00 ha (Riverbed)
9.	Nearest highway	SH-9: 1.40 km toward north-west of Subarnarekha River NH-49: 30.50 Km toward North of Subarnarekha River
10.	Nearest Railway Station	Nekurseni Railway Station 12 km in SE
11.	Nearest Airport	Netaji Subhas Chandra Bose International Airport: 146 Km N-W
12.	Nearest major water bodies	On the bank of Subarnarekha River
13.	Nearest town/City	Nearest Town & District Headquarters: Town –Medinipur is 30.50 Km (NE)
14.	Nearest village	Amilasai (500 Km North)
15.	Nearest Dispensary and Govt. Hospital, Educational facility	Nayagram Sub- Health Center 2.5 km (W) Amilasai Primary School at: 1.0 km (N)
16.	Nearest Religious/Worship Places	Manasha Mandir Temple: 0.66 (N)
17.	Protected areas as per Wildlife Protection Act, 1972 (Tiger reserve, Elephant reserve, Biospheres, National parks, Wildlife sanctuaries, community reserves and conservation reserves)	None - Within 10 km of Project Site
18.	Reserved / Protected Forests	None - Within 10 km of Project Site
19.	Defence Installations	None Within 10 km of Project Site



Figure 2.1: Site Photographs

2.4. Geomorphology of the Study Area:

The geomorphology the district has been classified into alluvial plain older, dissected lateritic upland, alluvial plain younger, point bar, food plain, lateritic plain, channel bar, structural hill, bajada shallow, hilltop weathered, denudation hill, buried pediplain hill, weathered pediplain hill, buried pediplain shallow and valley fill shallow. Among the geomorphology classes, the lateritic plain covers the highest area of 2538.66 km² (27.10%) followed by older alluvial plain covering 2369.92 km² (25.29%). (Figure 2.2)

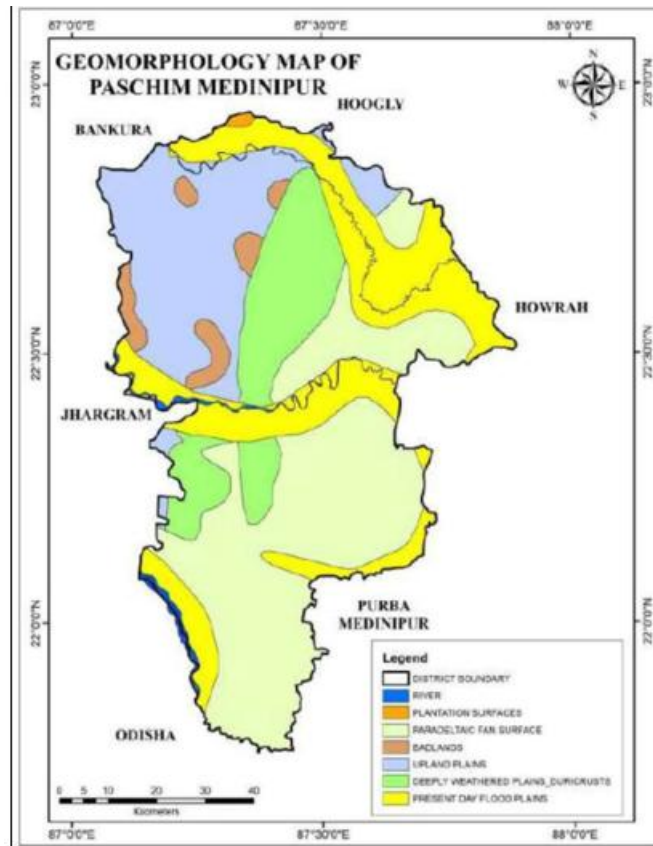


Figure 2.2: Geomorphological Map, Pachim Medinipur District, West Bengal

2.5. Geology of the Study Area

The district is underlain unconsolidated alluvium of recent age. The Paschim Medinipur district is covered by the Quarternary un-consolidated formations which are mainly divisible into two units:

- I Platforms sediments mainly covered by Laterite forming upland area.

- II Recent sediments forming plain area

The Laterite upland area are underlain by a thick sequence of Clay, Silt, Sand and various grades and gravel down to the depth of 350 m. The quarternary formation comprises newer alluvium of recent age and older alluvium of Pleistocene age. The older alluvium is restricted to the fringe area of the platform terrain towards west and Northwest and is overlain by newer alluvium towards east, south and south east. The older alluvium comprises predominantly of yellow to reddish brown clays with Kankar and ferruginous gravel and sand, fine to medium. The newer alluvium consists of predominantly of clay with occasional intercalation of silt and fine sand and is light grey in colour. The Quaternary sediments are underlain by semi-consolidated Tertiary sediments of Mio-Pilocene age. The Tertiary sediments comprise of alternations of graded sand-silt clay sequence cyclic sedimentation. In consist of Quaternaries, the Tertiary are grey in colour with deeper lithofacis being steel grey.

The top of the Tertiary sediment is generally represented by grey clay. This Grey Clay bed is persistent throughout the area and is considered as marker bed which separates the Upper Litho system and Lower Litho System.

The quartzo-feldspathic unconsolidated Quarternary sediments vary considerably in thickness from 120 m in the west to over 150 m in the east and from 150 m in the NW direction to over 180 m in SE direction. It is predominantly arenaceous in the north and northeast to most argillaceous in the south and southeast. The thickness of the newer alluvium varies between 10 to 60 m in the NW-SE direction. The newer alluvium is devoid of any significance granular zones.

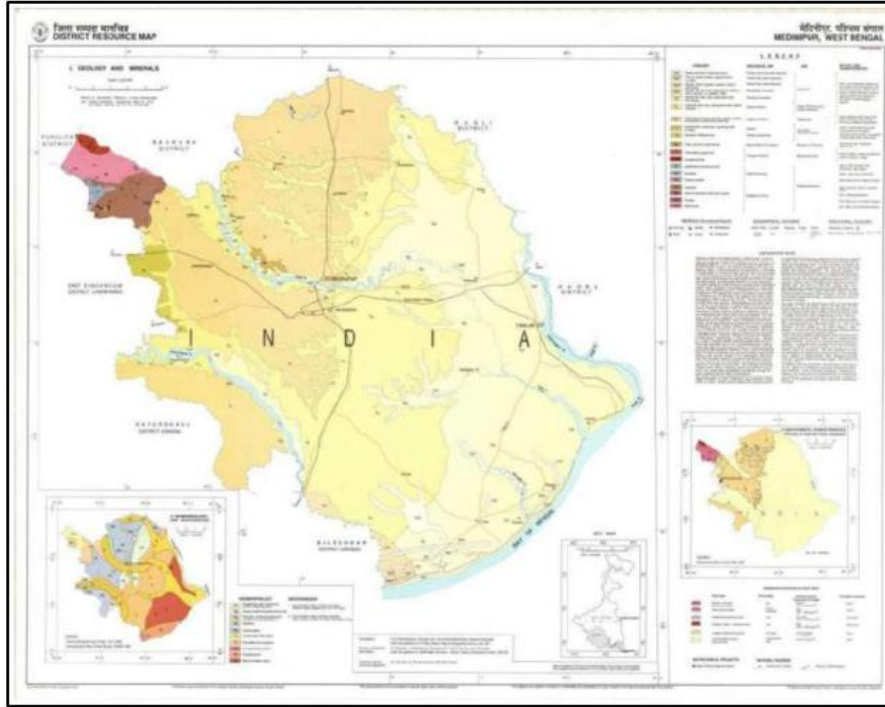


Figure 2.3: Geological Map of the Paschim Medinipur District, West Bengal

Table 2.1: Geological succession of the Paschim Medinipur District, West Bengal

AGE	GEOLOGICAL UNIT	LITHOLOGY
Holocene	Present day flood plain deposits	Alternating layers of sand & silt
	Present day beach deposits	Fine medium greyish brown sand
	Present day dunes	Well sorted white to greyish yellow sand
	Basudebpur Formation	Sand, silt, clay (unoxidized or occasionally oxidized)
	Panskura Formation	Laterite
Upper Pleistocene to Holocene	Sijua Formation	Clay & grit
Pleistocene	Lalgarh Formation	Fragments of quartz, phyllite, granite occasionally laterite
Carboniferous to Triassic	Laterite	Laterite with occasional ring like growth of silica
	Tertiary gravel bed	Gravels of different size
	Bhairab Banki	Clay, grit & conglomerate
Meso-proterozoic	Younger volcanic formations	Tourmaline-quartz rock Kuilapal granite
	Paleo-proterozoic	Dalma Volcanics
Singbhum Group		Quartzite
		Mica-schist, occasionally garnetiferous
		Calc-gneiss & granulite
		Garnet-staurolite schist with kayanite Garnetiferous phyllite

2.6. River & Drainage

The rivers of district Paschim Medinipur, owing to the typical physiographical condition of the district, emerge from the Chhotanagpur Plateau to the West, flows East or South-East ward direction according to the slope of the land and meets Bay of Bengal to the South East or tributaries of Hugli (Hooghly) to the East. All the rivers in this region are rain-fed and flow to the fullest during monsoon. Brief description the few major rivers (Table 7.1 and Table 7.2) of district Paschim Medinipur are given in the subsequent paragraphs.

Subarnarekha River: River Subarnarekha is a transboundary river flowing through the states of Jharkhand, West Bengal and Odisha. Being originated near Nagri village in Jharkhand in the Chhotanagpur Plateau region, Subarnarekha enters the district near Bhatandiha in C. D. Block Gopiballavpur I, creating the borders of C. D. Blocks Gopiballavpur II with Gopiballavpur I; C. D. Block Sankrail with C. D. Block Nayagram and then exits the district to enter State of Odisha. Floods are common in the course of Subarnarekha and causes havoc during monsoon.

Kansabati River: River Kansabati is one of the most important rivers of district Paschim Medinipur. Like other important rivers in the district, it originates in the Chhotanagpur Plateau near Muruguma in Jhalda II C. D. Block of district Purulia. It then passes through district Bankura and enters district Paschim Medinipur near village Basantapur in Binpur I C.D. Block. Kansabati Irrigation Project and Kansabati reservoir is built in the upper course of the river to utilise the river water for irrigation purpose across the western districts of West Bengal.

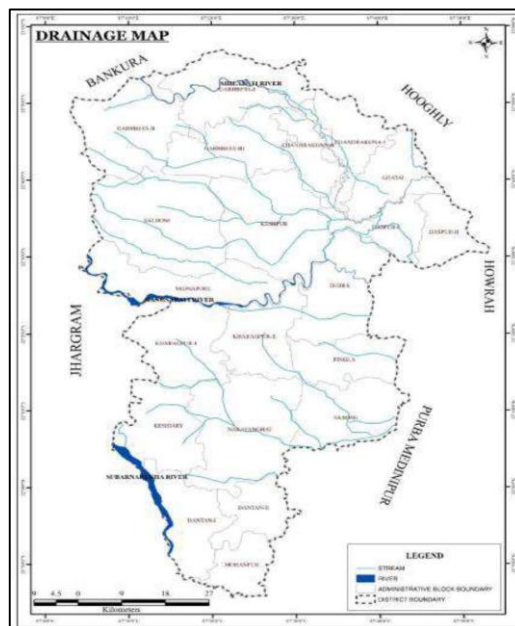


Figure 2.4: The Drainage of the Paschim Medinipur District, West Bengal

2.7. Hydrology

Hydrological condition of the district is guided by topography, geology, and rainfall of the region. Central Ground Water Board (CGWB) has carried out detail hydrogeological investigation of the district. Figure 2.12 represents hydrogeological map showing the hydrogeological scenario of the district.

Groundwater occurs in the district under both unconfined condition and confined condition. The water table generally declines with the varying gradients from west, north-west to east and south-east directions. In some part of the district ground water occurs under confined condition. Central Ground Water Board (CGWB) has carried out hydrogeological investigation in the Paschim Medinipur district. The present report incorporates data published by CGWB. Water level data has been collected from both dug-wells and tube-wells. Figure 2.13 represents water level fluctuation graph.

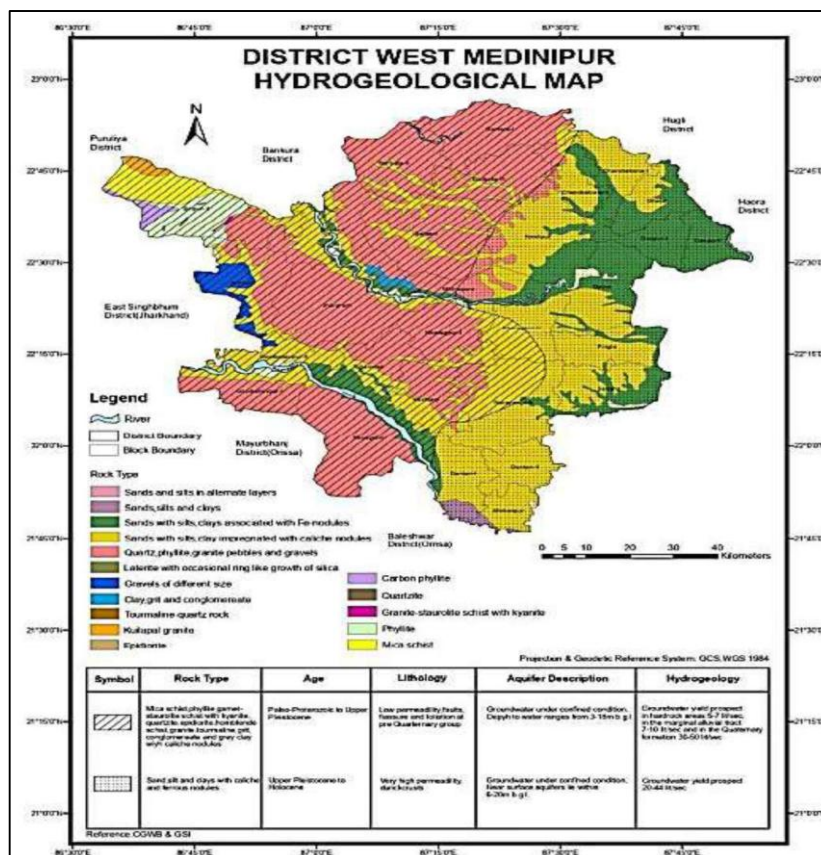


Figure 2.5: Hydrogeological map of the Study area in Paschim Medinipur District, West Bengal

2.8. Soil Type

The district is fundamentally shielded with unfertile hard laterite rocks and/or soil. Other than lateritic soil, the district soil can be broadly classified into four types, viz., red sandy, red gravelly, older and newer alluvium. The most major soil type of the district is lateritic along

with existence of Newer Alluvial patches near the river basins which tumble over in the wet season. The lateritic soils are slightly acidic with pH range 5.5 to 6.5 and poor in calcium, organic matter, and available phosphates and in bases. Laterite soil has a little water holding capacity. In some portions of the district red graveled and sandy soils appear with few patches of Older Alluvium. The red soils are poor in organic matter and available plant nutrients and coarse textured with pH around 6.0 to 6.6. In the alluvial tract three types of local soils are abundant e.g., clayey soil known as ‘entel’; the loam soil, known as ‘doash’/‘dorash’/‘doesta’ and sandy loam soil known as ‘beledoash’. The pH of alluviums ranges from pH 6.0 to 8.0 i.e., marginally acidic and to some extent alkaline (shodhganga.inflibnet.ac.in/bitstream/).

Soil type of Paschim Medinipur district can be divided into 11 categories as furnished in Table 4.1 (Bhunja et al. 2012).

Table 4.1: Soil characteristics of the Paschim Medinipur district and their percent of area covered

Soil Code	Description	Taxonomic Name
W036	Very deep, poorly drained, fine cracking soils occurring on level to nearly level low-lying alluvial plains with clayey surface associated with very deep, imperfectly drained, fine soils	Fine, Vertic Ochraqualfs
		Fine, Typic Ustochrepts
W064	Very deep, moderately well drained, coarse loamy soils occurring on very gently sloping flood plain with loamy surface, moderate erosion and moderate flooding associated with very deep, moderately well drained, fine loamy soils	Coarse loamy, Typic Ustifluvents
		Fine loamy, Typic Ustifluvents
W065	Very deep, moderately well drained, fine loamy soils occurring on very gently sloping flood plain with loamy surface, moderate erosion and moderate flooding associated with very deep, well drained, sandy soils	Fine loamy, Typic Ustifluvents
		Typic Ustifluvents
W067	Very deep, imperfectly drained, coarse loamy soils occurring on very gently sloping to undulating dissected upland with loamy surface and moderate erosion associated with very deep, moderately well drained, fine loamy soils	Coarse loamy, Typic Haplaquepts
		Fine loamy, Typic Haplaquepts
W068		Fine loamy, Ultic Paleaustalfs

	Very deep, imperfectly drained, fine loamy soils occurring on very gently sloping to undulating dissected upland with loamy surface and moderate erosion associated with very deep, moderately well drained, fine loamy soils.	Fine loamy, Rhodic Paleaustalfs
W069	Very deep, poorly drained, fine loamy soils developed on old alluvium occurring on gently sloping to undulating dissected upland with loamy surface and slight erosion associated with very deep, poorly drained, fine soils	Fine loamy, Aeric Ochraqualfs
		Fine, Aquic Haplaquepts
W070	Very deep, poorly drained, fine soil occurring on gently sloping upland with loamy surface associated with very deep, imperfectly drained, fine soils	Fine, Aeric Ochraqualfs
		Fine, Typic Ochraqualfs
W0108	Very shallow, somewhat excessively drained, gravelly loamy soils occurring on gently sloping narrow hill slopes with gravelly loamy surface and moderate erosion associated with deep, well drained, coarse loamy soils	Loamy-skeletal, Lithic Ustorthentsts
		Fine Loamy, Typic Haplustalfs
W0109	Very shallow, well drained, coarse loamy soils on gently sloping hill slopes with gravelly loamy surface and severe erosion associated with rock outcrops	Loamy, Lithic Ustorthentsts
		Rock outcrops
W0110	Shallow, moderately well drained, coarse loamy soils on gently sloping subdued hill slopes with loamy surface and severe erosion associated with very shallow, well drained, coarse loamy soils	Loamy, Lithic Ustorthentsts
		Loamy, Lithic Ustorthentsts
W0112	Very deep, moderately well drained, fine loamy soils occurring on very gently sloping to undulating upland with loamy surface and moderate erosion associated with moderately deep, well drained, fine loamy soils	Fine Loamy, Typic Haplustalfs
		Fine, Typic Paleustalfs

There are various types of rocks that are present in the district. The parent rock is usually composed of feldspathic schistose. The major parts of the area are covered with laterites with oldest outcrops which are of the Archaean eon and the alluvium is of recent origin. The laterites of Paschim Medinipur are not homogeneous and contain all possible gradation from loose

gravelly formation to hard compact pisolitic masses. In the north-west part of Binpur block micaceous schists crop occurs beneath a stream laterite flats near the village of Silda. Around 13 kilometers away towards west an abrupt low ridge rises from the lateritic plain and the ridge is mainly made of grey and bluish-grey micaceous schists with bands of gneiss that has a resemblance with the rocks of Silda village. Group of hills of irregular shape to the west of this ridge, are principally composed of hard grey and greyish-white gritty quartzites associated with irregular veins of vein quartz.

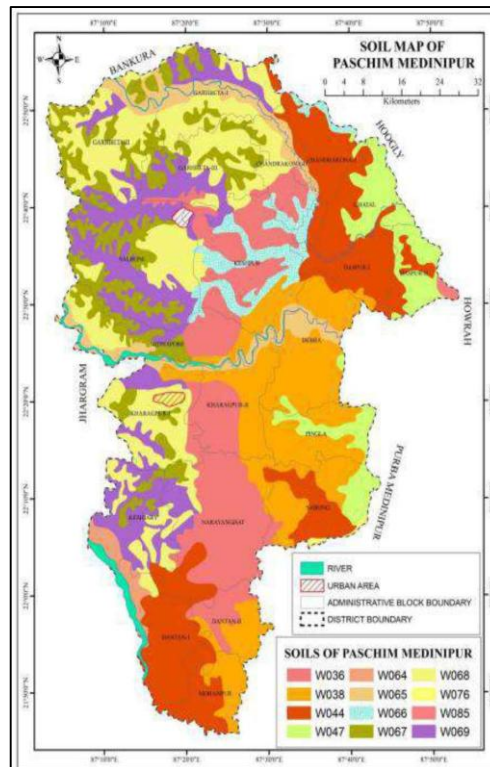


Figure 2.1: Soil Map, Paschim Medinipur District, West Bengal

2.9. Climate and Rainfall across the District

Paschim Medinipur district belongs to humid tropical monsoon climatic region. According to District Meteorological Department, there is very minor variation of temperature, rainfall and relative humidity in the district. The climate of this district is characterized by an oppressive hot summer, high humidity nearly all the year round and a well distributed rainfall in the south west monsoon season.

The average annual rainfall in the district is 1485mm. The variations in the annual rainfall within the district and from year to year are not large. The rainfall during the monsoon season – June to September – constitutes 70 percent of the annual rainfall; July and August are the rainiest months. The district receives a mean annual rainfall varying from 1295 mm to 1610mm. ([https://hydro.imd.gov.in/hydrometweb/\(S\(c31xot2fu1lahs45tplr2vuh\)\)/DistrictRaifall.aspx](https://hydro.imd.gov.in/hydrometweb/(S(c31xot2fu1lahs45tplr2vuh))/DistrictRaifall.aspx))

Table 2.2: Annual rainfall (in mm) recorded in Pachim Mednipur District

Month	2016	2017	2018	2019	2020	Average
Jan	6	5	0	0	41.6	10.52
Feb	48	0	3.4	107.2	11.3	33.98
Mar	27.4	43.9	1.6	63.6	62.6	39.82
Apr	12	17.4	99.1	252.7	113.8	63.6
May	133.5	109.2	109.3	113	262.6	145.52
June	161.1	205.5	187.7	128	240.3	184.52
July	359.2	411.7	259.7	216.9	217.4	292.98
Aug	101.7	311.9	300.9	397.9	368.9	350.26
Sep	192.2	202.7	229.6	361.7	134.3	224.1
Oct	71.6	203.4	72.7	125.5	84	111.44
Nov	8.6	32.1	7.1	40	10.8	19.72
Dec	0	9.3	23.8	7.6	0	8.14
Yearly Total	1391.3	1552.1	1294.9	1610.1	1547.6	1484.6

Source: Website of Indian Meteorological Department, Govt. of India

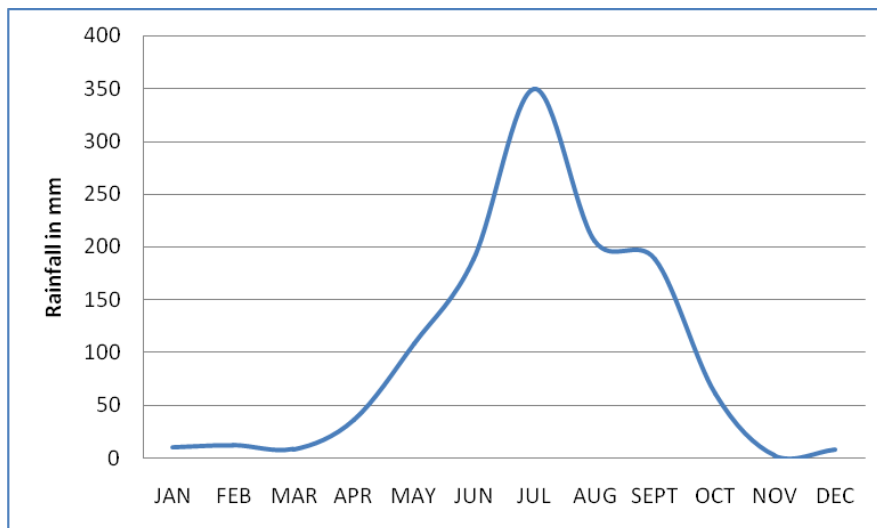


Figure 2.2: Annual Rainfall Data of the Paschim Medinipur District, West Bengal (*Source: IMD Database*)

Summer: Paschim Medinipur district experiences dry and hot summer with maximum temperature of 46°C (114.8°F) and that does not come down below 29°C. June to September has shown maximum average rainfall with moderate temperature. Monsoon in Paschim Medinipur lasts till the middle of the month of October. Winters in Paschim Medinipur are pleasant and enjoyable, with mercury dropping to about 4°C (39.2°F).

Table 2.3: Monthly mean temperature (in °C) distribution of the Pachim mednipur.

Month	Min Temp (°C)	Max Temp (°C)	Mean Temp (°C)
JAN	10	24	17
FEB	13	28	20.5
MAR	18	32	25

APR	22	252	30
MAY	23	36	29.5
JUN	25	34	29.5
JUL	24	32	28
AUG	24	32	28
SEPT	22	32	27
OCT	20	31	25.5
NOV	13	29	21
DEC	10	26	18

2.10. Seismicity of the Study Area

The seismic hazard map of India was updated in 2000 (Figure 2-14) by the Bureau of Indian Standards (BIS). There are no major changes in the zones in West Bengal with the exception of the merging of Zones I and II of the 1910 BIS map. Western sections of the northern districts of Jalpaiguri and Coochbehar lie in Zone V. The remaining parts of these two districts, along with the districts of Darjeeling, Uttar Dinajpur, Dakshin Dinajpur, Maldah, 24 North Parganas and 24 South Parganas lie in Zone IV. The rest of the state along with the city of Kolkata lies in Zone III. Paschim Medinipur district is categorized under seismically active zone- III i.e. moderate seismic intensity zone. Bureau of Indian Standards, based on the past seismic history, grouped the country into four seismic zones, viz. Zone - II, Zone –III, Zone-IV and Zone-V. Of these, Zone V is the most seismically active region, while Zone II is the least.

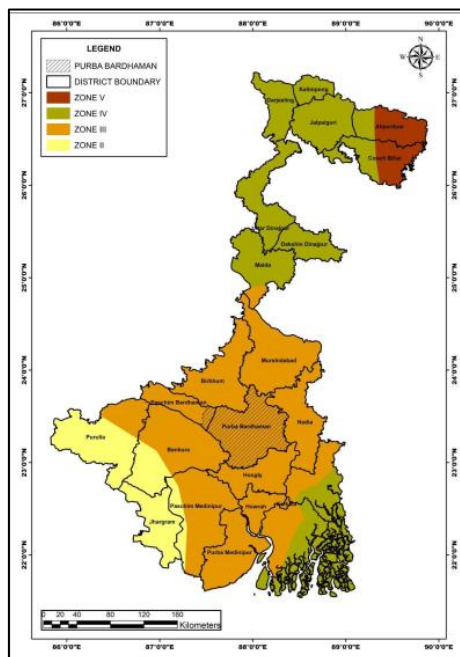


Figure 2.8: Seismic Map of the State of West Bengals (Source: Amateur Seismic Centre (ASC), Pune, 2022)

2.11. Reserve Estimation for Riverbed Deposits

The proposed project is river bed mining project, so entire deposit lies within the river bed area. The measurement of Geological reserve is estimated by the actual measurement of average mineable area of the Lease area by multiplying with the thickness of available sand deposit i.e. 2.50 metres (as per Approved District Survey Report). All the quantity estimated are under proved category as per UNFC, 2012.

Geological reserve: According to the Ministry of Environment and Forest (MOEF), Government of India, Sustainable Sand Mining Management Guidelines - 2016 and West Bengal Minor Mineral Concession Rules, 2016, mining of river bed sand is restricted to 3m depth of the river bed. So in the present scenario, the geological reserve of Sand is estimated only up to the depth of 2.50 m only (as per Approved District Survey Report).

Area – – 38,000 m², Depth – 2.50 m,

Geological Volume of Reserve = Area X Depth = 38,000 m² X 3.00 m = **95,000 m³**.

Mineral Blockage:

Reserved Volume Blocked in Mine Limit (For Safety Zone): 7.5 m wide peripheral belt for safety zone around the Mine boundary of the mining area (according to MMR, 1961) has been blocked for mining which is: **5,821 m²**.

So, total volume of reserve blocked within safety zone (upto 2.50 m depth) is (5,821 m² X 2.50 m) = **14,552.50 m³**.

Reserved Volume Blocked for Other Blockage Area (Slope in the Boundary Area):
On an average distance between the river banks is 1000m and 1/3rd of the distance between the river bank lines are about 333m distance from the river bank line. Here 1/3rd of the distance between the bank lines is not considered as 100m distance from river bank line is less than 333m. Here 100m distance from river bank line does not cross the safety zone of the lease area. Slope will be maintained 45°. Present day river water flow does not cross any portion of the lease area.

So, total volume of reserved for Other Blockage Area (Slope in the Boundary Area) is

Total Blocked Volume of Reserve (i + ii)

= (14,552.50 m³ + 2,331.50 m³) = 16,884 m³.

Mineable Reserve:

Geological Volume of Reserve = 95,000 m³.

Blocked Volume of Reserve = 16,884 m³.

Mineable Volume of Reserve

= (Geological Volume of Reserve – Blocked Volume of Reserve)

= (95,000 m³– 16,884 m³) = 78,116 m³.

Table 2.4: Geological Reserve of the Lease Area.

Year	Total Volume of the Area (Cum)	Replenishment Rate (%)	Geological Resource (Cum)
1	95,000	100	95,000
2	95,000	73.75	70,062.50
3	95,000	73.75	70,062.50
4	95,000	73.75	70,062.50
5	95,000	73.75	70,062.50
Total Geological Resource			3,75,250

As the river bed sand extraction will be done through single bench of 2.50 m height, the whole material is mineable. Replenishment rate of Subarnarekha River bed deposits is 73.75% (as per District Survey Report) and the mineable reserve has been estimated based on 73.75% replenishment rate from second year. So, in the 1st year depth of mining will be 2.50 m and from 2nd year to 5th year depth of mining will be $(2.50 \times 0.7375) = 1.84375$ m.

Table 2.5: Minable Reserve of the Sand Deposit.

Year	Total Volume Inside 7.5 m Berm after maintaining 45° slope (Cum)	Replenishment Rate (%)	Mineable Reserve (Cum)	Annual Production (Cum)
1	78,116	100	78,116	78,116
2	78,116	73.75	57,610.55	57,610.55
3	78,116	73.75	57,610.55	57,610.55

4	78,116	73.75	57,610.55	57,610.55
5	78,116	73.75	57,610.55	57,610.55
Total Mineable Reserve			3,08,558.20	3,08,558.20

Note: Tables in the previous page are in-situ figures. Actual figures of sand production may be correlated in accordance with in-situ density and bulk density of produced sand. Depth and volume of mining has been reduced from second year onward in order to depict the replenishment rate. Since Replenishment is a dynamic process, the depth of mining at any point of time may be considered at higher level based on published replenishment rate but limited to maximum of 3m (According to the Ministry of Environment and Forest (MOEF), Government of India, Sustainable Sand Mining Management Guidelines - 2016 and West Bengal Minor Mineral Concession Rules, 2016, mining of river bed sand is restricted to 3m depth of the river bed or ground water level only, whichever is less). Here as per approved DSR of Paschim Medinipur, the ultimate depth of mining will be upto 2.50 m depth.

In the 1st year depth of mining will be 2.50 m and from 2nd year to 5th year depth of mining will be $(2.50 \times 0.7367) = 1.84175$ m. Extraction/ collection work of river sand is usually carried out for eight months in a year. The work remains suspended for the rest four months of the year due to seasonal monsoon rainfall and other related problems. Therefore, considering the number of working days in a month to be 25 days and 8 hours per day. So, the total working days in a year would be $= (25 \times 8) = 200$ days.

Considering 240 working days annually, barring the monsoon season, maximum production will be $= (78,116 \text{ cum} / 240) = 325.48$ cum per day of the river bed material. The maximum annual production capacity of this mine is 78,116 cum sand.

Considering the carrying capacity of the trucks/ dumpers to be deployed is of average 250 Cft (10 Ton), the total no. of trips to be made by the dumpers/trucks would be about $= (11494 / 250 \text{ Cft}) \cong 46$ trips per day.

However, the Competent Authority may prescribe the quantity of sand to be extracted by the Mining Contract Holder as per the terms and conditions of the contract taking into account the impact on the ecology and environment of the surrounding areas. However, the quantity of sand allotted for extraction under the Mining Contract will be within the mineable reserve of sand available per year as depicted above.

Method of Mining: Presently the said mine is working with the conventional open cast with bench system method with the semi mechanized mode of operation. Based on the mode and

method so adopted and taking into the consideration of geological parameters of the sand body, the mining pit is designed such that the height of the bench is kept at about 2.50 meters maximum and maintains 45° pit slope. However, only 2.50 m benches have been considered for present mining.

- Mode of operation (mining) is a manual open cast supplemented with semi- mechanised operation
- Extraction of sand will be done by both manual labours and small capacity machineries like excavators and tractors for excavation and transportation of the excavated sand.
- The extracted sand will be temporarily stored in the stacking area which then further will be transported to the desired location as per MDO.
- The bench height will be 1m, at final stage the slope of the bench will be maintaining 45° slope
- Loading of excavated and sorted sand materials into tippers with the help of manual mode or by small capacity excavator.

Progressive Mine Closure Plan: The “West Bengal Minor Mineral Concession Rule 2016” dated 29th July 2016 has made it mandatory to incorporate “Progressive Mine Closure Plan” in Mining Plan (Approved Mine Plan, Chapter III, page no. 436).

The Subarnarekha River is a meandering perennial river and therefore during the monsoon season, considerable amount of mineral (Sand) is transported by the flow of river water. This mining contract is for river bed sand only. The sand is to be extracted from the provided lease in a specific method as discussed in previous sections. The voids created because of this mining will get filled gradually with the sediments carried by the river flow and would be replenished every year. This process of replenishment is slow in the dry season due to lack of rainfall. The restoration of this riverbed to its original position through natural process is more congenial to the aqua-marine environment than the reclamation with earth/silt etc. brought from elsewhere. Since the river will regain its original position through natural process after closure of the mine on expiry of the contract period, a progressive mine closure plan would not be necessary in this case.

Reasons for closure: The progressive mine closure plan has been prepared in compliance with West Bengal Minor Mineral Concession Rules 2016 under MMDR Act 1957. No immediate closure is planned as sufficient reserves are available to carry on the activities. There is market potential in domestic demands.

Statutory Obligations: The lessee is bound to submit the progressive mine closure plan either with Mining plan or Scheme of Mining. Lessee is bound to follow the terms and conditions as will be stipulated in the lease deed. In addition to it the rules pertaining to the Protection of Environment i.e., Environment Protection Act. Environment Rules and other associated rules for the protection of environment will have to be followed. All other rules pertaining to the mining existing at that time will be followed during the course of mining activities.

Machinery Requirements: The proposed mining activity in Subarnarekha riverbed will be strictly restricted to manual opencast method of mining. Involvement of any heavy machineries are strictly not advisable. The table 2.3 shows the list of machineries that are advisable in the mining contract area.

Table 2.2: List of Machineries involved in MLA.

S.No.	Type of Machinery	Number	Fuel Consumption per hour (Litres) per machine
1.	Excavator	5	50
2.	Tipper Truck	8	24
3.	Water Sprinkler Truck	2	6



Figure 2.9: Proposed Road connecting the Mining Lease Area

Proposed Manpower: There is no permanent influx of the population anticipated, as the workers will be hired locally from nearby villages. Unemployment is very pervasive in the study area. The project will provide employment in the study area to approximately 12 & 28 semi-skilled and Unskilled laborers from local people directly and 1 person indirectly including Mines Manager, in the project. It is expected that a large part of the investment in this project will be direct / indirect role on local population. Hence there will be an overall improvement of socio – economic status of the people of surrounding areas.

2.12. Project Cost

The total cost of project would be approx. 4.25 crores for 5 Year. There is budgetary provision that 5 % of project cost will be allocated for Environmental Management Plan and 2 % of the project cost will be allocated for Corporate Environmental Responsibility and 2% Health and Hygiene for causes of poor people of nearby villages. Health and Hygiene will be allocated for health check – up once in six months. Extra budgetary provisions will be allocated to lady workers.

Table 2.8: Split Up of Project Cost of MKSHB-2 Sand Block

Sl. No.	Description	Rate	Amount (in Rupees)
1	Bid Amount	-----	22,06,200/-
2	Royalty (including Cess, DMF, GST etc.) of 1,08,96,640 cft (3,08,558.20 Cum Metre) sand material	@ Rs. 3.60 / cft	3,92,27,904/-
3	Miscellaneous (Temporary Labour Room, Temporary Toilet etc.)		10,65,896/-
Total (Rs.)			4,25,00,000/-

CHAPTER – 3: DESCRIPTION OF THE ENVIRONMENT

3.1. General

This chapter provides the description of the existing environmental status of the study area with reference to the environmental attributes like land, air, noise, water, biological and socio-economic status. The study area covers the area falling within 10 km radius from the boundary of the project area. One time baseline monitoring was conducted for the study. Google image of 10 km study area of the project site is given in Figure 3.1.

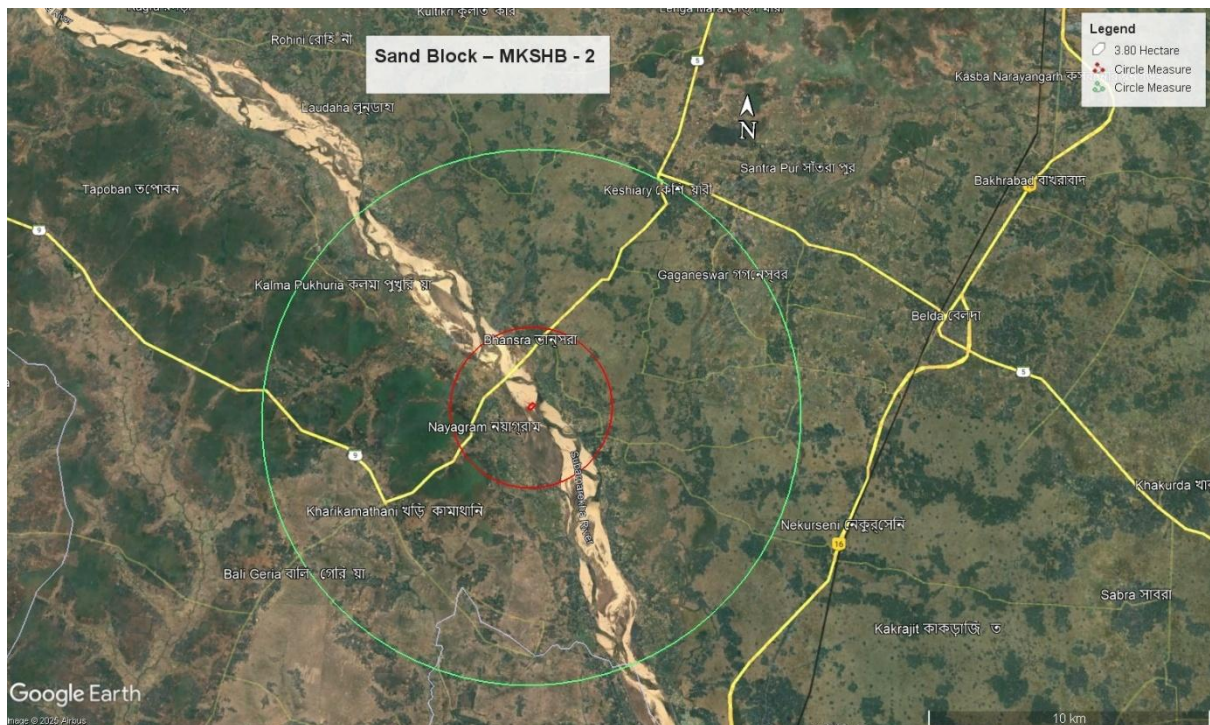


Figure 3.1: The map showing the core zone (Mine lease area) and Buffer zone.

3.2. Methodology

The methodology for conducting the baseline environmental survey is based on the Standard Terms of reference issued by MoEF&CC for non-coal mining projects. Baseline information with respect to air, noise, land and water quality in the study has been collected by primary sampling/field studies during the study period. Baseline status of the biological and socio-economic environment were also studied.

Baseline data has been collected out during the Summer Season (March, 2023 to May, 2023) by N.D. INTERNATIONAL [NABL Accredited Lab, Certificate No. TC – 5910] in

accordance with the Guidelines for EIA issued by the Ministry of Environment Forests and Climate Change, Govt. of India and CPCB, New Delhi. Team of Experts visited the study area for Social & Biological Environment study. The following attributes shown in the Table 3.1 below are gathered by M/s Indian Mine Planners and Consultants, Kolkata through field investigations regarding the preparation of EIA/EMP for the proposed mining area with related facilities.

Table 3.1: Salient Features of Baseline Environmental Studies.

Attribute	Parameter	Frequency of Monitoring
Micro – Meteorological Studies	Wind Details like speed, direction, Temperature, Relative Humidity and Rainfall	3 months data has been collected to assess Air Pollution impacts on the surrounding environment.
Ambient Air Quality	PM ₁₀ , PM _{2.5} , Sulphur Dioxide (SO ₂), Oxides of Nitrogen (NO _x)	3 months data has been collected to assess baseline Air Quality status of the area.
Noise Quality Data	Noise levels	1 middle month data has been collected to identify noise producing areas.
Water Quality, Soil Quality Data and Land Use pattern	Physical & Chemical parameters along with Measurement of heavy metals and land use parameters.	To establish baseline Water Quality, Soil Quality for future reference and Land Use Pattern in the area.
Socio – Economic & Demographic Studies	Socio – Economic parameter	To know the present Socio-Economic status of the study area.

3.3. Land Use / Land Cover of the Study Area

3.3.1. Introduction

Remote sensing is the science of acquiring information about the Earth's surface without actually being in contact with it. This is done by sensing and recording reflected or emitted energy and processing, analysing, and applying that information. Satellite remote sensing technology has found its acceptance worldwide for rapid resource assessment and monitoring. Satellite images have been utilized for land use and land cover mapping. Land use/land cover data refers to data that is a result of classifying raw satellite data into "land use and land cover" (LULC) categories based on the return value of the satellite image. The term “land use” (LU) relates to the human activity or economic function associated with a specific piece of land, whereas the term “land cover” (LC) relates to the type of feature present on the surface of the

earth. The study area is considered as 10 km from the project site in Paschim Medinipur District of West Bengal.

3.3.2. Objectives

- Delineation of Land use/ Land cover categories for the whole study area.
- Generation dB Af digital cartographic database using secondary data sources

3.3.3. Site Inspection and Data Interpretation

A recognition analysis to obtain a broad understanding of the area of analysis was undertaken. In order to evaluate the accessibility of the area as well as the trend and the distribution of vegetation and its composition, knowledge on current field conditions was important. Ground validation means the creation of a link between detected, labelled, identified and satellite imagery objects and objects. In satellite imagery for identification, it correlated the presence of a certain species of plants on the ground with its tonality. The figure 3.3 below shows the land use land cover of the study area based on our detailed site inspection. The study area covers a vast majority of Agricultural Land, Built up area as shown in Table 3.2.

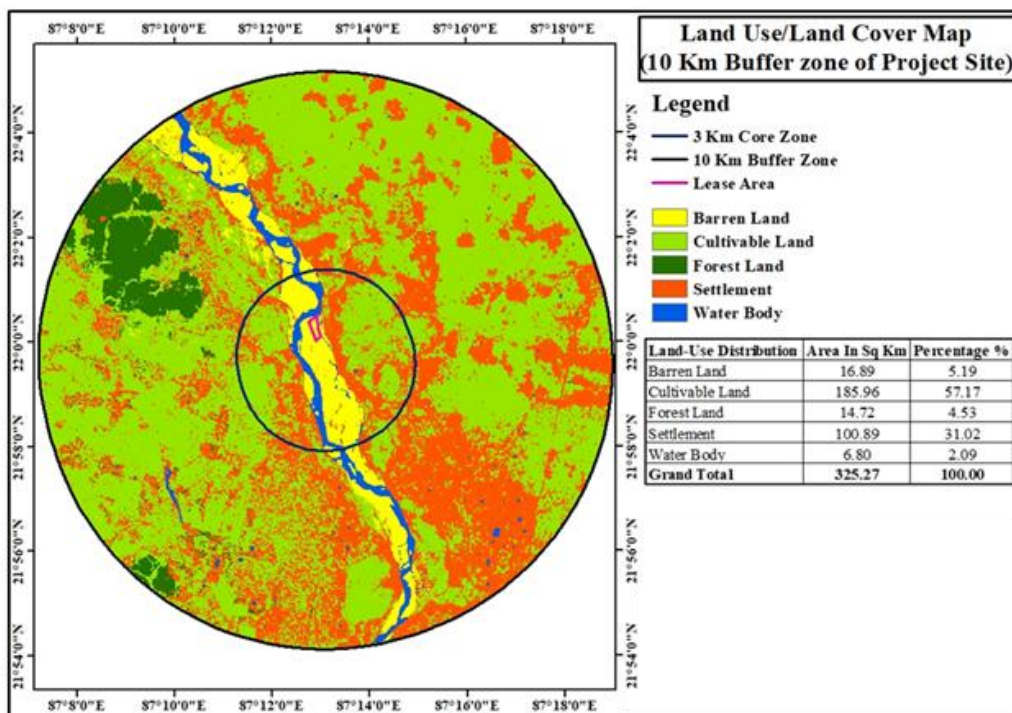


Figure 3.2: Land use Land Cover of the Study Area.

Table 3.2: Land use Land cover statistics of the Study Area.

S. No.	FEATURE	AREA (Km ²)	AREA PERCENTAGE (%)
1.	Cropland (Agricultural & Fallow Land)	185.96	57.17
2.	Water Bodies (River water and Ponds)	6.80	2.09

3.	Built-up Area (Buildings & Houses)	100.89	31.02
4.	Bare Ground (Barren Land)	16.89	5.19
TOTAL		325.27	100.00

The site of the sand mining project is located on the Subarnarekha River. The site of the project is located in the Paschim Medinipur District of the state of West Bengal. The river is a rain fed in nature and its bed mostly consists of sand of various sizes along with sand as shown in Figure 3.1. It is also predicted that this pit will naturally be filled with sand during the time of monsoon, based on the amount of rainfall obtained by the region and the volume of river flow. During the monsoon flood, the water level increases by 2.0 – 3.5 m during short periods.

Table 3.2 shows the land use land cover statistics of the study area covering a distance of 10 km. The LU LC map in Figure 3.3 shows that the analysis consists of 4 area groups (Crop Land, Water Body, Built-up Area and Barren Land). The Major portion of the study area is covered with Cropland which roughly covers 90% of the study area. In the remaining 10%, area consists of water bodies and Built Up area most of it with few portions of Forest Cover.

3.4. Micro Meteorological Data

The meteorological parameters play a vital role in transport and dispersion of pollutants in the atmosphere. The collection and analysis of meteorological data, therefore, is an essential component of Environmental Impact Assessment Studies. The long term and short-term impact assessment could be made through utilization and interpretation of meteorological data collected over long and short periods.

Since, the meteorological parameters exhibit significant variation in time and space, meaningful interpretation can only be done through a careful analysis of reliable data collected very close to the site. The micrometeorological data has been archived the Climatological table from the IMD Database from the year 1981 – 2020. The station details have been provided in table 3.3 followed by the climatological data sheet in table 3.4.

Table 3.3: Micrometeorological Station Details (*Source: IMD Database*)

Name of Station	Paschim Medinipur
Location of the Station	Paschim Medinipur, West Bengal
Latitude	23° 14'
Longitude	87° 51'
Height above M.S. L.	32 m
Based on Observation	1991 – 2020

Table 3.4: Climatological data of Paschim Medinipur Station from the year 1981-2020 as per the IMD Database

Month	Jan	Feb	Mar	Apr	May	Jun
Record High (°C)	36.6	38.8	40.4	46.0	46.5	45.2
Record Low (°C)	4.4	5.9	11.7	14.6	15.4	18.6
Avg. High (°C)	29.1	34.7	37.5	40.1	40.2	40.1
Avg. Low (°C)	8.5	12.4	16.4	19.6	21.5	21.8
Monthly Total Rainfall (mm)	9.3	21.7	29.2	60.2	93.3	216.7
Number of Rainy days	0.8	1.7	2.2	3.1	5.8	10.3
Avg. Relative Humidity (%)	73	74	71	77	74	80
Avg. Vapor Pressure (hPa)	13.3	17.9	22.1	30.0	31.4	34.1
Month	Jul	Aug	Sep	Oct	Nov	Dec
Record High °C	39.8	37.2	38.0	36.0	35.0	33.0
Record Low °C	19.4	17.0	16.0	15.4	9.8	4.4
Avg. High °C	35.9	34.8	35.2	34.4	32.7	30.3
Avg. Low °C	23.4	22.8	22.8	20.0	14.4	10.2
Monthly Total Rainfall (mm)	312.1	265.7	221.0	117.0	9.8	6.3
Number of Rainy days	15.1	13.9	11.2	5.8	0.8	0.6
Avg. Relative Humidity (%)	84	84	85	81	73	73
Avg. Vapor Pressure (hPa)	33.6	33.5	33.2	29.5	20.3	15.3

3.4.1. Temperature

The average monthly maximum and minimum temperature recorded at IMD station Paschim Medinipur is presented in Table 3.5. The recorded monthly maximum temperature usually ranges from 36.0 °C to 46.5 °C recorded mostly from March to September and recorded monthly minimum temperature usually ranges from 4.4 °C to 19.4 °C recorded mostly from November to February. The average monthly maximum temperature is 38.7 °C in summers and average monthly minimum temperature is 12.2 °C in winters. The month wise temperature variations are given in Figure 3.3.

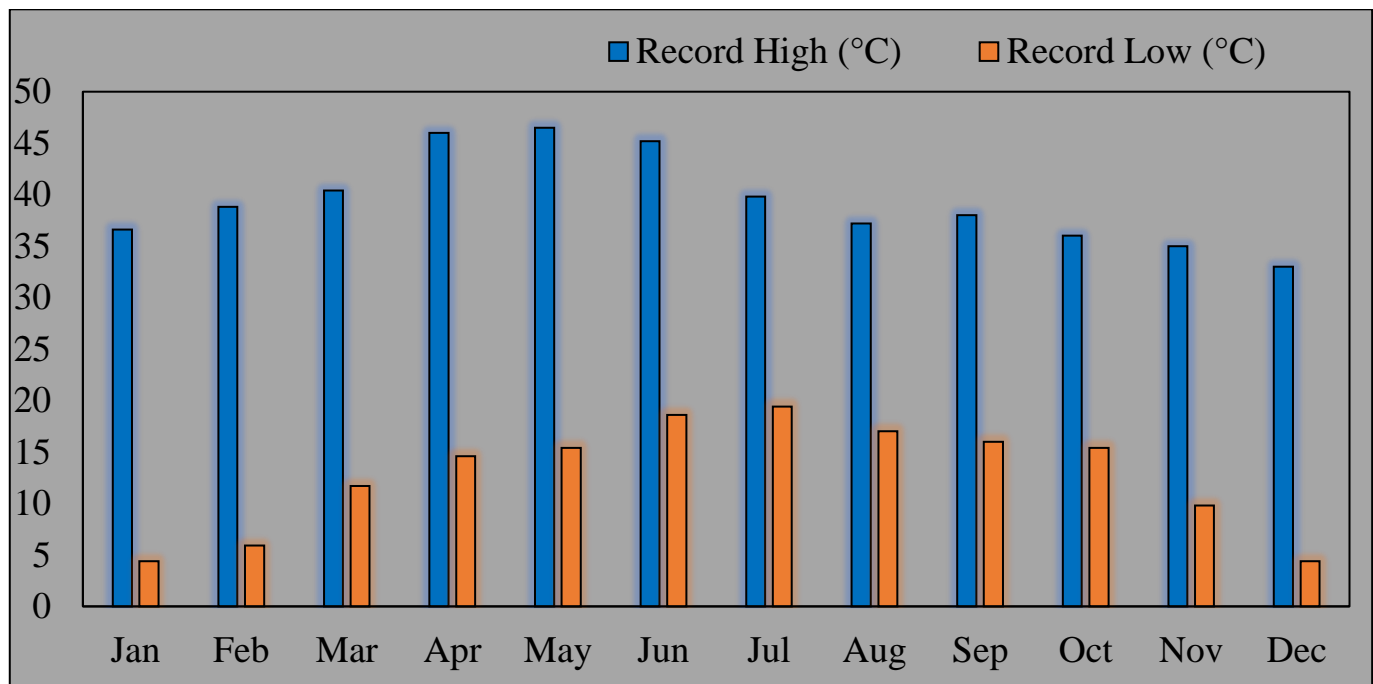


Figure 3.3: Recorded Highest & Lowest Temperature at Paschim Medinipur (IMD: 1981-2010)

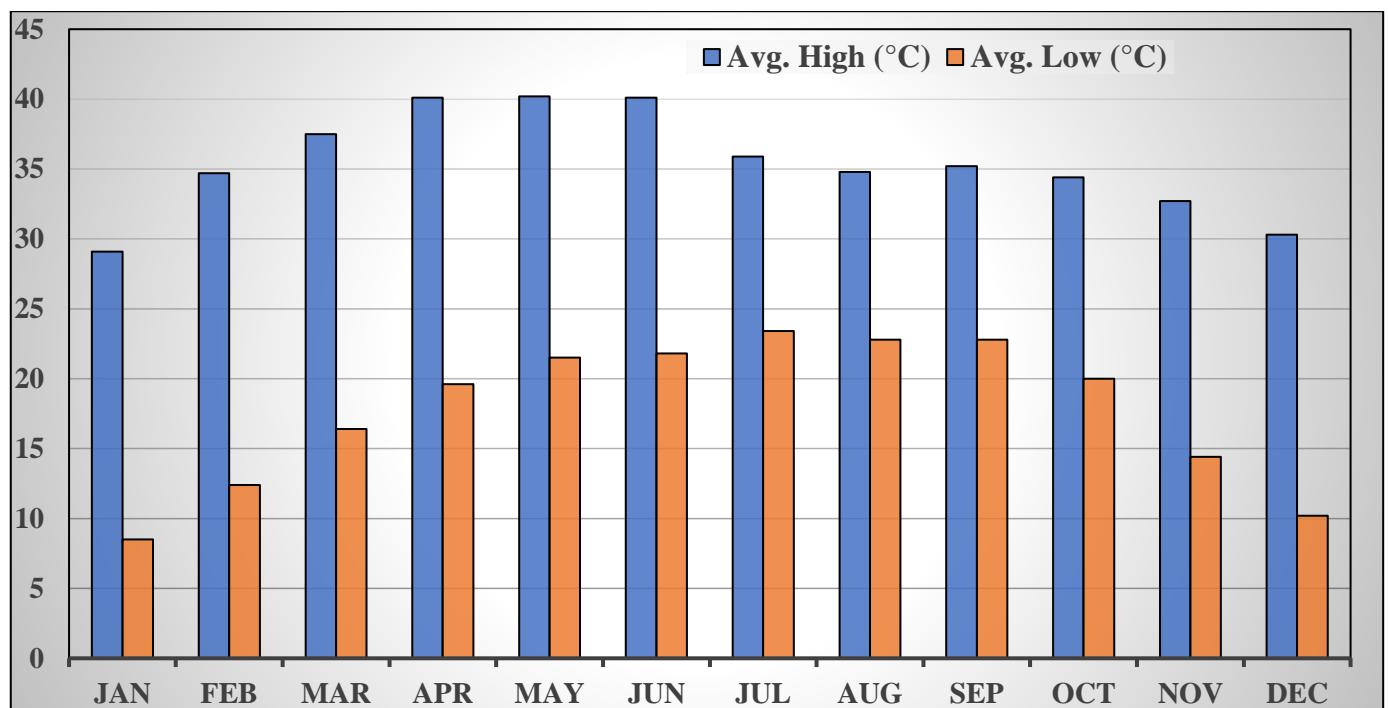


Figure 3.4: Average Highest & Lowest Temperature at Paschim Medinipur (IMD: 1981-2010)

3.4.2. Rainfall

The average annual rainfall as per IMD Climatological Table (1981-2020) at Paschim Medinipur is 150.5 mm of which heaviest rainfall usually ranges from 300 – 400 mm which is received in the months of June, July, August and September. The average monthly rainfall recorded at IMD station Paschim Medinipur is summarized in Table 3.4. The rainfall as received in various months of the year is given in Figure 3.7. The Last 5 years precipitation

was also extracted from the IMD Database as shown in table 3.6.

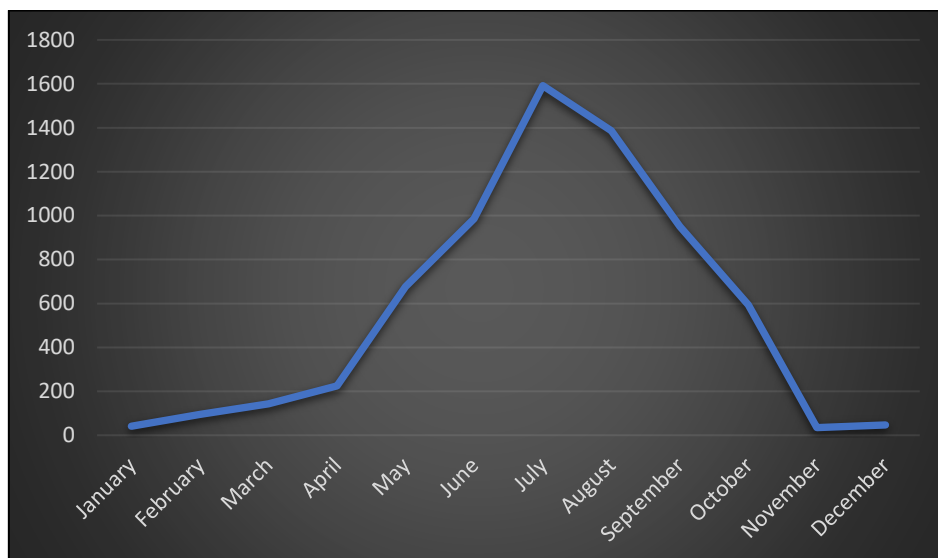


Figure 3.5: Monthly Total Precipitation recorded at Paschim Medinipur (IMD: 1981-2010)

Table 3.5: Monthly Precipitation (in mm) of Paschim Medinipur District over the last 5 years
(Source: IMD Database)

Month	2018	2019	2020	2021	2022
January	13.5	1.2	0	0	26.6
February	29.3	0	0.1	64	1.1
March	15	32.6	15.1	16.3	64.6
April	0	28.3	82.6	47.8	65.8
May	120	171.2	43.5	129.9	212.0
June	182.5	255.8	158.1	90.9	298.4
July	263.9	464.1	329.7	195.8	338.2
August	463.5	252.9	174.7	233.1	262.2
September	274.5	178.2	154.3	215.8	128.2
March	44.3	260.1	16	191.7	81
November	1.9	14.5	0	16.8	1.7
May	0	9.1	26.7	11.1	0
Total	1408.4	1668.0	1000.8	1213.2	1479.8

3.4.3. Humidity

The relative humidity is generally high throughout the year, with highest during the morning and comparatively low relative humidity recorded afternoon. The month wise humidity variations are given in Figure 3.8. The average humidity of the district usually is around 80% annually with 27 hPa vapor pressure and during the summers, it ranges from 80 – 85%. With average vapor pressure of 13.3 – 33 hPa.

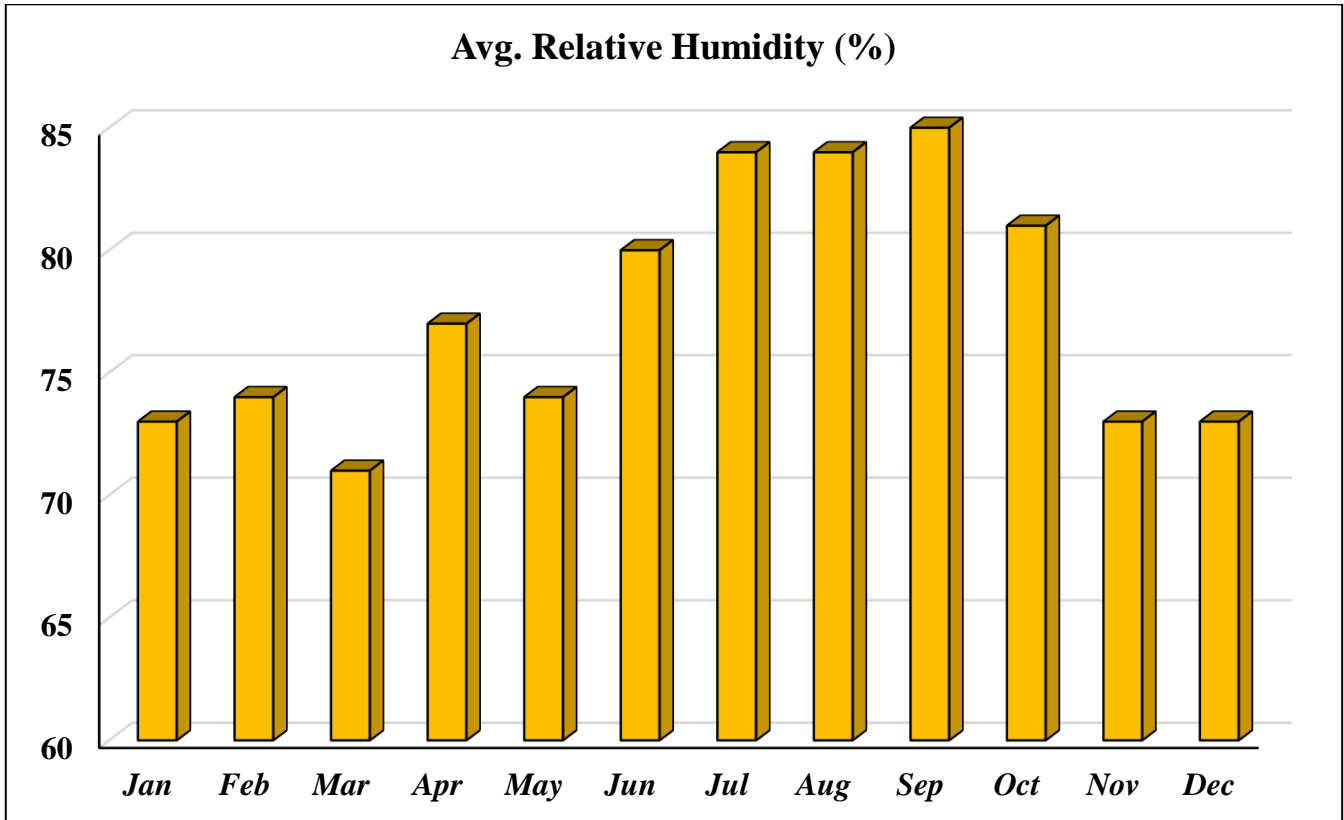


Figure 3.6: Average Relative Humidity recorded at Paschim Medinipur (IMD: 1981-2020)

3.5. Ambient Air Quality

The ambient air quality (AAQ) with respect to the study zone around the proposed project area forms the baseline information. The various sources of air pollution in the region are traffic, urban rural activities and industrial activities (mining activities). The study area represents mostly rural environment.

The parameters monitored during the study period were particulate Matters (PM₁₀), particulate Matters (PM_{2.5}), Sulphur dioxide (SO₂) and Oxides of Nitrogen (NO_x). The results of monitoring carried out for study period March 2023 to May 2023 representing Winter season are presented later in this section.

3.5.1 Methodology opted for AAQ Investigation

The baseline status of the ambient air quality has been assessed through a scientifically designed ambient air quality monitoring network. The designs of monitoring network in the air quality surveillance program have been based on the following considerations:

- Meteorological conditions on synoptic basis;
- Topography of the study area;
- Representatives of regional background air quality for obtaining baseline status; and

➤ Representatives of likely impact areas.

The ambient air quality monitoring was carried out at 7 locations. The location and description of AAQM stations is shown in Table 3.7 and Figure 3.9 below.

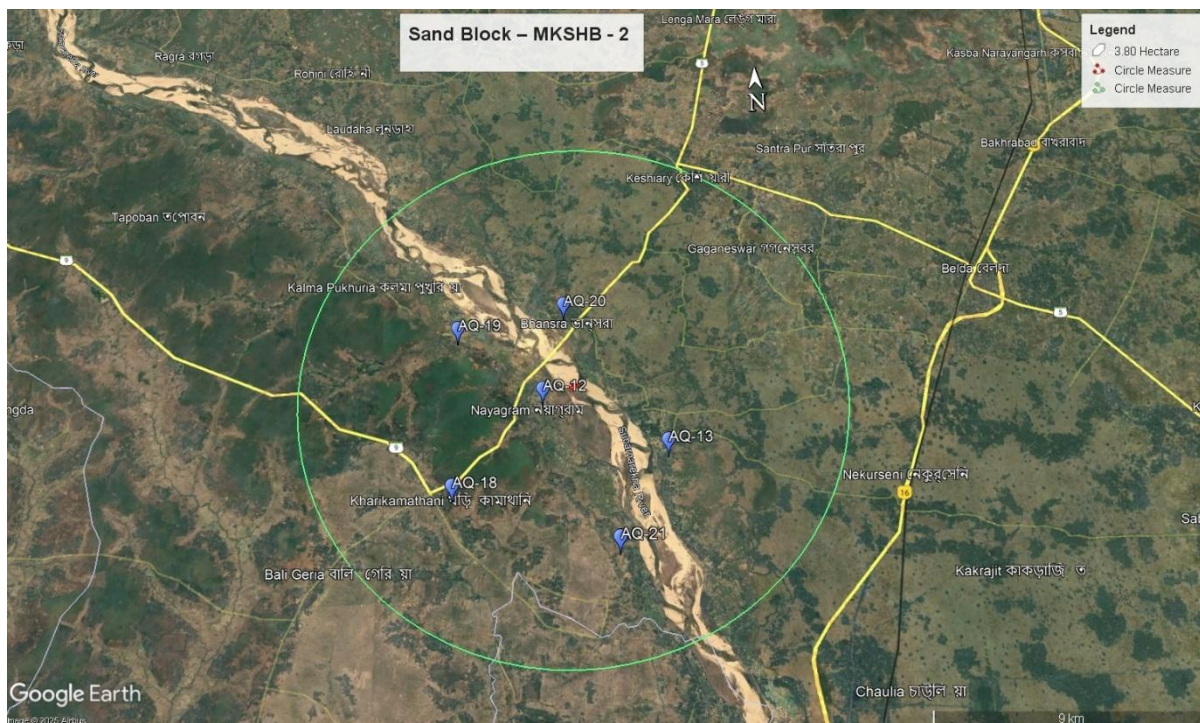


Figure 3.7: Ambient Air Quality Sampling Locations in the Study Area.

Table 3.6: AAQ Sampling location within the Study Area

Location Code	Latitude	Longitude	Distance & Direction w.r.t. Project Site
AQ-12	22° 2'1.50"N	87° 10'49.00"E	0.85 KM-SW
AQ-13	22° 0'51.88"N	87° 13'22.86"E	4.10 KM-SE
AQ-18	22° 0'9.42"N	87° 8'54.92"E	3.67 KM-N
AQ-19	22° 3'23.23"N	87° 9'1.77"E	4.80 KM-NW
AQ-20	22° 3'49.11"N	87° 11'19.04"E	2.7 KM-N
AQ-21	21° 59'1.81"N	87° 12'16.80"E	6.09 KM-S

Ambient air quality monitoring has been carried out with a frequency of two days per week during study period. The baseline data of air environment was monitored for parameters mentioned below as per the MoEF&CC guidelines and point no. 44 of granted TOR bearing vide letter no. EN/T-II-I/079/2025 dated 16th April 2025:

- Particulate Matter (PM₁₀);
- Particulate Matter (PM_{2.5});
- Sulphur Dioxide (SO₂);

- Oxides of Nitrogen (NO_x);
- Free Silica (Si);

The techniques used for ambient air quality monitoring and minimum detectable levels are given in Table 3.7 followed by site photographs showing the AAQ sampling done by the N.D. INTERNATIONAL team under the supervision of IMPCON Experts in Figure 3.8.

Table 3.7: Methodology adopted for the analysis of AAQ Samples

Parameters	Technique	Technical Protocol	Minimum Detection Limit
Particulate Matter (PM ₁₀)	Gravimetric Method	IS 5182 Part 23	5.0 µg/m ³
Particulate Matter (PM _{2.5})	Gravimetric Method	IS 5182 Part 24	3.0 µg/m ³
Sulphur Dioxide (SO ₂)	Improved West and Geake	IS 5182 Part 2	4.0 µg/m ³
Oxides of Nitrogen (NO _x)	Modified Jacob and Hochheiser	IS 5182 Part 6	5.0 µg/m ³
Free Silica (Si)	Spectrophotometric Method	IS 15388: 2003	3.0 µg/m ³



Figure 3.8: AAQ and Meteorological Sampling in various sites Project Site

3.8 Laboratory Analysis and Interpretation of AAQ Data

Table 3.8: Summary of AAQ Data, winter (March 2023 to May 2023)

Station Code	PM ₁₀ (µg/m ³)				PM _{2.5} (µg/m ³)				SO ₂ (µg/m ³)			
	Max.	Min.	Avg.	98 th Percentile	Max.	Min.	Avg.	98 th Percentile	Max.	Min.	Avg.	98 th Percentile

AQ-12	64	58	61.00	59.78	37	30	33.50	32.83	8	6	7.00	6.86
AQ-13	65	54	59.50	58.31	38	28	33.00	32.34	8	4	6.00	5.88
AQ-18	64	54	59.00	57.82	36	26	31.00	30.38	9	5	7.00	6.86
AQ-19	64	56	60.00	58.8	34	28	31.00	30.38	8	6	7.00	6.86
AQ-20	63	56	59.50	58.31	36	28	32.00	31.36	9	5	7.00	6.86
AQ-21	76	68	72.00	70.56	40	28	34.00	33.32	8	5	6.50	6.37
NAAQ standards	100				60				80			

Table 3.9: Summary of AAQ Data, winter (March 2023 to May 2023)

Station Code	NO _x (µg/m ³)				Si (µg/m ³)			
	Max.	Min.	Avg.	98 th percentile	Max.	Min.	Avg.	98 th percentile
AQ-12	12.0	8.00	10.00	9.80	5.4	4.4	4.90	4.802
AQ-13	11.2	7.20	9.20	9.02	5.8	4.4	5.10	4.998
AQ-18	13.0	8.00	10.50	10.29	6.4	5.4	5.90	5.782
AQ-19	13.0	10.00	11.50	11.27	6.2	5.4	5.80	5.684
AQ-20	13.8	8.80	11.30	11.07	6.4	5.2	5.80	5.684
AQ-21	13.0	9.00	11.00	10.78	4.0	3.0	3.50	3.430
NAAQ standards	80				20			

3.5.3 Interpretation of AAQ Data

The analysis of ambient air quality data for three months consequently indicates excellent ambient air conditions at the site as well as around the site upstream as well as downstream. Particulate matter PM₁₀ is within the limits prescribed. SO₂ and NO_x are well below the limits prescribed. Hence overall scenario of the study area for ambient air quality is good. The pollutant (Particulate Matter, NO_x, SO₂ and Si) transport of from project site to nearby area are predicted by the USEPA recommended AERMOD model.

The proposed mining project includes activities like approach roads, haul roads, excavation and transportation of sand. These operations generally result in the generation of dust and thereby pose health hazards. However, it is proposed that adequate control measures will be provided at every stage of operation, such as water sprinkling at loading, unloading points and on haul roads before transportation, to reduce the fugitive dust emissions. US EPA, 2006 Revision of emission factor for AP – 42 was used to calculate the emission of PM₁₀ released into the atmosphere during transportation of sand by trucks operated on the haul road. Transportation of the sand by trucks used per hour on the haul road was calculated by the area source, with the combination of line sources with each truck loaded with sand transported over the haul road of the mining area. It was assumed that the truck would carry 20 tons of sand and

45 trips would be done per day as per the approved mining plan. Area source emission factors considered for the loading & transportation is 0.0000062 g/sec/m² of PM₁₀ and: 0.0000019 g/sec/m² PM_{2.5} generations. The Dispersion AERMOD View model was used for the prediction of impact with one-hour meteorological data of the study periods. The model predicted data are presented below, which indicates that around up to 10 km area from the project site shows 2.10 µg/m³ of increment of PM₁₀ concentration and 0.64 µg/m³ of increment of PM_{2.5} concentration. This elevated concentration, is negligible effects on sounding environments as shown in Figure 4.2 & 4.3 of Chapter 4. The anticipated Impacts on Air Environment are summarized in Table 4 3.

Table 3.10: AQI Index

S. No.	Air Quality Index (AQI)	Average AQI
AQ-12	64.13	70.32 (51-100 characterise as Moderate)
AQ-13	67.10	
AQ-18	64.12	
AQ-19	64.17	
AQ-20	63.10	
AQ-21	76.23	

3.6. Ambient Noise

A noise survey has been conducted in the study area covering residential transportation, commercial and calm zones. The main objective of noise monitoring in the study area is to establish the baseline noise level, which is needed for assessing the impact of total noise, which is expected to be generated in the proposed project activities. Noise is measured in terms of the loudness of the sound. A sound is a form of energy that propagates through an elastic medium at a speed that is determined by the properties of that medium. Since loudness of sound is important to the effects of noise on people, the dependence of loudness upon frequency must be considered in environmental noise assessments. Several methods have been developed by researchers using the frequency spectrum of sound to arrive at the loudness index or the given sound. For measuring the intensity of the sound, "A sound level meter" is used, which gives the intensity of sound in terms of dB (A).

3.6.2 Identification of Sampling Location

A preliminary site survey has been undertaken to identify the major noise generating sources in and around the mining site area. Noise at different noise generating sources has been identified based on the activities in the village area and ambient noise due to traffic.

The noise monitoring has been conducted for determination of ambient noise levels at four locations in the study area for summer season (March 2023 – May 2023). The noise levels at each location were recorded for 24 hours. The environment setting of noise monitoring locations is given in Table 3.14 and shown in Figure 3.13.

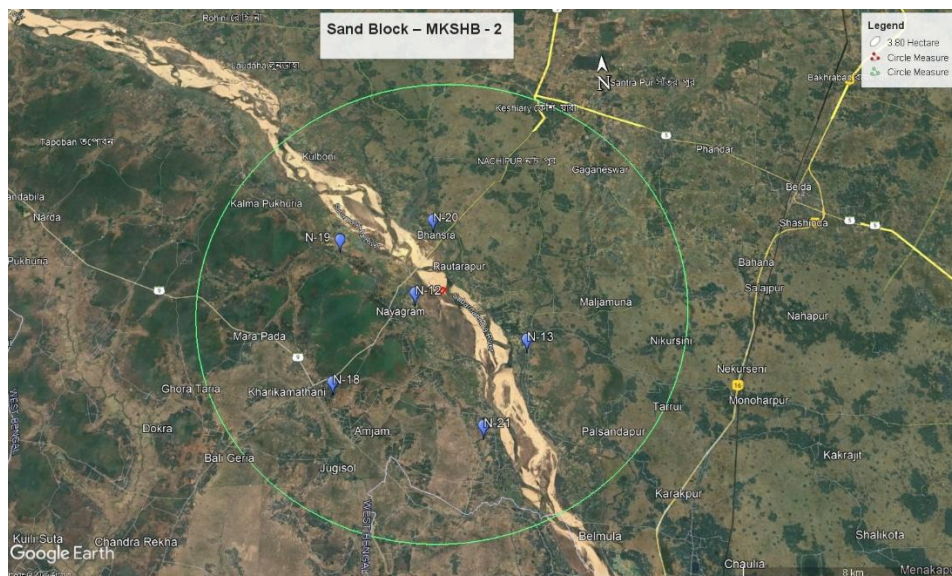


Figure 3.9: Noise Sampling Location in the Study Area

Table 3.11: Ambient Noise environment sampling locations.

Location Code	Latitude	Longitude	Distance & Direction w.r.t. Project Site
N-12	22° 2'1.50"N	87°10'49.00"E	0.85 KM-SW
N-13	22° 0'51.88"N	87°13'22.86"E	4.10 KM-SE
N-18	22° 0'9.42"N	87° 8'54.92"E	3.67 KM-N
N-19	22° 3'23.23"N	87° 9'1.77"E	4.80 KM-NW
N-20	22° 3'49.11"N	87°11'19.04"E	2.7 KM-N
N-21	21°59'1.81"N	87°12'16.80"E	6.09 KM-S

3.6.2 Methodology for Data Collection

Sound Pressure Level (SPL) measurements were measured at all locations. The readings were taken for every hour for 24 hours. The day noise levels have been monitored during 6 am to 10 pm and night levels during 10 pm to 6 am at all the locations covered in 10 km radius of the study area.

Noise levels were measured using integrated sound level meter manufactured by Lutron SL – 4001 Digital Sound Level Meter. The sound level meter consists of a calibrated microphone, electronic circuits, and a display. The microphone detects small air pressure variations associated with sound and converts them into electrical signals. The aforementioned signals are then processed using the instrument's electronic circuitry with frequency range of 31.5 to 8000 Hz. This instrument is capable of measuring the Noise level analysis.

The L_{eq} is the equivalent continuous sound level, which is equivalent to the same sound energy as the actual fluctuating sound measured in the same period. This is necessary because sound from noise source often fluctuates widely during a given period of time. Table 3.12 below shows the National Ambient Noise Standards followed by site photographs showing the Ambient Noise sampling done by the N.D INTERNATIONAL team under the supervision of IMPCON Experts in Figure 3.13.

Table 3.12: National Ambient Noise Level Standard

Area code	Category of area	Limits in dB(A)	
		Day Time	Night Time
A	Industrial	75	70
B	Commercial	65	55
C	Residential	55	45

D	Silence	50	40
---	---------	----	----



Figure 3.10: Ambient Noise Sampling in across study area.

Noise pollution in the study area is associated with Industrial activities and vehicular traffic. To judge the ambient noise level of the area, noise levels were recorded at 8 locations in dB (A). The details of the location are given in Table 3.11.

Table 3.13: Monitoring results of the Noise level in and around project site

<i>Noise Level dB (A) L_{eq}</i>						
<i>LOCATION</i>	DAY TIME			NIGHT TIME		
	Max	Min	Average	Max	Min	Average
<i>N-12</i>	54.20	44.20	49.20	44.40	39.60	42.00
<i>N-13</i>	54.00	44.20	49.10	41.20	36.20	38.70
<i>N-18</i>	53.90	44.20	49.05	47.30	38.20	42.75
<i>N-19</i>	51.30	46.60	48.95	43.50	39.80	41.65
<i>N-20</i>	53.30	49.70	51.50	43.00	41.20	42.10
<i>N-21</i>	55.10	42.10	48.60	41.50	34.50	38.00

4.6.2 Methodology for Data Collection

Sound Pressure Level (SPL) measurements were measured at all locations. The readings were taken for every hour for 24 hours. The day noise levels have been monitored during 6 am to 10 pm and night levels during 10 pm to 6 am at all the locations covered in 10 km radius of the study area.

Noise levels were measured using integrated sound level meter manufactured by Lutron SL – 4001 Digital Sound Level Meter. The sound level meter consists of a calibrated microphone, electronic circuits, and a display. The microphone detects small air pressure variations associated with sound and converts them into electrical signals. The aforementioned signals are then processed using the instrument's electronic circuitry with frequency range of 31.5 to 8000 Hz. This instrument is capable of measuring the Noise level analysis.

The L_{eq} is the equivalent continuous sound level, which is equivalent to the same sound energy as the actual fluctuating sound measured in the same period. This is necessary because sound from noise source often fluctuates widely during a given period of time. Table 3.12 below shows the National Ambient Noise Standards followed by site photographs showing the Ambient Noise sampling done by the N.D INTERNATIONAL team under the supervision of IMPCON Experts in Figure 3.13.

Table 3.12: National Ambient Noise Level Standard

Area code	Category of area	Limits in dB(A)	
		Day Time	Night Time
A	Industrial	75	70
B	Commercial	65	55
C	Residential	55	45
D	Silence	50	40



Figure 3.10: Ambient Noise Sampling in across study area.

Noise pollution in the study area is associated with Industrial activities and vehicular traffic. To judge the ambient noise level of the area, noise levels were recorded at 4 locations in dB (A). The details of the location are given in Table 3.14..

3.6.3 Interpretation of Ambient Noise Data

The values of noise observed in some of the areas are primarily owing to vehicular traffic and other anthropogenic activities. Noise monitoring reveals that the maximum & minimum noise levels at day time were recorded between as 55.10 dB (A) & 42.10 dB(A) respectively. The maximum & minimum noise levels at night time were found to be 47.30 dB(A) & 34.50 dB(A) respectively It is observed that the noise levels are well within the prescribed Ambient Air Quality Standards with respect to Noise.

3.7. Traffic Management Plan

3.7.1. Transportation Route

The minerals excavated will be loaded directly into trucks and transported to the concerned market. The transportation route is shown in the map as given below:

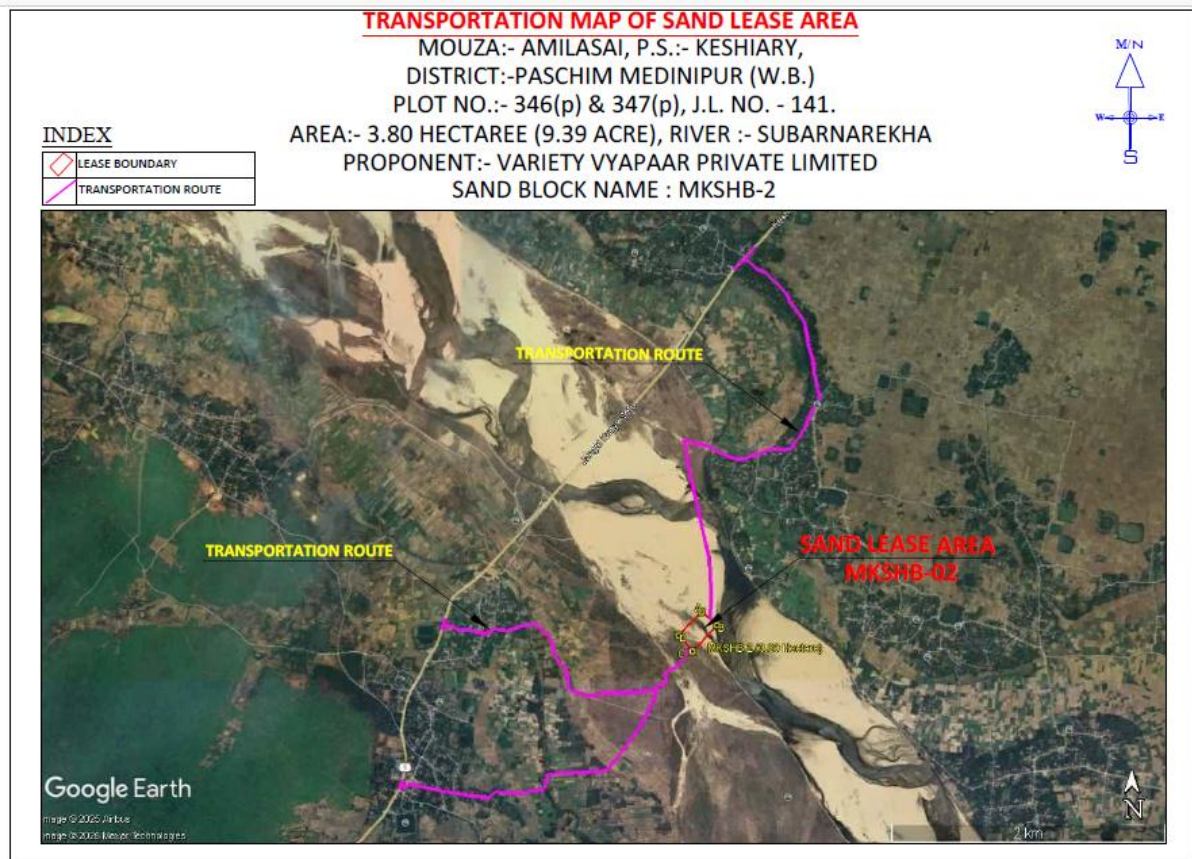


Figure 3.12: Transportation Route Map of the Proposed Lease Area.

3.7.2. Transportation Analysis (Existing)

Traffic analysis is carried out by understanding the existing carrying capacity of the roads near to the project site and the connecting main roads in the area. Then depending on the capacity of the mine site, the number of trucks that will be added to the present scenario will be compared to the carrying capacity. Traffic density measurement were made continuously for 24 hours by visual observation and counting of vehicles under five categories, viz., heavy Commercial Vehicles, light Commercial vehicles, cars, Two-Wheeler and Three-Wheeler. As the mining site is well connected to the State Highway –9 via unpaved village road of about 6.67 km respectively. For that, two skilled persons were deployed near the SH-9 for a day on dated. Total numbers of vehicles per hour has been calculated. The results of measurements are given in the table below.

Table 3.14: Existing Traffic Scenario (As per IRC 106: 1990)

Sl. No	Vehicles Distribution	Number of Vehicles Distribution/Hour	Passenger Car Unit (PCU)	Total Number of Vehicles (PCU)/Day
1.	Heavy Commercial Vehicles	3,825	3.0	11,475
2.	Light Commercial Vehicles	1,925	1.5	2,887
3.	Cars	2,194	1.0	2,194
4.	Two – Wheeler	2,719	0.5	1,359
5.	Three – Wheeler	1,827	1.0	1,827
Total		20,542		19,742 / 24 = 822.58 PCU /hour

Table 3.15: Existing Traffic Scenario & LOS at Project Site

Sl. No	ROAD	V (Volume in PCU/hr)	C (Capacity in PCU/hr)	Existing V/C Ratio	LOS
1	SH-9	823	1500	0.55	C

3.7.3. Interpretation of Traffic Study

The existing Level of Service (LOS) is “C” i.e., Good.

V= Volume of Vehicles in PCU’s/Hour & C= Capacity of Road in PCU’s/Hour.

Table 3.16: Standards as per IRC: 64-1990

V/C	LOS	Performance
0.0-0.2	A	Excellent
0.2-0.4	B	Very Good
0.4-0.6	C	Good/Average/Fair

V/C	LOS	Performance
0.6-0.8	D	Poor
0.8-1.0	E	Very Poor

Table 3.17: Modified Traffic Scenario & LOS

Sl. No	ROAD	Increased PCU's / State Highway	V (Volume in PCU/hr)	C (Capacity in PCU/hr)	Existing V/C Ratio	LOS
1	SH-9	9	830 + 9	1500	0.55	C

From the above analysis it can be seen that the Transportation load on SH-9 will increase and the LOS will remain same after start of mining operation also, hence, there will be little change on the proposed evacuation roads due to additional traffic. However, Traffic management has been proposed as given below.

3.7.4. Management of Traffic

- Roads will be repaired regularly and maintained in good conditions.
- Haul roads will be sprinkled with water to keep the dust suppressed.
- A supervisor will be appointed to regulate the traffic movement near the site.
- Speed breakers will be constructed near accident prone areas to calm the traffic and its speed.
- Signage will be erected at the sensitive & precarious places to caution or provide information to road users.

3.8. Soil Characteristics

The soil sample is collected from the core zone and buffer zone since the project is not likely to affect the land use outside core zone. Samples are collected through hand auger boring up to a depth of 15 to 30 cm. The location of sampling was given in Table 3.16 followed by Figure 3.17 showing the sampling locations across the study area.

Table 3.18: Soil Characterization sampling locations along the Study Area

Location Code	Latitude	Longitude	Distance & Direction w.r.t. Project Site
S-10	22° 2'44.90"N	87°10'6.12"E	1.80 KM-N
S-13	22° 2'18.91"N	87°13'46.23"E	4.11 KM-E
S-14	21°59'32.60"N	87°11'19.97"E	4.87 KM-S
S-15	22° 4'16.50" N	87°12'33.84"E	4.40 KM-SE



Figure 3.13: Soil Sampling Location across the Study Area.

3.8.1 Interpretation of Soil Characterization Data

Soil samples were collected from surrounding the study area and around project site that are likely to be impacted from the project. Soil quality analysis done for parameters like texture, moisture, organic matter, conductivity, pH, bulk density, and NPK values. The soil sample was collected in presence of the functional area experts and analyzed by NABL accredited laboratory, during the post monsoon season results are given in Table 3.15.

Table 3.19: Soil Characterizations

Sl. No	Parameter	Unit	RESULT		
			S-10	S-13	S-14
1.	Electrical Conductivity	μs/cm	47.42	55.44	109.7
2.	Nitrogen (as N)	mg/Kg	145.24	174.55	206.34
3.	Moisture	%	16.34	12.12	19.49
4.	Specific Gravity (at 25°C)	-	2.58	2.59	2.49
5.	Bulk Density	g/cm ³	1.34	1.11	1.13
6.	Phosphorus (as P)	mg/Kg	16.35	26.57	19.88
7.	Potassium (as K)	mg/Kg	18.77	32.56	34.03
8.	Sodium Absorption Ratio (SAR)	meq/Kg	0.39	0.43	0.31
9.	Permeability at 27°C (k ₂₇)	cm/s	5.8 x 10 ⁻⁴	<10 ⁻⁷	<10 ⁻⁷

Sl. No	Parameter	Unit	RESULT			
			S-10	S-13	S-14	
10.	Calcium (as Ca)	mg/Kg	118.23	213.11	257.46	
11.	TEXTURE	Sand Content	%	58.45	11.54	13.11
12.		Slit Content	%	3.66	5.00	2.22
13.		Clay Content	%	37.89	83.46	84.67
14.		Soil Type	-	Sand clay	Clay	Clay



Figure 3.14: Soil Sampling across the Study Area.

3.9. Water Quality

Selected water quality parameters of surface and ground water resources in the study area have been studied for assessing the water environment and evaluate anticipated impact of the quarry. Understanding the water quality is essential in preparation of EIA and to identify critical issues with a view to suggest appropriate mitigation measures for implementation.

The purpose of this study is to:

- Assess the water quality characteristics for critical parameters;
- Evaluate the impacts on agricultural productivity, habitat conditions, recreational resources and aesthetics in the vicinity; and
- Predict impact on water quality by this project and related activities.

The information required has been collected through primary surveys and secondary sources.

3.9.1 Methodology

Site Investigation was undertaken and monitoring locations were finalized based on:

- Drainage pattern;

- Location of residential areas representing different activities/likely impact areas; and
- Likely areas, which can represent baseline conditions.

The samples were analyzed essential parameters as per the drinking water specification IS 10500: 2012.

Samples for chemical analysis were collected in polyethylene carboys. Samples for bacteriological analysis were collected in sterilized glass bottles. Selected physico-chemical and bacteriological parameters have been analysed for projecting the existing water quality status in the study area. Selected water quality parameters for water resource of the study area have been used for describing the water environment and assessing the impacts. About 4 Nos Sampling location area presented in (Table 3.20). Ground water samples and 4 no. (Table 3.21). surface water samples were collected in the study area to assess the water quality. Water samples are drawn from the hand pumps being used by the villagers for domestic needs. The sampling locations for both surface water & ground water are shown below.

Table 3.20: GPS Coordinates of Ground water Sample collection location

Location Code	Latitude	Longitude	Distance & Direction w.r.t. Project Site
GW-9	22°11'21.54"N	86°58'10.13"E	3.81 KM-SE
GW-10	22°12'31.15"N	86°57'4.22"E	0.95 KM-SE
GW-11	22°13'47.39"N	86°57'12.83"E	1.97 KM-NE

Table 3.21: GPS Coordinates of Surface water Sample collection location

Location Code	Latitude	Longitude	Distance & Direction w.r.t. Project Site
SW-9	22°11'30.37"N	86°59'14.14"E	5.11 KM-SE
SW-10	22°13'8.82"N	86°57'26.57"E	1.46 KM-NE
SW-11	22°12'59.15"N	86°56'16.61"E	0.70 KM-NW

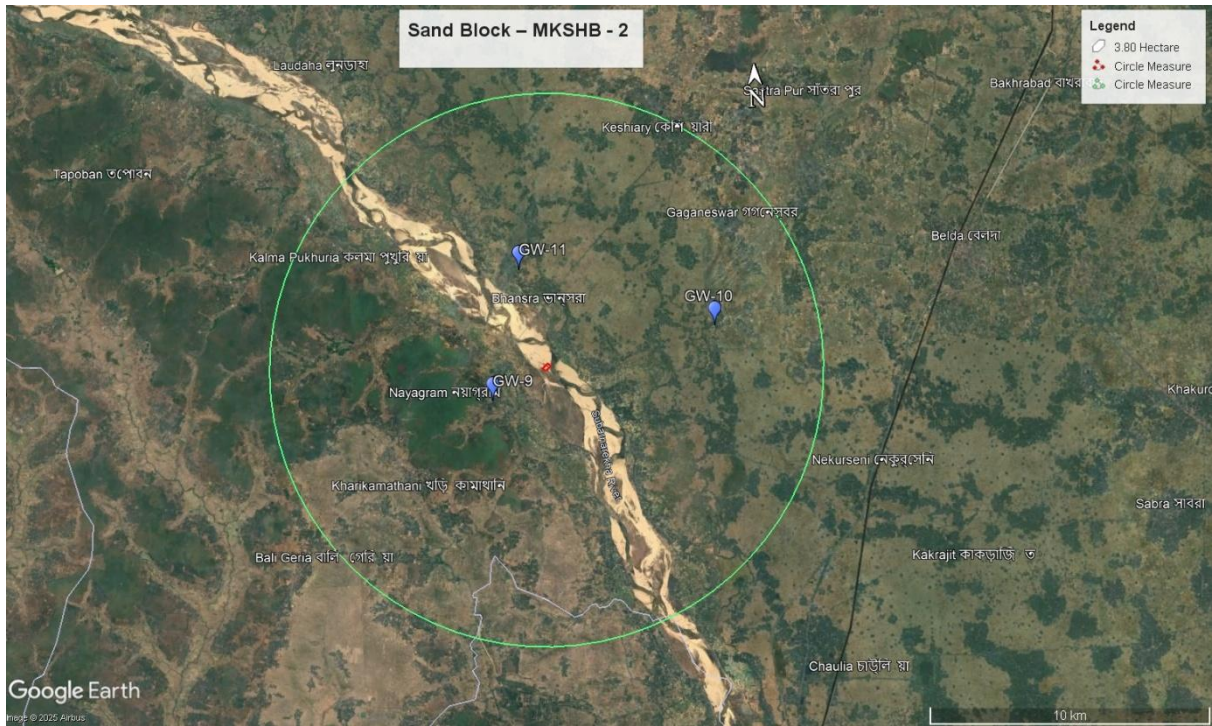


Figure 3.15: Ground water sampling locations across the study area.

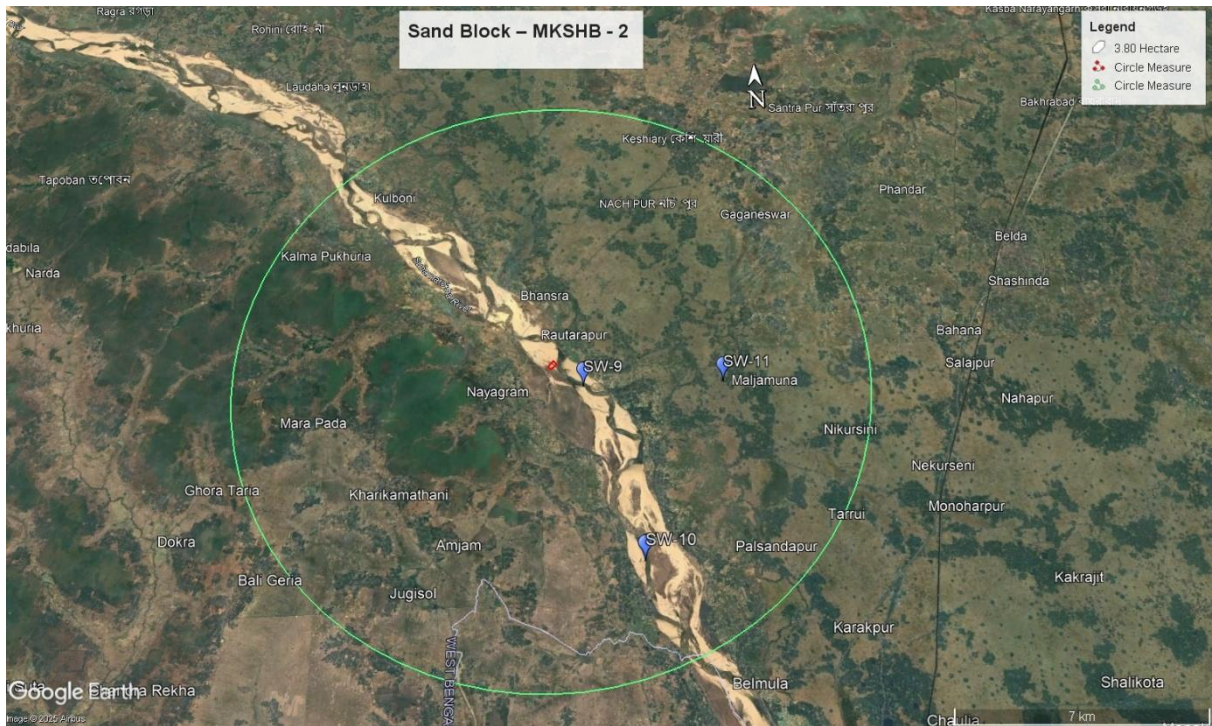


Figure 3.16: Surface water sampling location across the study area.

3.9.2 Interpretation of Water Quality Data

Groundwater samples collected from three locations within a 10 km radius of the proposed site showed all parameters well within the drinking water standards specified in IS 10500 and IS 2296: Class C. So, all sites of water are suitable for drinking purposes.



Figure 3.16: Surface water sampling across the study area.



Figure 3.17: Ground water sampling across the study area.

Table 3.22: Analysis results of Ground Water (GW-1 to GW-4)

Sl. No.	Test Parameters	Test Method	Unit	Results			Norms as per (IS 10500: 2012)	
				GW-9	GW-10	GW-11	AL (Max.)	PL (Max.)
1	Total Coliform/100ml @ 37°C for 24 hours	IS 1622: 1981	Cfu	<1(DL:1)	<1(DL:1)	<1(DL:1)	Not Detectable	
2	E. coli/100 ml @ 44.5°C for 24 hours	IS 1622: 1981	-	Absent	Absent	Absent	Not Detectable	
3	pH at 25°C	APHA, 23 rd Edition, 4500 H ⁺ B	-	6.7	6.5	6.7	6.5-8.5	No relaxation
4	Total Dissolved Solids (TDS)	APHA, 23 rd Edition, 2540-C	mg/l	332	492	192	500	2000
5	Chloride (as Cl)	APHA, 23 rd Edition, 4500, Cl-B	mg/L	11.66	92.28	6.1	250	1000
6	Fluoride (as F)	APHA, 23 rd Edition, 4500, F-C	mg/L	<0.1	<0.1	<0.1	1	1.5
7	Iron (as Fe)	APHA, 23 rd Edition, 3500, Fe-B	mg/L	0.19	0.14	0.1	0.3	No relaxation
8	Nitrate (as NO ₃)	APHA, 23 rd Edition, 4500, NO ₃ -B	mg/L	0.40	0.80	0.28	45	No relaxation
9	Sulphate (as SO ₄)	APHA, 23 rd Edition, 4500, SO ₄ -B	mg/L	14.7	76.70	11.5	200	400
10	Sulphide (as H ₂ S)	APHA, 23 rd Edition, 4500, S ₂ -B	mg/L	<0.05	<0.05	<0.05	0.05	No relaxation
11	Total Hardness (as CaCO ₃)	APHA, 23 rd Edition, 2340 C	mg/L	176	270	142	200	600
12	Arsenic (as As)	APHA, 23 rd Edition, 3113 B	mg/L	<0.002	<0.002	<0.002	0.01	0.05
13	Chromium (as Cr)	APHA, 23 rd Edition, 3111 D	mg/L	<0.005	<0.005	<0.005	0.05	No relaxation
14	Total Suspended Solids (TSS)	APHA, 23 rd Edition, 2540 D	mg/L	11	17	4	100 mg/l (max)	
15	Biochemical Oxygen Demand at 27°C for 3 days	IS 3025 (Part-44) 1993	mg/L	9	11	12	Not Specified	
16	Chemical Oxygen Demand	APHA 23 rd Edn, 5220 B	mg/L	36	39	42	Not Specified	

Table 3.23: Analysis results of surface water (SW-1 to SW-8).

Sl. No.	Test Parameters	Test Method	Unit	Results			Norms as per (IS 10500: 2012)	
				SW-9	SW-10	SW-11	AL (Max.)	PL (Max.)
1	Total Coliform/100 ml at 37° for 24 hrs	IS 1622	MPN/100ml	<1 (DL:1)	<1 (DL:1)	<1 (DL:1)	Not Detectable	
2	E. coli/100ml at 44.5° for 24hrs	IS 1622	CFU/100ml	Absent	Absent	Absent	Not Detectable	
3	pH at 25°C	APHA, 23 rd Edition, 4500 H ⁺ B	-	6.8	6.8	6.7	6.5-8.5	No relaxation
4	Total Dissolved Solids	APHA, 23 rd Edition, 2540-C	mg/l	102	130	172	500	2000
5	Chloride (as Cl)	APHA, 23 rd Edition, 4500, Cl-B	mg/l	9.71	15.54	31.08	250	1000
6	Fluoride (as F)	APHA, 23 rd Edition, 4500, F-C	mg/l	<0.1	<0.1	<0.1	1	1.5
7	Iron (as Fe)	APHA, 23 rd Edition, 3500, Fe-B	mg/l	0.15	0.12	0.21	0.3	No relaxation
8	Nitrate (as NO ₃)	APHA, 23 rd Edition, 4500, NO ₃ -B	mg/l	0.20	0.50	0.40	45	No relaxation
9	Sulphate (as SO ₄)	APHA, 23 rd Edition, 4500, SO ₄ -B	mg/l	13.7	20.6	22.8	200	400
10	Sulphide (as H ₂ S)	APHA, 23 rd Edition, 4500, S ₂ -B	mg/l	<0.05	<0.05	<0.05	0.05	No relaxation
11	Total Hardness (as CaCO ₃)	APHA, 23 rd Edition, 2340 C	mg/l	84	84	88	200	600
12	Arsenic (as As)	APHA, 23 rd Edition, 3113 B	mg/l	<0.002	<0.002	<0.002	0.01	0.05
13	Chromium (as Cr)	APHA, 23 rd Edition, 3111 D	mg/l	<0.005	<0.01	<0.005	0.05	No relaxation
14	Total Suspended Solids	APHA, 23 rd Edition, 2540 D	mg/l	7	11	56	100mg/l(max)	
15	Biochemical Oxygen Demand at 27°C for 3 days	IS 3025 (Part- 44) 1993	mg/l	17	15	19	30 mg/l(max)	
16	Chemical Oxygen Demand	APHA, 23 rd Edition, 5220 B	mg/l	58	52	66	250 mg/l(max)	

3.10. Eco – Biodiversity

In view of the need for conservation of environmental quality and biodiversity study, the study of Eco – biological environment is one of the most important aspects for Environmental Impact Assessment. Ecological systems show complex inter-relationships between biotic and abiotic components including dependence, competition and mutualism. Biotic components comprise of both plant and animal communities, which interact not only within and between them but also with the abiotic components viz. physical and chemical components of the environment. Generally, biological communities are the indicators of climatic and edaphic factors. The biological environment includes mainly terrestrial ecosystem and aquatic ecosystem. The mining activities are one such external influence, which might affect the ecology of an area, if proper management measures are not taken.

3.10.1 Objectives

- To evaluate the diversity of local within project site (Core Zone and buffer Zone).
- To enlist the major agricultural crops, plantations and cultivated species.
- To document the major fauna both invertebrate and vertebrate occurring in the selected 10 km study area.

3.10.2 Methodology

Ecological study was done collecting baseline data to understand the present status of ecological settings of the area. Different types of habitats with varied vegetation covers are encountered in different ecological condition of the study area.

Random quadrats were laid to study the floral components in the study area in the following manner. The quadrat sizes laid were as follows –

- (a) 10m x 10m in agricultural lands
- (b) 25m X 25m in Degraded Forest lands
- (c) 10m X 10m in tree plantation areas

Aquatic flora was studied in line transects along the aquatic bodies.

Each studied location for vegetation study was marked with GPS and coordinates (latitude and longitude) were noted with site characteristics.

The land use pattern of this vast landscape has been framed from the Satellite Imagery and Toposheet and duly authenticated. Ground truth was also done in different location marking it with GPS coordinates. The land use / land cover pattern of the study area may be classified into



following categories: (i) Crop Land (ii) Open areas without scrubs (iii) Settlements and (iv) Water bodies.

The study area is mostly covered with rainfed crops and is under paddy cultivation. A small area is irrigated by ground water for Boro paddy cultivation. A good amount area is also used for cultivation of vegetables etc. The species of herbs, shrubs and trees found in the sampled plots of study area are depicted in the table below.

3.10.3 Preliminary Observations

The land use pattern of this vast landscape has been framed from the Satellite Imagery and Toposheet and duly authenticated. Ground truth was also done in different location marking it with GPS coordinates. The land use / land cover pattern of the study area, may be classified into following categories: (i) Crop Land (ii) Open areas without scrubs (iii) Settlements and (iv) Water bodies. The study area is mostly covered with rainfed crops and is under paddy cultivation. A small area is irrigated by ground water for Boro paddy cultivation. A good amount area is also used for cultivation of vegetables etc. The species of herbs, shrubs and trees found in the sampled plots of study area are depicted in the table below.

3.10.4 Land Cover of the Study Area

The land use pattern of this vast landscape has been framed from the Satellite Imagery. Ground truthing was also done in different locations marking it with GPS coordinates. The land use / land cover pattern of the study area, may be classified into following categories: (i) vegetation (ii) croplands (iii) Degraded Forest area (iv) Human settlements (v) Barren land and (vi) Water bodies.

- i. The study area is mostly covered with rainfed crops and is under rice cultivation. A small area is irrigated by ground water for rice cultivation. Small scale cultivation of various types of vegetable were also observed.
- ii. Low lying area of the study area is almost flooded by Subarnarekha river almost every year. A good amount area is also used for rice cultivation.
- iii. Open areas without scrubs are also seen mostly in the riverbank of Subarnarekha River. These are plain grass lands with various grass and herb species. These grasslands are mostly used as grazing lands.
- iv. There are few patches of wild areas with many indigenous species of wild plants in some places of the study area. These small patches serve as refugia for small wild fauna and flora. In most of these place's plantations of exotic species like teak has been done.

- v. Varied types of settlements were observed in the study area mostly dominated by Bengali and Hindi speaking people. The study area has some semi-urban areas. There are also a number of rural settlements scattered within the 10 km radius of the project area. Rural settlements dominate over the urban and semi-urban areas in terms of area covered.



Figure 3.18: Land Use Land Cover of the Study Area

3.10.5 Aquatic Ecosystem

These are lotic water bodies (water bodies with fresh flowing water). Many studies emphasise that phytoplankton and zooplankton population can be used as indicators of water pollution. The rate of growth and development of plankton depends on various biological as well as a biological factor such as light, temperature, available nutrients, oxygen concentration, pH, etc. The phytoplankton from the basic trophic level and are succeeded by the zooplankton as the

next level. The population of zooplankton is influenced by the physicochemical characteristics of the body of water and it also changes according to the changes of the variation in the seasons. Here the studies were done mostly during post-monsoon time.

Study of Phytoplankton: Preparation of Phytoplankton Inventory- For studying diversity of phytoplankton, a known amount of water was filtered through bolting Plankton net (No.25) and preserved in 5 % formalin. Phytoplankton’s are to be identified following standard literatures (Anand, 1998) and from help of experts. A Sedgewick-Rafter counting cell was used for numerical analysis of phytoplankton following APHA (1992) and their abundance was expressed as number of individuals per litre of sample collected.

Study of Zooplankton: For qualitative and quantitative study a known amount of water was filtered through bolting silk Plankton net (No. 20) and preserved in 70% alcohol. The zooplanktons are to be identified following standard literature and with the help of experts. A Sedgewick rafter-counting cell was used for numerical analysis and their abundance has been expressed as number of individuals per litre of sample solution.

Observations: The part of river Subarnarekha where proposed mining activity will be done has a narrow water stream of flowing water. Aquatic life specific to this narrow river stream is given below. As states above the fish species available are recorded according to the available information collected from local fishermen. The species mostly collected from the river are Punti (*Puntius ticto*), Mourala (*Amblypharyngodon mola*), Mysus tengara (*tangra*), Ompok pabda (*pabda*), Notopterus notopterus (*Pholui*), fresh-water prawn (*Macrobrachium idea*) etc. Sometimes they can also catch a carp fish like mrigel (*Cirrhinus cirrhosis*), which is very rare. 10 species of phytoplankton and 8 species of Zooplankton were identified. All the species could not be identified to the species level and therefore, only generic names are given.

List of Phytoplankton’s

Table 3.24A: Phytoplankton’s species list within study area of proposed Mining Lease Area.

Sl. No.	Scientific name of phytoplankton	Class
1	<i>Aphanothece sp. Nag.</i>	Myxophyceae
2	<i>Arthrospira platensis (Nordst.) Gomont.</i>	Myxophyceae
3	<i>Atasia braviciliata Matv.</i>	Euglenophyceae
4	<i>Chamaesiphon sp. A.Br.</i>	Chlorophyceae
5	<i>Characium nasutum Rabenh.</i>	Chlorophyceae
6	<i>Characium sp. A.Br. ex Kutz.</i>	Chlorophyceae

Sl. No.	Scientific name of phytoplankton	Class
7	<i>Chlorella sp.</i>	Chlorophyceae
8	<i>Gleocapsa sp.</i>	Myxophyceae
9	<i>Microcystis aeruginosa Kutz.</i>	Myxophyceae
10	<i>Microcystis pulvere (Wood) Forti.</i>	Myxophyceae

List of Zooplankton

Table 3.26 B: Zooplankton’s species list within study area of proposed Mining Lease Area

Sl. no.	Scientific Name
1	<i>Brachionus caudatus</i>
2	<i>Brachionus diversicornis</i>
3	<i>Brachionus quadridantatus</i>
4	<i>Ceriodaphnia sp.</i>
5	<i>Daphnia sp.</i>
6	<i>Filinia sp.</i>
7	<i>Keratella sp.</i>
8	<i>Moina sp.</i>

3.10.6. Terrestrial Ecosystem

Flora: Degraded Forest patches on the Beliatore hills of this area can be categorised under Purba Bardhaman. Tree species dominating in this region are mostly *Artocarpus heterophyllus*, *Betula anoides*, *Castonopsis Sp*, *Gmelina arborea*, *Michelia champaca*, *Toona ciliate*, *Schima Wallichii* etc. During rapid study 77 species of tree, bamboo, shrub, herb and grass species were identified. But there may be much more species within the study area. Most of the domesticated species (both plants and animals)

Bamboo species like Bamboo forests are not natural but occur in patches sporadically in jhum fallows. The common bamboo species are *Dendrocalamus hamiltonii* and *Melocanna bambusoides*. Some other species less frequently found are *Bambusa pallida*, *Bambusa tulda*, etc. The dominant grass genera in the grasslands are *Panicum sp.*, *Paspalum sp.*, *Imperata sp.*, *Axonopus sp.*, *Sporobolus sp.*, *Saccharum sp.*, *Chrysopogon sp.*, *Oplisminus sp.* and others along with sedges in water-logged areas. Some of these grass species are also present in degraded forests. Besides, this degraded forest floor is also covered with the species like *Eupatorium adenophorum*, *Lantana camera*, *Rubus species*, *Isachne himalaica* etc.

A list of the plant species is given in Table 3.26 (3.26A & 3.26B). The forest fringe area has invasive species like *Eupatorium odoratum*, *Lantana camara* and *Hyptis suaveolens*. The lists of flora of the study shows that there is no rare, endangered and threatened (RET) species. Therefore, no special conservation effort needs to be taken for maintaining biological composition of the area.

Table 3.27A: Tree and under tree species list within study area of proposed MLA.

Sl. No.	Scientific Name	Local name	Family
1.	<i>Citrus maxima</i>	Batabilebo	Rutaceae
2.	<i>Dalbergia sisso</i>	Sisso	Fabaceae
3.	<i>Azadirachta indica</i>	Neem	Meliaceae
4.	<i>Mangifera indica</i>	Mango	Anacardiaceae
5.	<i>Ficus bengalensis</i>	Banyan	Moraceae
6.	<i>Artocarpus heterophyllus</i>	Kathal	Moraceae
7.	<i>Alstoniascholaris</i>	Chatim	Apocynaceae
8.	<i>Anthocephalus chinensis</i>	Kadam	Rubiaceae
9.	<i>Aegle marmelos</i>	Bel	Rutaceae

Table 3.27B: Shrub, Herb and Grass species list within study area of proposed MLA.

Sl. No.	Scientific Name	Local name	Family
SHRUBS			
1.	<i>Dioscorea bulbifera</i>	Khamalu	Dioscoreaceae
2.	<i>Dioscorea floribunda</i>	Panalu	Dioscoreaceae
3.	<i>Tephrosia purpurea</i>	--	Papilionaceae
4.	<i>Vitex negundo</i>	Began	Vitaceae
5.	<i>Hibiscus rosa-sinensis</i>	Joba	Malvaceae
6.	<i>Clerodendron infortunatum</i>	Ghentu	Verbenaceae
7.	<i>Croton bonplandianum</i>	Chuchhuri	Euphorbiaceae
HERBS			
1.	<i>Cyperus iria</i>	--	Cyperaceous
2.	<i>Cyperus kyllinga</i>	--	Cyperaceae
3.	<i>Cyperus rotundus</i>	--	Cyperaceae
4.	<i>Dactylocteniumaegypticum</i>	--	Poaceae
5.	<i>Desmodiumtriflorum</i>	--	Papilionaceae
6.	<i>Desmodiumvolubilis</i>	--	Papilionaceae0
7.	<i>Digitariasanguinalis</i>	--	Poaceae
8.	<i>Eclipta alba</i>	--	Asteraceae
9.	<i>Eragrostistenella</i>	--	Poaceae
10.	<i>Euphorbia hirta</i>	--	Euphorbiaceae

Sl. No.	Scientific Name	Local name	Family
11.	<i>Euphorbia microphylla</i>	--	Euphorbiaceae
12.	<i>Evolvulusalsenoides</i>	--	Convolvulaceae
13.	<i>Evolvulusnummularius</i>	--	Convolvulaceae
14.	<i>Fimbristylis japonicum</i>	--	Cyperaceae



Figure 3.24: Some of the local Flora identified during the exploration of Study Area

Fauna: The wild faunal species composition of the study area is given in Table 3.26 (3.26A, 3.26B and 3.26C). This is also not an exhaustive list of the faunal elements of the study area. There are 10 mammalian species, 12 bird species and 10 fish species found in the wild habitats of the area under study. No evidence of habitats or migratory path of large mammals were observed or recorded from statements of the forest dwellers in the study area. The list shows that there is no Schedule – I faunal species and therefore, needs no special conservation effort.

Table 1.26: List of Fauna species within 5km radius of the MLA

Phylum: Annelida		
SL.No	Local Name	Scientific Name
1	Kecho	<i>Pheretimaposthuma</i>
Phylum: Arthropoda		
SL.No	Local Name	Scientific Name
1	Prajapati	<i>Papilio</i> sp
2	Moth	<i>Galleria</i> sp
3	Moumachi	<i>Apis</i> sp
4	Jonaki	<i>Lampyrinoctiluca</i>
5	Arsola	<i>Periplanetaamericana</i>
6	Vimrul	<i>Vespa orientalis</i>
7	Lalpipra	<i>Oecophyllasmaragdina</i>
8	Kakrabicha	<i>Buthus</i> sp
9	Tetulbicha	<i>Scolopendra</i> sp
Phylum: Mollusca		
SL.No	Local Name	Scientific Name
1	Sthalsamuk	<i>Acatinafulica</i>
2	Jalsamuk	<i>Pilaglobosa</i>
3	Gugli	<i>Bellamyabengalensis</i>
Fresh water fishes		
SL.No	Local Name	Scientific Name
1	Mrigelmach	<i>Cirrhinusmrigala</i>
2	Bata mach	<i>Labeobata</i>
3	Kalbose	<i>Labeocalbasu</i>
4	Silver carp	<i>Hypophthalmichthysmolitrix</i>
5	Grass carp	<i>Ctenopharyngodonidella</i>
6	Cyprinuscarpio	<i>Cyprinuscarpio</i>
7	Chang mach	<i>Channagachua</i>
8	Sholmach	<i>Channastrata</i>
9	Koi mach	<i>Anabasatetestudineus</i>
10	Phaloimach	<i>Notopterusnotopterus</i>
11	Tilapia	<i>Oreochromismossambicus</i>
12	Pabdamach	<i>Ompokpabda</i>
13	Phutimach	<i>Puntiusticto</i>
Class: Amphibia		
SL.No	Local Name	Scientific Name
1	Kuno bang	<i>Duttaphrynusmelanostictus</i>

Class: Reptilia		
SL.No	Local Name	Scientific Name
1	Loudaga	<i>Ahaetullanasutas</i>
2	Jaldhora	<i>Xenochriphis piscator</i>
3	Matiali sap	<i>Elachistodon westermanni</i>
4	Jamna sap	<i>Ptyasmucosus</i>
Class: Aves		
SL.No	Local Name	Scientific Name
1	Charaipakhi	<i>Passer domesticus</i>
2	Tuntuni	<i>Orthotomus sp</i>
3	Satbhaya	<i>Turdoides eudatus</i>
4	Doyel	<i>Copsychus saularis</i>
5	Bulbul	<i>Pycnonotus sp</i>
6	Kak	<i>Corvus splendens</i>
7	Shalik	<i>Acridothera tristis</i>
8	Phinge	<i>Dicrurus adsimilis</i>
9	Kajalpakhi	<i>Lanius cristatus</i>
10	Kat thokra	<i>Dinopium bengala</i>
Class: Mammalia		
SL.No	Local Name	Scientific Name
1	Katbirali	<i>Funambulus pennantii</i>
2	Neul	<i>Herpestes edwardsii</i>
3	Mechobiral	<i>Prionailurus viverrinus</i>
4	Katas	<i>Felis chaus</i>
5	Khaksial	<i>Vulpes bengalensis</i>
6	Honuman	<i>Semnopithecus entellus</i>

3.11. Socio – Economy

Socio – Economic has been recognized as an important component of environment. It focuses primarily on the social and economic effects that are likely to occur as a result of the construction and operation of the proposed mining activities in the area. It includes various factors, viz. demographic structure, availability of basic amenities such as housing, education, health and medical services, occupation, water supply, sanitation, communication and power supply, prevailing diseases in the region as well as features such as places of tourist attraction and monuments of archaeological importance. The study of these parameters helps in identifying predicting and evaluating the likely impacts due to project activity in the surrounding region. Any developmental activity exerts direct, indirect, positive and negative impacts on the socio-economic environment of the region. In this project site of

“Gopiballavpur-II Sand Block MGB-94”, the study area of 3Km is considered as a Core Zone and a 10 Km radius is considered as a Buffer Zone. During our exploration and primary data collection, a total of around 19 villages along the sides of the Subarnarekha river.

3.11.1 Objectives

Objectives of Socio – economic study as follows:

- To study the demographic structure and facilities available in the study area.
- To identify and assess the impact on socio-economic status of the study area.
- To identify all potential significant adverse and beneficial social impacts of the Project.
- To recommend the mitigation measures to reduce the adverse impact of the project.
- To verify compliance with the environmental regulations and industry’s standards.
- To recommend cost effective measures to be implemented to mitigate the expected impact.

3.11.2 Data Collection

Primary Data Collection: Primary data means original data that has been collected specially for the purpose. The data collected from the field under the control and supervision of an investigator. This type of data is generally afresh and collected for the first time. It is useful for current studies as well as for future studies. While collecting primary data collection in study area following methods are uses.

1. Observation Method
2. Focus group discussion (FGD)
3. Surveys and questionnaires

Secondary Data Collection: Secondary data is usually the “Data gathered and recorded by someone else prior to and for a purpose other than the current project”. Secondary data are collected from different offices or Govt. websites like Census offices (India Census 2011), Statistical department, Health offices, Land and Revenue department, Zilla Parishad and Non-Governmental organizations.

3.11.3 Demography

According to the 2011 Census Database, a total of 19 number of villages residing in side the 3 km buffer zone from the project site. In this 3 Km core zone 8,888 household presents with total population of 37,616 person as per census 2011 data. Out of above mention 19 village the Nabagram village population is the highest i.e., 3,719 persons. Chhatina near the project area.

The average above mention 19 village 21.02 percentage of the total population are children population age less than 6-year-old present in this 3km Core Zone.

Table 3.27: Demography of the Study Area

SL.NO.	Name of Villages	No. of Households	Total Population		0 – 6 Age Pop.	SC Population		ST Population	
			Male	Female		Male	Female	Male	Female
CORE ZONE (3 KM RADIUS)									
1.	CHHATINA	359	760	722	146	398	398	0	1
2.	MASZIDPUR	830	1773	1711	391	879	883	86	71
3.	DUMUR	148	281	285	78	215	219	5	6
4.	SONDA	334	739	692	177	429	393	0	0
5.	SIKARPUR	252	473	474	104	191	198	47	55
6.	BICHKHARA	243	527	488	101	326	296	11	10
7.	METEDANGA	436	964	901	221	429	411	2	3
8.	GARAMBA	480	1041	1000	230	795	747	67	87
9.	MITHAPUR	382	852	843	184	467	459	63	78
10.	ATUSHI	58	97	102	29	37	33	0	0
11.	TAHERPUR	142	299	309	75	169	181	0	0
12.	GOPALPUR	416	788	766	175	585	603	1	0
13.	KUMIRKOLA	379	900	831	200	762	695	3	4
14.	KELETI	182	422	407	86	295	287	3	2
15.	NABAGRAM	3719	8078	7743	1714	3637	3502	1114	1124
16.	BICHKHARA	243	527	488	101	326	296	11	10
17.	DAKSHIN BHASAPUR	121	299	279	73	283	267	0	0
18.	BANAMALIPUR	139	343	318	95	258	231	7	5
19.	BELDANGA	25	53	41	13	53	41	0	0

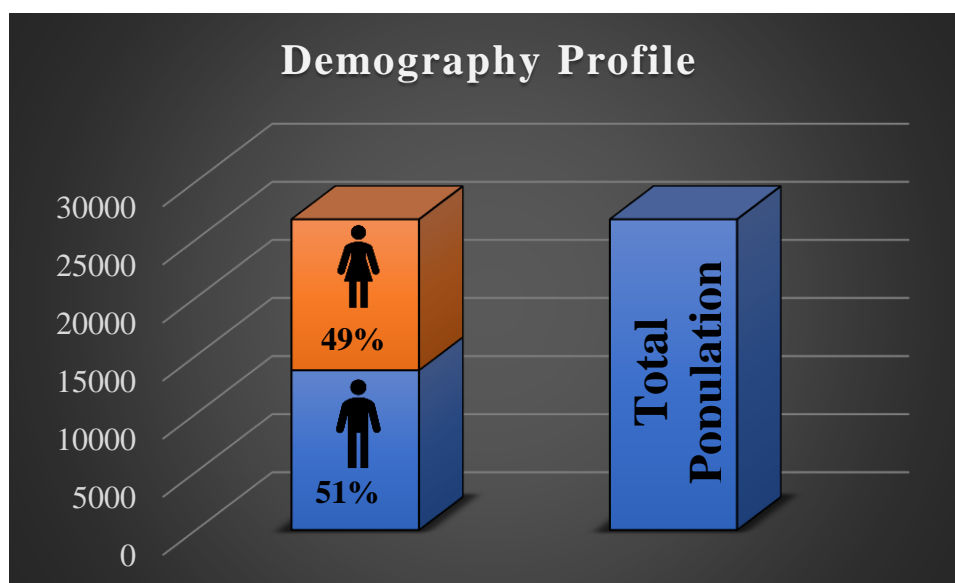


Figure 3.21: Demographic Profile

3.11.4 Education

According to census 2011; In the study area, the average literacy rate is 66.6%, whereas out of total literate population the male literacy is 59.84% and female literacy is 40.15% in the study area. The average literacy rate of the state (76.26%) is high as compared to the literacy rate of study area, the female literacy rate is low in the study area, which is a Pan India phenomenon. The education status has been mentioned in the Table 3.29.

Table 3.28: Literacy Statistics in Study Area

Total Households in the Study Area: 8,888			
Population	Person	Male	Female
Total	37,616	19,216	18,400
Literate (3 KM)	23,109	13,133	9,976
Illiterate (3 KM)	14,507	6,083	8,424

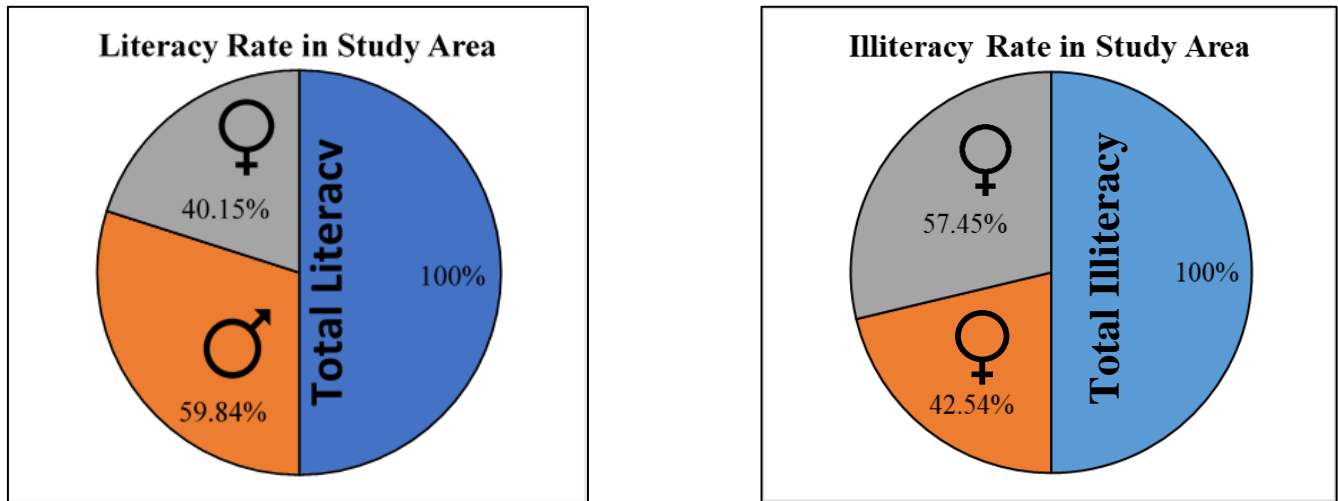


Figure 3.22: Educational Statistics in Study Area

There are about 5 L.P. School and 4 High School present in our study area. The Amilasai Primary school is about 4.68 km away from the downstream of the mining lease area. Several other school statistics indicates that the locality does encourage and promote female education among the upcoming generations despite what the scenario of 2011 Census Data is representing. Almost all schools in our study area are Bengali medium and run by qualified members of Faculties.



Figure 3.23: Educational Statistics Survey at Amilasai Primary School and Nachipur Adibasi High School

3.11.5 Economic Status

Agriculture and daily wage labours are the predominant occupation in the study area. Considering agricultural production, rice are the predominant crops. Some small-scale fisheries or fish farming are also spread in the study area. As dairy offers quick returns and near stable prices, banks may finance liberally ensuring tie-up arrangements with Dairy farms/societies. Banks may also encourage farmers to take up calf rearing and fodder cultivation, as viable activities with financial assistance. Total Workers category of the total population present in 3 km buffer zone are 16,340 Persons i.e., 43.89 % of the total population, out of which 10,141 persons i.e., 26.95% are further specified in Main Workers category. Aforementioned main workers category further specified by 64.05% of Male population main worker and 34.15% are female main worker. The specific Main workers category sub-divisions are presented in figure 1. 48 % Main workers are cultivators followed by another workers category of 13%. The Marginal Workers category of the total population present in 3 km buffer zone is 2,391 persons i.e., 9.97 % of the total populations and 22.71% of the Total worker category. The specific marginal workers category sub-divisions are presented in figure 3.29.

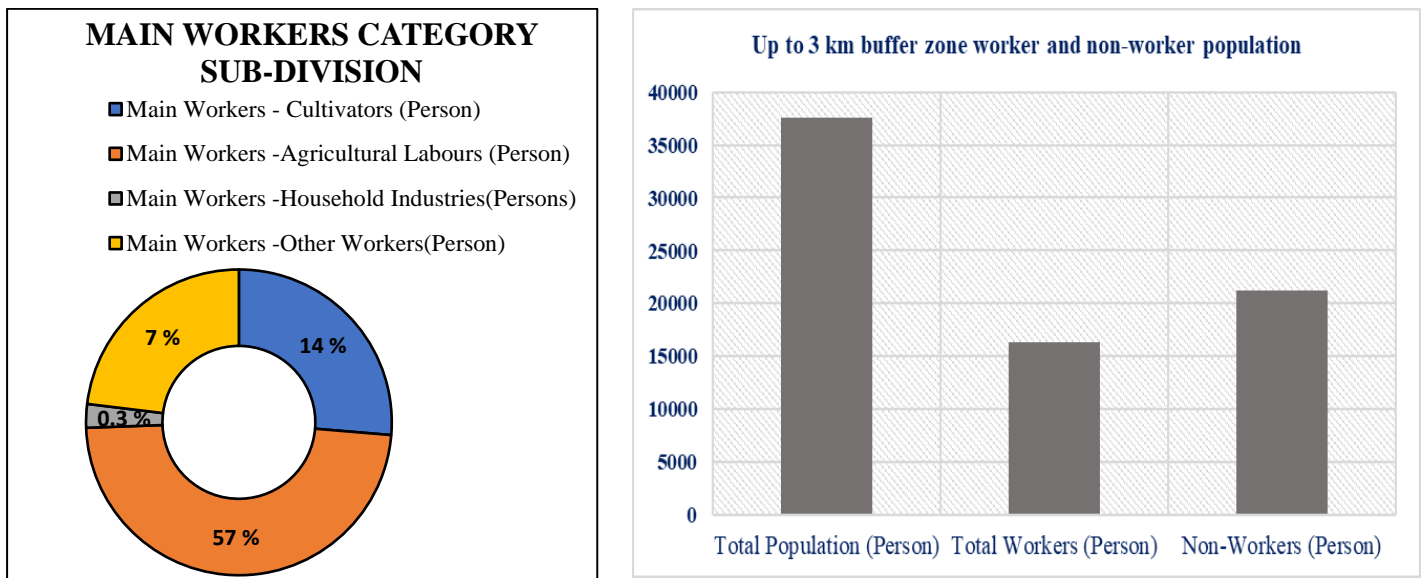


Figure 3.24: Economic Statistics

3.11.6 Health Care

There are 2 hospitals present in our study area but it contains 2 PHC’s. The Nayagram Sub-Health PHC is closest from Downstream of project site. The PHC’s have 2 qualified doctors posted on duty with a bed no ranging from 6 – 8. As per interactions with locals, the diseases like common fever, malaria, diarrhoea, seasonal flu are the usual challenges they face on their

routine. *Medinipur city* is very close from the proposed project site (30 KM North-East) where all the serious patients like T.B, Cancer, Diabetes etc., are sent for getting intensive care.



Figure 3.25: PHCs Available near the Study Area

3.11.7 Infrastructure, Transport & Communication

This section analyses the infrastructure facilities like water supply, roads, markets, banks, post offices, schools and electrification in the study area. The project site is located at Mouza: Chapasar, District Paschim Medinipur. Study area and project site is well connected by road to District place. The Basic amenities are all available in the area starting from PHE, School, Market, PHC etc. Electricity is provided by WBSEDCL. Telecom services are handled and run by the BSNL telecom and other private companies. Broadband and wireless internet services are provided by Government as well as private mobile operators like BSNL, Idea, Airtel, Vodaphone and Reliance Jio etc. Table 3.27 provide a brief description of the Infrastructure, Transport and Communication.

Table 3.27: Nearest Communications and Infrastructure from Project site

S. No.	Amenities	Description	Distance from Project Site
1.	Airport	Netaji Subhas Chandra Bose International Airport	175 KM (NW)
2.	Railway	Paschim Medinipur Railway station	4.2 KM (N)
3.	Bus stand	Sasra More Bus Stand	1 KM (SW)
4.	Police station	Gopiballavpur Police station	8 KM (N)
5.	Fire Station	Paschim Medinipur Fire Brigade Station	18.71 (E)
6.	Hospital	Sasra PHC Gopiballavpur Hospital	5.16 KM (NE) 7.39 KM (NW)
7.	Post-Office	Asanboni Post Office	4.55 KM (NE)
8.	College	Subarnarekha Mahavidyalaya	16.62 KM (E) 19 KM (E)
9.	Roads	State Highway-9	3.2 KM (S)
10.	Infrastructure	Gopiballavpur Bridge	9.27 KM (NW)

CHAPTER – 4: ANTICIPATED IMPACTS & MITIGATION MEASURES

4.1. General

This chapter deals with the expected impacts and the respective mitigation measures of the project on the environment during its lifetime, which has two phases, that is the construction phase and operation phase. It indicates the levels up to which the proposed sand mining projects will benefit the project site by preventing or minimizing adverse environmental impacts.

4.2. Introduction

Identification of impacts and mitigation measures of the same in EIA study helps in quantification and evaluation of impacts. During baseline study several impacts can be identified but it is necessary to identify the critical impacts both positive and negative on various components of the environment that are likely due to the proposed sand mining projects.

The environmental impacts can be categorized as either primary or secondary. Primary impacts are the ones that are caused directly due to the project activity on environmental attributes, whereas secondary impacts are indirectly induced. The construction and operation phase of the project activity comprises various activities, each of which may have either positive or negative impact on some or other environmental attributes. The proposed project activities would impart impact on the environment in two distinct phases:

- During construction phase - Temporary or short-term impact
- During operation phase - May have long term impact

The construction and operation phase of the project comprises of various activities each of which will have an impact on some or other environmental parameters. Various impacts during the construction and operation phase on the environmental parameters have been studied to estimate the impact on environment. The details on impact of the project activity on each of the above environmental attributes are discussed in the following sections.

4.3. Impact Assessment during the Construction Phase

Since the project is sand mining activity, no major construction activities are proposed. Therefore, there will not be any environmental impact in terms of construction phase.

4.4. Impact Assessment during the Operating Phase

4.4.1. Impact on Land Environment

- On the Subarnarekha River bed, the sand mining does not carry any overburden / waste.
- There will not be any land degradation due to sand mining.
- The mining lease area is bearing no soil cover exposure; hence storage of top soil will not be required.
- There is no overburden / waste left to manage at the end of mining activity, the entire mineral is saleable.
- The sand is loose deposit, hence blasting and drilling are not required.
- The Mining lease area doesn't involve any forest & agricultural land.
- There is no vegetation within the mining lease area.
- The topography of the river bed will temporarily change due to the mining of sand which leads to depression within the lease area.
- Since the mining will be executed only within the mining lease area, there will not be any change in the topography of outside the mining lease area.
- The proposed mining project will not change or divert the natural drainage.
- Some minor erosion of the river bank due to haulage road and unsystematic mining operations will.
- The unsystematic mining operations can result in the instability of natural slope.
- There will be temporary change in the land use due to excavation process, however the area will be naturally reclaimed in the subsequent monsoon seasons.
- Mining activities increases the depth which increases the flow velocity of river and then bank erosion.
- The propose project falls under the seismic zone – III (Moderate Intensity zone). Since this project will not have physical infrastructure to be constructed, no impact of seismicity is envisaged in this project. Further, this project will not change/alter the seismic behaviour of the area.
- Spillage/leakage of oil, diesel etc. from the DG sets, vehicles and equipment's results in land/soil contamination.

4.4.1. Impact on Air Environment

a) Anticipated Impacts on Air Environment:

- The major sources of air pollution from the proposed mining project are dust generation due to extraction, loading and haulage of mineral and wind erosion of exposed material.
- Impacts on ambient air due to the emissions from operation of DG sets only during power failures.
- Exhaust emissions from vehicles and equipment deployed during the operation phase is also likely to result in an increase in the levels of SO₂, NO_x, PM, CO and un-burnt hydrocarbons.
- The dust generation will affect the health of the workers as well as the nearby habitation/local population.

b) Air Dispersion Modelling:

- **Introduction**

The proposed mining project includes various activities like approach roads, haul roads, excavation and Transportation of sand. These operations generally result in generation of dust and thereby pose health hazards. However, it is proposed that adequate control measures will be provided at every stage of operation such as, water sprinkling at loading, unloading points and on haul roads before transportation to reduce the fugitive dust emissions. The proposed method of Ordinary Sand quarry is of “Open Cast” method, by semi mechanized way. No Blasting will be proposed to be carried out. The air borne particulate matter (PM₁₀) generated by transportation of sand is the main respirable air pollutant. The emissions of Sulphur dioxide (SO₂), Nitrogen Oxides (NO_x) contributed by vehicles plying on haul roads will be marginal. Prediction of impacts on air environment has been carried out taking into consideration proposed production and net increase in emissions.

- **Emissions Details**

Loading: Unloading and Transportation of sand, wind erosion of the exposed area and movement of light vehicles will be the main polluting source in the proposed mining activities releasing Particulate Matter (PM₁₀) affecting Ambient Air of the area. Emission Loading and

unloading was calculated by the area sources. Transportation of the sand by trucks operated per hour on the haul road was calculated by the area source which was combination of line sources with each truck loaded with sand transported over the haul road of the mining area. It was assumed that truck will carry 200 tonnes of sand. Details of emission during loading/unloading and transportation on the haul road, wind erosion of the exposed area and road maintenance were discussed and combined impact was predicted in the worst case scenario under worst meteorological condition given in Table 4.1, Table 4.2 & Table 4.3. (Basis: AP – 42: Emission Estimation Technique Manual For mining)

Table 4.1: Area Source Emission Factors Considered (Source: Chapter-11 19.2 of EPA Emission Manual)

Sl. No.	Activity	Emission factor (gm/sec/m ²)
1	Loading & Transportation (PM10)	0.0000062
2	Loading & Transportation (PM2.5)	0.0000019

Table 4.2: Area Source Emission – Production and Development

Activity	Riverbed Sand Mining
Quantity, Cu.M/Annum	1,05,774.00 Cu. M.
Operational days per year	200

Table 4.3: Predicted Emission

Activity	Emission rate of PM10 (gm/sec/m ²)	Emission rate of PM2.5 (gm/sec/m ²)
Loading & Transportation	2.10	0.64

Table 4.4: Cumulative Concentrations for Various Villages (Period: March to May 2023)

Location	Baseline		Ground Level Concentration		Cumulative	
	PM ₁₀ (µg/m ³)	PM _{2.5} (µg/m ³)	PM ₁₀ (µg/m ³)	PM _{2.5} (µg/m ³)	PM ₁₀ (µg/m ³)	PM _{2.5} (µg/m ³)
AQ-12	64	37	0.13	0.04	64.13	37.04
AQ-13	65	38	2.10	0.64	67.10	38.64
AQ-18	64	36	0.39	0.12	64.12	36.12
AQ-19	64	34	0.17	0.05	64.17	34.05
AQ-20	63	36	0.10	0.03	63.10	36.03
AQ-21	76	40	0.23	0.07	76.23	40.07

Haul Road: US EPA, 2006, revision of emission factor for AP-42 was used to calculate emission of particulate matter released into the atmosphere during transportation of sand by trucks operated on haul road. Based on the above consideration that there was low emission of PM₁₀ during transportation of sand, however during loading & unloading, transportation of sand over the haul road, emission of PM₁₀ of the exposed area due to wind erosion and movement of light vehicles on the road were not considered and combined with mining activities. Dispersion AERMOD View model was used for prediction of impact with 1-h meteorological data of the study period for the assessment of GLC.

4.4.2. Impact on Air Environment

c) *Anticipated Impacts on Air Environment:*

- The major sources of air pollution from the proposed mining project are dust generation due to extraction, loading and haulage of mineral and wind erosion of exposed material.
- Impacts on ambient air due to the emissions from operation of DG sets only during power failures.
- Exhaust emissions from vehicles and equipment deployed during the operation phase is alsolikely to result in an increase in the levels of SO₂, NO_x, PM, CO and un-burnt hydrocarbons.
- The dust generation will affect the health of the workers as well as the nearby habitation/local population.

- **Meteorological data**

The meteorological data at hourly interval during the month of March 2023 to May 2023 on wind speed, wind direction, dry & wet bulb temperature, humidity, cloud cover and rainfall was processed as per the guidelines of CPCB/MoEF for prediction of impacts from the area source. Data was obtained from authorized source / government agency for the dispersion modelling. It was observed that East followed by North east was pre-dominant wind during Post monsoon season as shown in wind rose below and 0.18 % calm condition was observed during study period. Average wind speed was 4.53 m/s. Impact of the pollutants was anticipated in East and North East side under influence South and South Western winds. Ambient air quality locations were selected based on the long-term wind rose pattern of the area. The wind rose diagram of March 2023 to May 2023 is given in Figure 4.1. Four ambient air quality sampling locations were finalized to study the baseline status around the proposed site and to study impact at various locations. 24-h maximum impact of PM₁₀ & PM_{2.5} was envisaged in southwest side at very short distance from the site.

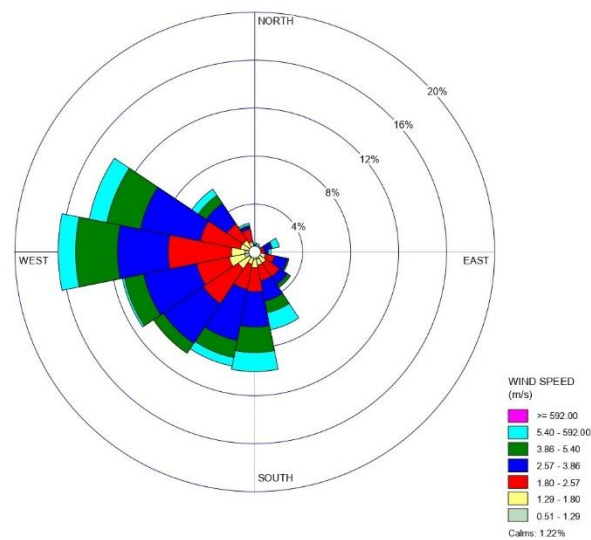


Figure 4.1: Windrose Diagram (March 2023 to May 2023)

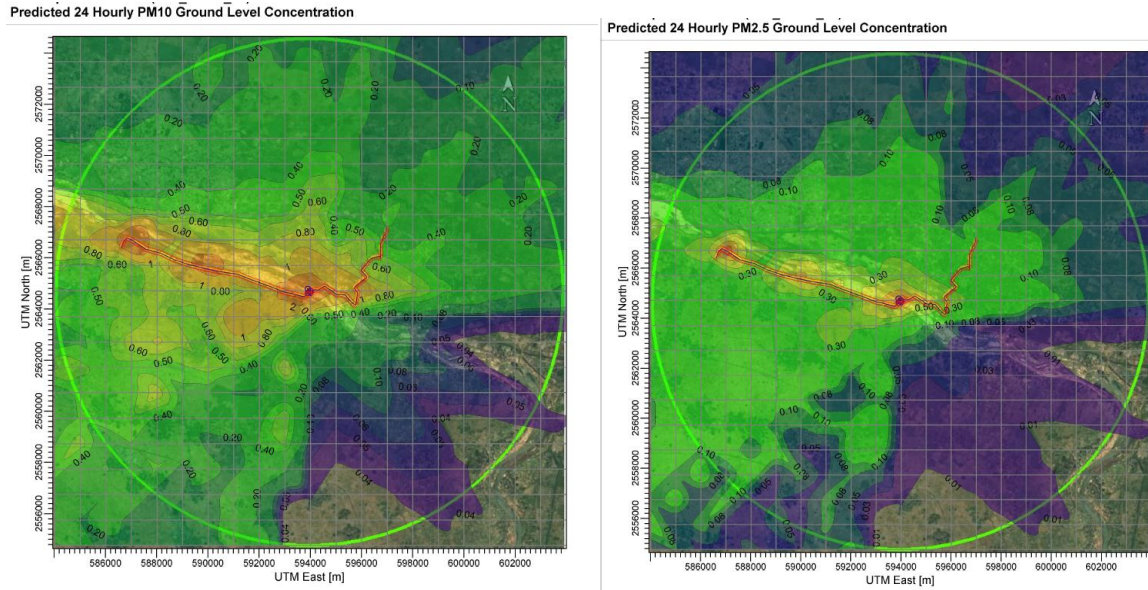


Figure 4.2: Air Dispersion Model Diagram of PM₁₀ & PM_{2.5} (March 2023 to May 2023)

4.4.3. Impact on Water Environment

- The mining process will not distract and utilize the surface & ground water.
- The water flow in the study area is rain fed in nature and its level increases aggressively during the monsoon period only, rest of the year the river bed remains open for mining.
- There will not be any impact on the quality of ground water since the depth of water table in the tube well outside the area is 20m from general pit level.
- Affects the recharge potential of ground water, as the thickness of the natural filter (sediments) reduces it will lead to less infiltration
- Spillage/leakage of oil, diesel etc. from the DG sets, vehicles and equipment’s results in the surface/ground water contamination and this will also affect the health of the population by the consumption of contaminated water
- Seepage of wastewater and storm water will lead to contamination of water.
- Washing of vehicles on river bed will contaminate river water leading to water pollution.

4.4.4. Impact on Noise Environment

- As the mining project is proposed for open cast manual mining operation and sand available in the study area are loose deposit, there will not be any blasting or drilling activities required.
- Impact of noise due to vehicular movement and machineries/equipment.

- Noise generation due to the operation of the DG sets during the power failures.
- These noise generation will create a negative environmental impact on the workers and local population close to the project site.

4.4.5. Impact on Eco – Biodiversity

There will be no major adverse impact of this mining activity on the biological environment of the study area. Minor impacts of sand mining activity on biological environment may mostly confine to the area where storage and transport of the sand will be done. In the mining plan no such area has been identified. Some impacts on human health may be due to enhanced air-borne particulate matter. The source of solid particulate matter (SPM) of different sizes will be mostly the stacks of sand. Trucks for carrying sand may also add SPM in the air due to vehicular pollution.

Another negative impact that can affect the species composition of the aquatic species Subarnarekha river, particularly in the area from where sand will be mined is decline in species number of both aquatic fauna and flora. Dependence of some people on the fishing, may be affected to some extent due to riverbed mining. During mining operation aquatic flora may be eliminated locally. As aquatic fauna like fish etc., is mostly dependent on aquatic flora, it is very likely that there will negative impact on fish availability during mining.

4.4.6. Impact on Socio – Economics

- For the mining work, an average of 42 construction workers will be required in the project sites, which will be met from skilled and un-skilled labourers from the local population as far as possible. Thus, the project can provide employment to local workers for a period of 5 years.
- There is no human settlement in or around the mining block areas, hence no clearance of human settlement is required for the mining operation.
- The project site falls in the riverbed of Subarnarekha River, which is free of any Human Settlements.
- The Gopiballavpur market are in few hundred metre range of the project site.
- There will be a significant increase in traffic density which might interrupt daily activities among the local community.
- The Proposed Mining have opted for manual method which will have health related impacts on the workers.

4.5. Mitigation Measures during Operational Phase

4.5.1. Impact Mitigation measures on Land Environment.

- Present land use pattern of the proposed mining lease area is river bed and at the conceptual stage the land use pattern will remain the same, hence will not be changed.
- The excavated area will be replenished by sand in the subsequent monsoon seasons.
- Mining activity will be completely stopped in the monsoon season and during night hours.
- Safety zone will be left from the bank of the river and water line for the stability of the river bank.
- Barrier zones will be maintained from the banks for stability of the river banks.
- Extraction of minor mineral (Sand) will be done through opencast manual mining method.
- Mineral will be removed in 1-3 m layer only forming in one slice /strips and the width shall be more than 6 m the bench height or 3 times of widest m/c used
- All hazardous wastes such as the spent oil/lube oil shall be securely stored, under a shed foreventual transportation and disposal to the authorized hazardous waste dealers.
- No DG sets are required for the mining activity since it will be strictly restricted to Daytime and manual mode of operations.

4.5.2. Impact Mitigation measures on Air Environment

- Checking of vehicles and machinery to ensure compliance to Indian Emission Standards Transportation vehicles and machinery to be properly and timely maintained and serviced regularly to control the emission of air pollutants in order to maintain the emissions of NO_x and SO_x within the limits established by CPCB.
- Dust suppression by water sprinkling in and around the project mining lease area.
- Minimize idling time for vehicles and adequate parking provision and proper traffic arrangement for smooth traffic flow.
- Appropriate spill control measures and labelling / handling procedures shall be maintained
- Vehicles with valid PUC shall be used for transporting the minerals to avoid the exhaust emission.
- A greenbelt development plan is prepared with local species. The greenbelt on the periphery will reduce the dust levels

- Regular monitoring of the air quality as per the monitoring plan detailed in Chapter 6 of this EIA report, shall be adopted during the operation phase, to ensure that, the air quality is within the desired limits prescribed by CPCB.
- However, the operation activities will be for a period of 5 years and hence, its impact on the existing ambient air quality will be reversible. Dust emissions are likely to be confined within the mining lease areas.

4.5.3. Impact Mitigation measures on Noise Environment

- No noise polluting work shall be carried out in the night hours.
- Provision of PPE’s for the workers.
- Vehicles to be serviced regularly and maintained properly to avoid any unwanted generation of noise or vibration from them
- Green belt and garden trees reduce noise, traffic related pollution and heat island effect
- If any DG sets required at site, then it shall be provided with acoustic enclosure
- Proper lubrication, muffling and modernization of equipment shall be used to reduce the noise during operation phase
- Regular monitoring of the noise levels as per the monitoring plan detailed in Chapter 6 of this EIA report, shall be adopted during the operation phase, to ensure that, the noise levels are within the desired limits prescribed by CPCB.

4.5.4. Impact Mitigation measures on Water Environment

- Provision of temporary toilets for laborers at the study area.
- Domestic waste water will be treated into septic tank followed by soak pit outside of the block area with a safe distance and no wastewater will be allowed to be get discharged into the water body.
- The depth of the water table in the tube well outside the proposed mining lease area is 3.50 m from the general pit level. The proposed mining during the 5 years shall be done 2.50 m from the surface. Therefore, the mining operation expected to be 1.05 m above the water table,hence mining will not intersect the ground water table.
- No mining will be done in the water line, only dry river bed mining will be done.
- No other mining of minor mineral shall be done within 500 m meter distance from any irrigation dams and bridge on national Highway.
- Bench will be advanced parallel to the banks of the river.
- Mining will be stopped in the area where water line is encountered.
- Barrier zones will be maintained from the banks for stability of the river banks.

- Separate area will be allocated for the washing of vehicles to avoid the seepage of contaminated water into the water body.
- All hazardous wastes such as the spent oil/lube oil shall be securely stored, under a shed foreventual transportation and disposal to the authorized hazardous waste dealers.
- The oil, diesel etc. from the vehicles and equipment’s will be stored in a secured area and appropriate spill control measures and labelling / handling procedures shall be maintained.

4.5.5. Impact Mitigation measures on Eco – Biodiversity.

There is no information in the mining plan regarding the stacking area and road for transport of minerals from the river bed. Therefore, designing proper biological method pollution mitigation plan on both the sides of the road on which mineral transport is not possible. However, it is suggested that at least 4,125 trees of the following species may be planted on both the sides of the road of transport as well as in the stacking area to arrest most of the SPM which may be generated during mining and transport process. The plant species suggested are indigenous tree species with broad leaves or thick canopy. Mostly quick growing species are being suggested as the mining operation will be for 5 years only. There is no need for any sort of compensatory afforestation as no natural habitat like forests or plantations will be cleared.

4.5.6. Impact Mitigation measures on Socio - Economy

- Employing local people for construction work.
- Providing proper facilities for sanitation for the construction workers such as temporary toilets.
- Barricades, fences and necessary personnel protective equipment shall be provided to the construction workers.
- The health of workers will be checked for general illness; first time upon employment and thereafter at periodic intervals, as per the local laws and regulations.
- Immigration in search of employment will be controlled.
- Expectations in fair pay, employee care, social responsibility commitments etc. will be timely met.
- Training will be provided to non-workers and unskilled workers.
- Awareness program to motivate people for savings and investment.
- Awareness program related to health and the Govt. Welfare schemes.



CHAPTER – 5: ANALYSIS OF ALTERNATIVE SITE

5.1. No Project Scenario

No – Project scenario is not applicable as the Sand from the lease area has to be mined out to make it available for infrastructure and developmental activities. Moreover, the riverbed sand is a natural resource which gets replenished every year. So, scientific removal of riverbed sand for infrastructure activities will not have any major impact on the environment. In addition, scientific removal of the riverbed sand will also ensure growth the local economy and provide employment opportunities to the local people.

5.2. Analysis of Alternative Site

Mining of riverbed sand depends on its availability depending on the mineral deposition of the area. The proposed project is for the scientific removal of riverbed sand from the Subarnarekha River Bed. The sand is very well exposed in the proposed mining area. The rate of mining will be based on the replenishment study report prepared by the Department of Mining and Geology, West Bengal.

5.3. Alternative Technology

Sand is very well exposed in the proposed mining area and open cast is the only method which can be followed to work the deposits.

The proposed mining lease area will undergo semi mechanized opencast method of mining. The depth of working will be 2.50 m to facilitate semi mechanized working. Mining will be carried out in granted mining lease area as per the Approved Mining Plan. The proposed technology was approved by the Department of Mines & Geology, Govt. of West Bengal and the technology will not undergo any changes or modifications during the operational phase of the mining activities.

CHAPTER – 6: ENVIRONMENTAL MANAGEMENT PROGRAM

6.1. Introduction

Regular monitoring of the various environmental parameters is necessary to evaluate the effectiveness of the management programme so that the necessary corrective measures can be taken in case there are some drawbacks in the proposed programme. Since environmental quality parameters at work zone and surrounding area are important for maintaining sound operating practices of the project in conformity with environmental regulations, the post project monitoring work forms part of Environmental Monitoring Program. The objectives of monitoring is to:

- Verify effectiveness of planning decisions;
- Measure effectiveness of operational procedures;
- Conform statutory and corporate compliance; and
- Identify unexpected changes

6.2. Environmental Monitoring and Reporting Procedure

Post Monitoring of various environmental parameters will be carried out on regular basis to ascertain the following:

- Status of Pollution within the mine site and in its vicinity.
- Generate data for predictive or corrective purpose in respect of pollution.
- Examine the efficiency of pollution control system adopted at site.
- To assess environmental impacts.

Monitoring will be carried out at site as per the norms of CPCB. Environmental Monitoring Programme will be conducted for various environmental components as per conditions stipulated in Environmental Clearance Letter issued by MoEF&CC and consent to operate issued by SPCB.

Six monthly compliance reports will be submitted to MoEF&CC, regional office on 1st of June and 1st of December. Quarterly compliance Report for conditions stipulated in Consent to Operate will be submitted to SPCB on regular basis. 4. Post study monitoring programme is summed up in Table 6.1.

Table 6.1: Environmental Monitoring Programme

Aspects	Parameters to be monitored	Frequency of Monitoring	Locations
Air Quality	PM ₁₀ , PM _{2.5} , SO ₂ , NO ₂ , Silica	Once in 6 months	2 locations within the project site and 2 locations outside the project site.
Noise Levels	L _{eq} , L _{day} , L _{night}	Once in 6 months	2 locations within the project site and 2 locations outside the project site.
Soil Quality	Soil Profile, Chemical Constituents,	Once in 6 months	2 locations within the project site.
Water Quality	As per IS:10500-2012	Once in 6 months	4 locations outside the project site, 2 surface water and 2 ground waters.

6.3. Budgetary Provision for Environmental Management.

The monitoring of the environment parameters will be outsourced and carried out by the lab of SPCB or a lab approved by MoEF/NABL. The cost of environmental monitoring is worked out and is detailed in Table 6.2.

Table 6.2: Cost of Environment Monitoring

Sl. No.	Particulars	No. of locations	Rate per location	No. of samples per year per location	Total Rate
1	Ambient Air	4	₹ 12,500	2	₹ 1,00,000.00
2	Noise level	4	₹ 12,500	2	₹ 1,00,000.00
3	Soil	2	₹ 12,500	2	₹ 50,000.00
4	Ground Water	2	₹ 12,500	2	₹ 50,000.00
5	Surface Water	2	₹ 12,500	2	₹ 50,000.00
Total (in Rs)					₹ 3,50,000.00

6.4. Conclusion

Post Environmental monitoring is an essential step in the EIA process. Environmental indicators could contribute to designing and evaluating monitoring programs, thus improving the establishment of the cause-effect relationship and the reporting and communication of environmental data.

The Environmental Monitoring Cell will coordinate all monitoring programmes at the site and data thus generated will be furnished as per statutory requirements. The frequency of reporting will be on half yearly basis to the WBSPCB and to the Regional Office of MoEF, West Bengal. The Environmental audit reports will be prepared for the entire year of operations and will be regularly submitted to regulatory authorities.

CHAPTER – 7: ADDITIONAL STUDIES

7.1.ADDITIONAL STUDIES

The draft EIA as per the EIA notification dated 14/09/2006 and subsequent amendments is being submitted to SPCB for conducting a public hearing for the proposed mining within the ML area located in – Amilasai Mouza of Paschim Medinipur district of West Bengal. The report will be updated after conducting the public hearing by SPCB with the concerns/suggestion of people and stake holders who would attend the public hearing.

Consultation during project preparation as an integral part of the social assessment process not only minimizes the risks and unwanted propaganda against the project but also removes the gap between the community and the project formulators, which leads to timely completion of the project and making the project people friendly.

Keeping in mind the objective of minimizing adverse impact and the need of the stakeholders’ participation for the smooth implementation of the project, consultation with the members of different sections of society were carried out.

The consultation with vulnerable people was made with the aim of building awareness among them so that likely potential adverse impacts of the project on the target vulnerable population may be minimized.

7.2. Corporate Environment Responsibility (CER)

In order to improve the quality of life of nearby villagers of the proposed project area, amount of Rs. 0.085 Crore which is 2% of the total cost (Rs. 4.25 Crore of project shall be spent under the guidance of District/Local authorities as per MoEF&CC Notification for CER activity dated 01.05.2018 and 30.9.2020) As a corporate responsibility following measures along with budget provision is proposed for improving the conditions of persons in and around the project area:

7.3. Risk Assessment

Risk is the probability of harmful consequences or expected losses resulting from the interaction between natural or human induced hazards and vulnerable conditions. Risk assessment is a methodology to determine the nature and extend of risk by analysing potential hazards and evaluating existing conditions of vulnerability that could pose a potential threat

or harm to people, livelihood and the environment on which they depend. The objectives of risk assessment are:

- Assessing risk levels due to the mining of sand.
- Identification of the risk mitigation measures to bring the potential risk within the acceptable range.
- To suggest general safety improvement measures.
- To identify emergency scenarios and suggest mitigation measures.

It is necessary to manage the risk to minimize the after effects or losses to be confronted. Risk management refers to the practices, policies and procedures designed to minimize or eliminate the unacceptable risk. It is helpful to think of risk management as being a process of determining the exposure to risk, and the initiating action to either minimize or eliminate the risk. The Risk Assessment and Management Plan is to be implemented to eliminate the risk and its consequences on the proposed sand mining project. Risk analysis is done for the following reasons:

- ⇒ Forecasting any unwanted situation.
- ⇒ Estimating damage potential of such situation.
- ⇒ Decision making to control such situation.
- ⇒ Evaluating effectiveness of control measures.

7.4. Hazard Identification

Hazard identification is a tool for conducting the risk assessment for the identification and detailing of hazards that exists. The hazard identification is done prior to the consequence analysis and serves as the core base of information on which risk assessment is based. The basic principle of risk analysis depends on the type, cause, consequences and frequency of expected risk. The hazard and risk assessment aims to identify key Environmental, Health and Safety hazards, risk associated with the operational phases of the sand mining project.

7.4.1. Natural Hazards

Extreme Weather (Cyclone/Storm/Storm Surge): The effect of extreme weather would most likely be a disruption of vital services such as water, sewer, power and transportation; damage to and disruption of emergency response facilities, resources and systems. As per the Vulnerability atlas of cyclone frequency and wind hazard map, the project sites fall in the High Damage Risk Zone – B as per BMTPC as shown in Fig 7.3 below.

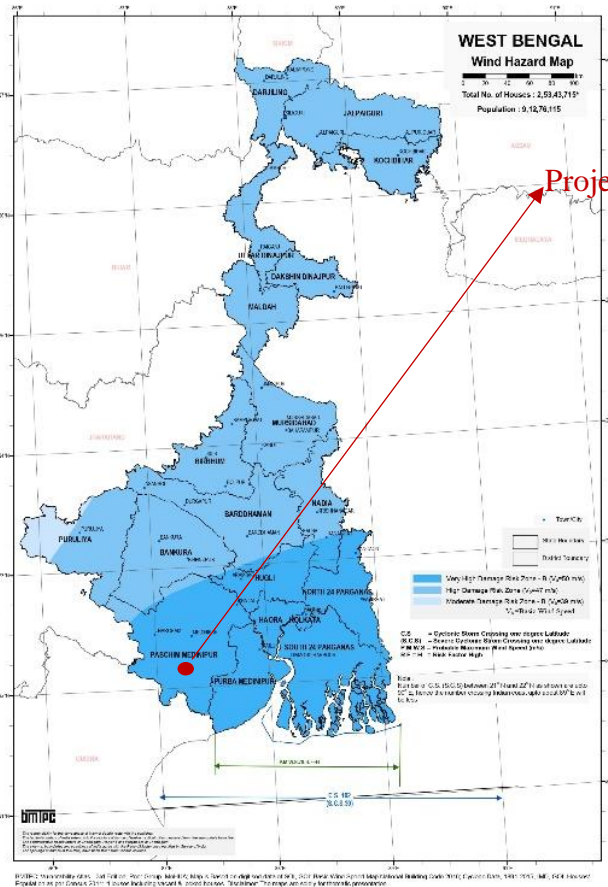


Figure 7.3: Wind Hazard Map of West Bengal (Source: BMTPC)

Flooding: Floods constitute one of the most potentially serious hazards. District authorities will be handling such situations. The project location is a very vulnerable point for flood. The area witnessed many floods related problems as the river almost every year overflows. The area receives an average of more than 3000 mm of rainfall annually.

Earthquake: An earthquake is the sudden motion or trembling in the earth caused by an abrupt release of slowly accumulating strain. This sudden release results in ground shaking, surface faulting, and/or ground failures. According to the Seismic Zoning Map of India and BMTPC, the proposed project site falls in Moderate Damage Risk Zone (Zone – III).

7.4.2. Technological Hazards

The proposed project is not including any process or manufacturing activity. Proposal is about the sand mining project for the construction purposes.

7.5. Anticipated Risk Impacts & Mitigations

7.5.1. Likelihood Assessment

For the purpose of risk assessment, the risk likelihood levels have been used. The Risk Likelihood Levels are given in Table 7.2.

Table 7.2: Likelihood Assessment

Risk Levels	Likelihood	Qualitative Description
A	Almost certain	The event is expected to occur; event will occur on an annual basis or more frequent
B	Likely	Probably that will occur; event has occurred several times before at similar developments
C	Possible	May or may not occur; event may occur once during the life of the development
D	Unlikely	The event may occur at some time but is unlikely; heard of happening from time to time at similar developments
E	Rare	The event may occur in exceptional circumstances; not heard of at similar developments

7.5.2. Consequence Assessment

For the purpose of the risk assessment, the risk consequence levels have been used. The Risk Consequence Levels are given in Table 7.3.

Table 7.3: Consequence Assessment

Risk Levels	Consequence	Qualitative Description
1	Insignificant	<i>People:</i> Event does not result in injury (no medical treatment required) <i>Environment:</i> No damaged <i>Property:</i> No damage
2	Minor	<i>People:</i> Reversible injury or illness <i>Environment:</i> Minor impact of short duration or short-term damage <i>Property:</i> Minor damage
3	Moderate	<i>People:</i> Irreversible disability or impairment to one or more persons <i>Environment:</i> Short – term damage resulting in complaints, localized impact <i>Property:</i> Moderate damage
4	Major	<i>People:</i> Severe injuries to one or more persons, single fatality <i>Environment:</i> Significant impact locally and potential for off-site impacts <i>Property:</i> Major damage
5	Catastrophic	<i>People:</i> Multiple fatalities or irreversible injuries <i>Environment:</i> Significant impacts to regional ecosystems and threatened species potential for widespread off-site impacts <i>Property:</i> Significant loss

7.5.3. Standard Risk Assessment Matrix

The standard risk assessment matrix for the proposed mining of sand from Subarnarekha river at Paschim Medinipur District in West Bengal is developed on the basis of the risk likelihood and consequences levels. The Standard Risk Assessment Matrix is given in Table 7.4.

Table 7.4: Standard Risk Assessment Matrix

RISK MATRIX	CONSEQUENCES				
	Catastrophic (Irreversible, permanent) (5)	Major (Long term) (4)	Moderate (Medium term) (3)	Minor (Short term, manageable) (2)	Insignificant (Manageable) (1)
Almost certain (5)	Extreme (25)	Extreme (25)	High (15)	Medium (10)	Medium (10)
Likely (4)	Extreme (20)	High (16)	High (12)	Medium (8)	Low (4)
Possible (3)	High (15)	High (12)	Medium (9)	Medium (6)	Low (3)
Unlikely (2)	Medium (10)	Medium (8)	Medium (6)	Low (4)	Low (2)
Rare (1)	Medium (5)	Low (4)	Low (3)	Low (2)	Low (1)

7.5.4. Risk Assessment Matrix & Mitigation Measures

The major probable hazards during the operation phase are natural calamities such cyclone, shore erosion, earthquake etc. and other calamities like the spillage or leakage of fuel/oil, mining equipment and machinery etc. The risk assessment matrix and its mitigation measure are given in Table 7.5.

Table 7.5: Risk Assessment and its Mitigation Measures

Anticipated Hazards	Significance of Impact	Mitigation Measures
Accidents due to Vehicular Movement	High (12)	<ul style="list-style-type: none"> All transportation within the main working should be carried out directly under the supervision and control of the management. The Vehicles will be maintained/ repaired and checked thoroughly by the competent person. A statutory provision of constant education, training etc. will go a long way in reducing the incidents of such accidents. Overloading will not be permitted and will be covered with tarpaulin. The maximum permissible speed limit will be ensured. The truck drivers will have valid driving license.

Material handling and Loading	High (12)	<ul style="list-style-type: none"> • The truck should be brought to a lower level so that the loading operation suits to the ergonomic condition of the workers. • The loading should be done from one side of the truck only to avoid over throw of materials. • The workers should be provided with gloves and safety shoes during loading • All the activities will be done under strict supervision/control to avoid anticipated accidents so that the risk is reduced to a level considered As Low as Reasonably Practicable (ALARP) conditions which are adequately safe and healthy.
Natural Hazard (Earthquake, Flood, Cyclone)	Medium (10)	<ul style="list-style-type: none"> • Management practices shall be adhered to the Natural Disaster, Strategy/Emergency, Response Procedures. • Ensure emergency supplies are located above foreseeable flood level • Management practices shall be adhered to the Natural, Disaster Strategy/Emergency, Response Procedures.
Health and Hygiene	Medium (8)	<ul style="list-style-type: none"> • Provide medical centre for medical care required in the event of a disease outbreak. • Necessary precautions shall be adopted to prevent and manage the source of spreading.

It can be concluded that, the risks assessed during the operation phase of the proposed mining project of sand at Subarnarekha River. The project proponents are proposed to implement all the mitigation measures to prevent the impact or consequences of the risk expected to be happened in the project site.

7.6. Disaster Management Plan

Disaster Management planning is an integral and essential part of loss prevention strategy. The nature of the proposed project is such that these are minimal chances of accidents. The project operations do not entail any risk or hazard. However, there still remains a small possibility that disaster may occur. Effective action has been possible due to existence of pre – planned and practiced procedures for dealing with emergencies. The Disaster Management Plan to be implemented in the event of an emergency and also sets out the procedures and measures to be taken into account in the event of loss of containment and consequence thereof in the proposed sand mining projects. It is intended to apply these regulations:

- To develop a Disaster Management Plan (DMP) that should be concise and informative so that members of the emergency control organization should be able to quickly refer to the action plan to determine important functions that are being carried out;



- To manage an emergency by use DMP just as reference material for training and shall be made applicable;
- To reduce damage to property, machinery, public and environment;
- To develop a state of readiness for a prompt and orderly response to an emergency and to establish a high order of preparedness (equipment, personnel) commensurate with the risk;
- To provide an incident management organogram with clear missions and lines of authority (incident command system, field supervision, unified command);
- To ensure an orderly and timely decision-making and response process (notification, standard operating procedures);
- To maintain good public relations.



CHAPTER – 8: PROJECT BENEFITS

8.1. Introduction

This chapter gives a comprehensive description of various advantages and benefits anticipated from the proposed project to the locality, neighbourhood, region and nation as a whole.

The Sand has become a very important mineral for our society due to its many uses. It can be used for making concrete, filling roads, building sites etc. The role of Sand is very vital with regards to the protection of the coastal environment. It acts as a buffer against strong tidal waves and storm surges by reducing their impacts as they reach the shoreline. This sand is taken from the bed of Subarnarekha River, which is a replenishing resource. The mined-out material from this mine can be good source of construction material to nearby market. Provide gainful employment generation through development of the associated down-stream industry i.e., stone-crushers, screening plants, washeries, transport services etc. Serve as source of revenue for the State.

8.2. Benefits in Physical Infrastructure

This project will provide various improvements in the physical infrastructure of adjoining area such as:

- Improved Road communication system in villages in adjoining area.
- Strengthening of existing community facilities through the existing Community Development Programme;
- Awareness program and community activities, like health camps, medical aids, family welfare programs, immunization camp sports & cultural activities, plantation etc.

8.3. Benefits in Social Infrastructure

The proposed project is expected to provide employment to local people in different activities such as Mining, sizing, transportation and plantation activities. The project activity will not have any major impact on the environment. Since the project site falls in a riverbed, The Plantation program for greenbelt will be carried out by the project proponent with coordination with the Local Government. The project proponents have Corporate Environmental Responsibility initiatives which will have a positive impact on socio economic fabric of the region.

8.3.1. Employment Potential

The local labour shall be engaged for the purpose of mining of mineral, loading & unloading of mineral besides, watch and ward and plantation activity with proper maintenance on assumption that one man on and average can extract load & unload 5 to 6 tonnes of material per man-day and the same amount will be handled through machines. Approximately 12 – 28 semi-skilled and Unskilled laborers from local people will be employed directly and 1 – 2 persons indirectly including Mines Manager, in the project. This will help in the improvement of financial condition of the area. There will be positive impact in socio-economic area due to increased economic activities, creation of new employment opportunities, infrastructural development and better educational and health facilities.

8.3.2. Health Benefits

The Project proponent will undertake awareness program and community activities like health, camps, medical aids, family welfare camps, AIDS awareness program etc. Periodic medical check-ups as per Mines Act/ Rules and other social development and promotional activities will be undertaken. All this will assist to lift the general health status of the residents of the area around mines.

8.3.3. Plantation Program

Plantation will be done by the project proponent by coordinating with the local government to mitigate the ill-effects of mining and to improve the vicinity and environment of mine and its surrounding area. The management will give emphasis on plantation and will also motivate local persons for plantation during rainy season. This will also increase the consciousness in workers and nearby villagers for greenery. Fruit trees can contribute towards their financial gains.

Apart from all the above-mentioned benefits there will be other benefits to the region in terms of upgradation of lifestyle, overall area development etc.



CHAPTER – 9: ENVIRONMENTAL COST BENEFIT ANALYSIS

As per EIA Notification vide Gazette Notification No. S.O. 1533 Dt: 14th September, 2006 and amendments thereof, Appendix III, Generic Structure of EIA, SL. No. 9, “Environmental Cost Benefit Analysis” is applicable only, if the same is recommended at the Scoping stage.

As per the TOR points issued SEIAA WEST BENGAL in vide File no EN/T-II-I/079/2025 dated 16.04.2025 for the proposed project, the Environmental Cost Benefit Analysis is not mentioned.

CHAPTER – 10: ENVIRONMENTAL MANAGEMENT PLAN

10.1. Introduction

The above said mining lease for Sand consists of 3.80 hectares of land in Subarnarekha Riverbed which is located in Mouza – Amilasai, District – Paschim Medinipur. The proponent will start the mining in the mining lease as per the approved mining plan after environmental clearance and grant of the mining lease. The mining activity will follow simple manual method of extraction (sand) and the site already have an unpaved road on the downstream side of the Lease Area.

Mining activities in the areas involve excavation of sand, transportation of Mineral etc. These activities lead to generation of air borne dust, which can cause air pollution in and around the area; if appropriate control measures are not taken. Similarly mining causes land degradation, noise and water pollution etc.

In order to minimize impacts of mining on different environmental parameters and to keep air and water quality within prescribed limits, a comprehensive environmental management plan has to be prepared. Any effort to control adverse impacts will be incomplete without appropriate control measures for reclamation of land affected due to mining and dumping. One of the balanced approached for development of mineral resources is total utilization of all the products. It aims at making use of all the products generated during mining so that no working is left out either as pollutants or as scars on earth surface. Usually, the environmental management plan is prepared for site development and for development stage, during operation phase and for post operation phase. This area is being worked for the last many years. Therefore, management plan operation phase and post operation phase are discussed.

10.2. Impact on Air Quality

The main pollutant in air is suspended particulate matter (SPM), which is generated during various activities of mining such as, extraction of sand from the riverbed and movement of transport vehicles. The ambient air quality with respect to the study zone of 10 km radius around the mine site forms the baseline information. The various sources of air pollution in the region are dust rising from unpaved roads, domestic fuel burning and vehicular traffic. The prime objective of baseline air quality monitoring is to assess existing air quality of the area.

This will also be useful in assessing the conformity to standards of the ambient air quality during the mining operations. The air quality which got adverse impact by transportation will be minimized by water spray on the approach roads twice in a day during summer and once in winter. The excavation of sand will also generate negligible amount of dust. The pollution created by diesel operated machinery will be minimized by adopting good quality silencers and proper maintenance of vehicles.

10.3. Control of Dust Pollutants

The environmental control measures proposed to control the fugitive dust includes:

- Haul road will be maintained regularly. Water tankers with spraying arrangement will be used for regular water sprinkling on the haul roads to ensure effective dust suppression.
- Speed limits will be prescribed for transport vehicle Regular maintenance of transport vehicles;
- Sand carrying trucks will be effectively covered by tarpaulin to avoid escape of fines to the ambient air.
- Dumpers will not be overloaded to prevent spillage on the road.
- Plantation/ green belt development along approach/ transportation roads; and controlling of SO₂ & NO₂ Levels. The source of SO₂ & NO₂ would be due to vehicular emissions.

This can be controlled by:

- a) Periodic maintenance of the trucks/dumpers used in transport of sand will be done as per manual and/or at regular interval to reduce smoke emissions.
- b) Ambient air quality monitoring will be carried out as per CPCB norms except monsoon season.

10.4. Control of Noise Pollution

Noise will be produced at the mine due to movement of transport vehicles only. This will be temporary and insignificant as the noise generated by the mining activity is dissipated within a small zone around the mine. As the mining process involves only extraction of sand from the riverbed manually, there is no major noise generation. In the mine, no machinery will be used. Major noise sources are transportation vehicles. The noise produced due to vehicle will not be continuous throughout the day.

10.5. Water Management

There is no wastewater generation in the sand mining. The only water contaminant is rainwater Run-off during the monsoon season. Mining will be carried out in dry river bed and it will remain above the ground water table. There will be no impact due to the proposed mining on the water environment and the water flow pattern does not disturb the turbidity and velocity. The impact on the aquatic flora & fauna due to the proposed opencast excavation is insignificant as it involves only scooping of sand from the dry river bed which will not disturb the aquatic life present in the river.

Water pollution control measures: In order to ensure that the project activities shall not affect the Water environment, the following measures will be taken up:

- Mining will be closed during the monsoon season and at the time of floods. This will help in replenishment of sand in the river bed.
- Sand will be collected in slices up to depth of 2.50 m or above the ground water level.
- Mining will be restricted minimum 7.5m away (inward) from river bank to minimize effect of river bank erosion and to avoid consequent channel migration.
- River stream will not be diverted to form in active channels.
- Ground water levels will be monitored regularly in and around sand mining project.
- Mining will be started from north western side and advanced towards eastern side across the river uniformly. In order to maintain safety and stability of river banks, a minimum distance of 7.5 m is left as safety zone.
- Mining at the concave side of the river channel will be avoided to prevent bank erosion.
- Meandering segment of river will be selected for mining in such a way to avoid natural eroding banks and to promote mining on naturally building meander components.
- Water Quality Monitoring for the ground waters, river water and other surface waters shall be carried out seasonally to ensure that the water quality is not affected by the project activities.

10.6. Land Use Pattern

The proposed project involves mining of sand from dry bed of the Subarnarekha River. The minor mineral excavation activities will form small pits in the river bed temporarily. These pits are filled back naturally by the sediments brought by the river during monsoon. Thus, no reclamation is required as there will not be any change in the land use pattern.

Land environment control measures:

- Mining in 5.00 ha will be carried out leaving 7.5 m as undisturbed as safety barrier around the mine pits.
- The annual production will be less than replenishment rate of the river.
- Mining will be restricted minimum 2.50 m away (inward) from river bank to minimize effect of river bank erosion and to avoid consequent channel migration
- Mining at the concave side of the river channel will be avoided to prevent bank erosion
Plantation will be carried out along the banks of the river to control erosion of banks.
- Slopes of the mine pits will be maintained below 37°.

10.7. Management of Biological Environment

There is no loss of forest resources like medicinal plants, endangered & rare species. as no deforestation takes place since excavation is done on the deposited sand of a river. The mining will be carried out in dry bed and will not disturb the aquatic life in the river. Since there is no pollution of the river water due to the proposed activity the aquatic biodiversity is not affected. There will be no habitat fragmentation or blocking of migratory corridors for the proposed mining.

10.8. Plantation Programme

As the mine lease area is located within the riverbed, it is not suitable for plantation and green belt development, no plantation is proposed in haul roads of the lease area. However, plantation of local species of shrubs and trees will be carried out along the banks of the river near the mine lease area to form a green belt which will help in reducing the erosion of the river banks and also to act as a dust arresting screen. Plantation will also be carried out along the mineral transportation roads in the nearby villages. About 4,250 saplings per annum will be planted in during plan period. Also, plantation will be carried out in the available free government areas with in the study area. Species Suggested for Mixed Plantation of species like:

- | | | |
|--------------------------------|---------------------------------------|-----------------------------|
| • <i>Albizzia lebbek</i> | • <i>T. chebula</i> | • <i>Bambusa vulgaris</i> |
| • <i>A. procera</i> | • <i>Aquillaria agallocha (Agaru)</i> | • <i>Betula anoides</i> |
| • <i>Terminalia arjuna</i> | • <i>Phullanthus embeliica</i> | • <i>Bombax ceiba</i> |
| • <i>Azadirachta Indica</i> | • <i>Delonix regia</i> | • <i>Mesua assamica</i> |
| • <i>Terminalia myriocarpa</i> | • <i>Tectona grandis</i> | • <i>Alstonia scholaris</i> |

10.9. Socio – Economic Environment

The project activities shall not have any adverse impacts on any of the common property resources of the village communities, as the mine lease area is not being used for any purpose by any section of the society in this region. There is no Resettlement & Rehabilitation involvement in this project. There is no land acquisition in this project. The project is expected to yield a positive impact on the socio-economic environment, it will help for improving direct and secondary employment opportunities for the local people.

10.10. Employment Potential

Besides the direct and indirect employment to 12 – 28 persons, the company will provide vocational skill training to the unemployment youth of the neighbouring villages through outside agencies. Local villagers residing in the nearby villages shall be employed as semiskilled workers.

10.11. Occupational Health & Safety Measures

There is no environmental pollution due to the proposed mining as it is proposed to be a semi mechanised excavation of sand from the banks of Subarnarekha River. Hence there will be no major occupational health hazards. Periodic Medical Examination shall be conducted to the workers, wherein a detailed examination and health survey including routine tests shall be conducted and records shall be maintained.

- Employee will be adequately trained and educated for involvement and commitment in to the implementation of health and safety guidelines.
- Monitoring the effects of mining activities on safety and health and conducting regular performance reviews through periodical health check-ups.
- Provision of all necessary resources for safety and health of employees and contractors engaged in mining.
- Setting of safety and health objectives based on comprehensive strategic plans and measure performance against these plans.
- Implementing safety and health management system and assessing the effectiveness through periodic audits.
- Organizing regular health check-up of the employee.

Site Services: Temporary office shed, Rest shelters, water supply and first aid facilities will be provided at site. Mostly local people will be employed in the mine.

Safety Provision: All provisions in safety rules and regulation will be maintained by providing required safety equipment to the employees. The lessee will provide safety shoes, safety helmets to all the employees. The safety precautions will be followed as per the provisions of Mines Rules and standards.

Table 10.1: Budgetary Allocation for Safety

S.No.	Items	Capital Cost (INR)	Recurring Cost (INR)
1.	Measures prevent accidents during mining	15,000.00	2,000.00
2.	Measures prevent accidents during mineral transportation	10,000.00	2,000.00
3.	Measures prevent accidents during trucks /Dumpers	10,000.00	2,000.00
4.	Measures prevent dangerous incident during inundations	10,000.00	2,000.00
5.	Medical examination schedule	15,000.00	2,000.00
Total		60,000.00	10,000.00

10.12. Budget Allocation for EMP Implementation

Annual budget for EMP is very essential for successful implementation of EMP. As there are no pollution control systems, no capital cost of Pollution Control systems is envisaged. Costs will be annual operating costs as given below. The fund allocated will not be diverted for any other purposes and the top management will be responsible for this. The budget will take into consideration the following expenses:

- Field cost for monitoring of parameters.
- Cost of any defined outsourcing.
- Cost of chemicals, consumables and transport for data generation.
- Man power cost for environmental cell.
- Any other cost as per EC condition.

It is necessary to include the environmental cost as a part of the budgetary cost component. For this, a sum of Rs. 6.65 lakhs/annum approx., is allocated for environmental protection activities. This will include cost of water sprinkling, plantation, environmental monitoring etc which is further explained in the table 10.2 below.

Table 10.2: Budgetary Allocations for EMP

S. No.	Activity	Particulars	Number	Per Unit Rate	Frequency	Cost (INR)
1.	Green Belt	Plantation of Saplings	4117	20	1	1,82,340.00
2.		Barbed Wire in RM	4117	10	1	51,170.00
3.		Tanker for Watering Plant	1	20	1000	20,000.00
4.	Dust Suppression	1000 L capacity tankers	1	20	1000	20,000.00
5.	Environmental Monitoring Plan	Ambient Air	4	12,500	2	1,00,000.00
6.		Noise level	4	12,500	2	1,00,000.00
7.		Soil	2	12,500	2	50,000.00
8.		Ground Water	2	12,500	2	50,000.00
9.		Surface Water	2	12,500	2	50,000.00
10.	Occupational Health and Safety	Medical Health Camp	1	10,000	1	10,000.00
11.		Safety Gears	130	50	1	6,500.00
12.		Site Facilities	1	25,000	1	25,000.00
Total Expenses of EMP						6,65,010.00

10.13. Environmental Policy

The environment policy right from mine preparation to its operations will be based on:

- Compliance of applicable regulatory requirements;
- Conservation of natural resources;
- Maintaining a safe working environment;
- Providing high environmental expertise and know-how; and
- Regular training and refresher courses so as to achieve continuous improvement of environment.

In fulfilment of this commitment, they shall maintain continuing efforts to:

- Comply with all applicable safety, health and environment laws and regulations.
- Enhance Health, Safety and Environment (HSE) awareness among employees and associated.
- Stakeholders through effective communication and training.



- Investigate all workplace incidents and illness in order to promptly correct any unsafe conditions or practices.
- Integrate HSE considerations into business planning and decision making.
- HSE responsibility among our employees in their practices, and promote and value their involvement in achieving the goals of this policy.
- Increase shareholder value through HSE excellence.

10.14. Environmental Safeguards

The regular water sprinkling will be provided over the approach road and all other dust creating points and places to minimize the dust during mining and other operations. For the safety of the laborers the personal protective devices will be provided and proper training will be provided for environment and safety. The height and width of the benches and face slope are proposed as per Metalliferous Mines Regulation 1961. Regular health check-ups will be provided with periodically organized occupational health surveillance program for the workers. Insurance/ Group insurance will be provided for all laborers as per rules. Vehicular emissions will be checked by adopting good quality of silencers and by maintain wide and smooth roads. The noise level/pollution will be maintained within the permissible limit. Plantation as per approved planning will be provided in the lease area to increase the aesthetic environment of the lease area and nearby the lease area. The lessee will also follow the conditions imposed in the Environment Clearance for environment protection measures, ESR, CSR, etc.



CHAPTER – 11: EXECUTIVE SUMMARY

The proposed project is the extraction of sand of Sand Block – MKSHB - 2 by Sayed located at . L. No. – 141, Plot No. 346 (p) & 347 (p), Mouza – Amilasai, Village – Amilasai, Police Station – Keshiary, District – Paschim Medinipur, State - West Bengal. The proposed project has been issued **letter of intent (LOI)** by the Office of the Additional District Magistrate & District Land and Land Reforms Office, Paschim Medinipur, Government of West Bengal Memo No. Memo No. 2881/I-MM/12 (DC)/ MKSHB-2/2016 dated Medinipur 09.04.2019 and validity of LoI was extended via Letter No. 48 dated 10.03.2022 . Area granted is 5.00 Hectare for a period of about 5 years. The area is located in Survey of India Toposheet No. – **73 N/4** and Geographically the ML area extends from latitude 22° 02' 27.98" N to 22° 02' 22.48"N and longitude 087° 11' 30.20"E to 087° 11' 24.35" E. Toposheet of the area is attached. The area is non-forest land in nature. The elevation of the river sand bed is 62 m AMSL.

As per MoEF&CC, New Delhi Gazette dated 14th September 2006 and amended thereafter, the proposed mining project is categorized as category ‘B1’ project. The proposed project activity will be carried out from Subarnarekha River, Dist. – Jhargram of West Bengal.

The mining plan has been prepared by Sanjay Kumar Pandey (Qualified Person) and approved for five years by Senior Geologist, Dte. Of Mines & Mineral, G.P. Branch, S.B. Unit Bankura.

Salient Features of the Project

S. NO.	PARAMETERS	DESCRIPTION											
1.	Name of the Project	Sand Block – MKSHB - 2											
2.	Mining Lease Area	3.80 Ha											
3.	Location of the Project Site	Mouza: Amilasai Plot No.: 346 (p) & 347 (p), J. L. No.: 141 P.S.: Keshiary; District: Paschim Medinipur, WB											
4.	Latitude & Longitude	<table border="1" style="width: 100%; border-collapse: collapse;"> <thead> <tr> <th colspan="3" style="text-align: center;">Toposheet No. 73 N/4</th> </tr> <tr> <th rowspan="2" style="text-align: center;">Boundary Points</th> <th colspan="2" style="text-align: center;">Co-ordinates</th> </tr> <tr> <th style="text-align: center;">Latitude</th> <th style="text-align: center;">Longitude</th> </tr> </thead> <tbody> <tr> <td style="text-align: center;">A</td> <td style="text-align: center;">N 22° 02' 27.98"</td> <td style="text-align: center;">E 087° 11' 30.20"</td> </tr> </tbody> </table>	Toposheet No. 73 N/4			Boundary Points	Co-ordinates		Latitude	Longitude	A	N 22° 02' 27.98"	E 087° 11' 30.20"
Toposheet No. 73 N/4													
Boundary Points	Co-ordinates												
	Latitude	Longitude											
A	N 22° 02' 27.98"	E 087° 11' 30.20"											



S. NO.	PARAMETERS	DESCRIPTION		
		B	N 22° 02' 24.90"	E 087° 11' 34.21"
		C	N 22° 02' 18.70"	E 087° 11' 27.89"
		D	N 22° 02' 22.48"	E 087° 11' 24.35"
4.	Toposheet Number	73N/4		
5.	Type of Land	River Bed		
6.	Elevation	40 m MSL		
7.	Project Cost	₹ 4.25 Cr.		
8.	Man Power	42 Personnel (Skilled & Un – Skilled Labours)		
9.	Water Demand & Source	4.0 KLD		
10.	Mineable Reserves	2,26,495.0116 Cu. M		
11.	Targeted Production	57,387 Cu. M Maximum production annual		
13.	Production Capacity	Geological Reserve: 3,75,250 Cu. M. Mineable Reserve: 3,08,558.20 Cu. M Production: 78,116 Cu. M. (1st Year) 57,610.55 Cu. M. (2nd – 5th Year)		
14.	Type of Mining	Opencast Semi Mechanized Method		
15.	Seismic Zone	Seismic Zone – III (As per 1893:2002)		
16.	End Use of Product	For construction of Buildings and Roads		
17.	Nearest Town	Medinipur (44.00 Km in NE direction)		
18.	Nearest Airport	Netaji Subhas Chandra Bose International Airport: 146 Km N-W		
19.	Nearest railway Station	Nekurseni Railway Station 12.0 km in SE		
20.	Nearest Highway	SH-9: 1.4 km toward north-west of Subarnarekha River NH-49: 30.50 Km toward east of Subarnarekha River		
21.	Nearest Sanctuary/National Park/Eco-Sensitive Zone / Conservation Reserve,	Ballavpur Wildlife Sanctuary (189 Km N)		
22.	Nearest reserve forest (with name and its distance from the proposed project site)	No part of the proposed lease area falls under forest.		
23.	Local geology of the area	The applied lease is River bed.		

Ambient Air Quality

Particulate Matter (PM₁₀):

The maximum value for PM₁₀ was observed as 94.12 µg/m³ at Near AQ-5 while 24 hours applicable limit is 100 µg/m³ for industrial and mixed-use areas. The area observes average PM₁₀ concentration in the range of 50 µg/m³ - 60 µg/m³ with the lowest concentration of 50.27 µg/m³ recorded at AQ-7).

Particulate Matter (PM_{2.5}):

The maximum value for PM_{2.5} was observed, as 39.78 µg/m³ at AQ-5 while 24 hours applicable limit is 60 µg/m³ for industrial and mixed-use areas. The area observes average PM_{2.5} concentration in the range of 15 µg/m³ - 30 µg/m³ with the lowest concentration of 17.79 µg/m³ recorded at AQ-7.

Sulphur Dioxide (SO₂):

The maximum value for SO₂ was observed, as 8.02 µg/m³ at AQ-5 while 24 hours applicable limit is 80.00 µg/m³ for industrial and mixed-use areas. The area observes average SO₂ concentration in the range of 2 µg/m³ - 10 µg/m³ with the lowest concentration of 2.5 µg/m³ recorded at AQ-8. All the villages have observed value well under the prescribed limit.

Nitrogen Oxides (NO₂):

The maximum value for NO₂ was observed as 14.4 µg/m³ at AQ-7 while 24 hours applicable limit is 80 µg/m³ for industrial and mixed-use areas. The area observes average NO₂ concentration in the range of 9 µg/m³ - 20 µg/m³ with the lowest concentration of 9.8 µg/m³ recorded at AQ-6. All the villages have observed value well under the prescribed limit.

Free Silica (Si):

The maximum value for Si was observed as 1.16 µg/m³ at AQ-5 while 24 hours applicable limit is 50 µg/m³ for industrial and mixed-use areas. The area observes average Si concentration in the range of 0.1 µg/m³ - 15.5 µg/m³ with the lowest concentration of 0.25 µg/m³ recorded at AQ-7. All the villages have observed value well under the prescribed limit.

Noise Quality:

Ambient noise levels were measured at 07 locations around the proposed project site. Minimum and maximum noise levels recorded during the day time were from 72.10 Leq dB and 53.10 Leq dB respectively and minimum and maximum level of noise during night time were 73.40 Leq dB and 53.10 Leq dB respectively.

Water Quality:

Ground water

1. During the monitoring period analysis of ground water shows that pH ranges from 6.83 to 7.23;
2. The Total dissolve solid (TDS) concentration was found to be ranging in between 460 mg/l to 350 mg/l.
3. Total Hardness as CaCO₃ was observed to the ranging from 298 mg/l to 174 mg/l.
4. Bacteriological studies revealed the absence of E. Coli & Coliforms.
5. The ground water quality at the study area is found under the limits of drinking water standards.

Surface water

1. Analysis of the result indicates that the pH ranges in between 7.09 to 7.33, which are well within the prescribed standard of 6.5 to 8.5 of CPCB.
2. The Turbidity concentration was found to be ranging in between 1 NTU to 5 NTU.
3. Total BOD concentration was found to be ranging from <2.0 mg/l to 4 mg/l.
4. The surface water quality in the study area does not indicate any industrial contamination.

Soil Quality

The average pH of the soil in the study areas is sandy clay soil type was observed. The project site soil sample shows 80 – 60 % of sand sample and 20 – 40 % are clay content.

1. The data shows that value of permeability ranges from $<10^{-7} - 5.8 \times 10^{-4}$ cm/s at the study area indicating that soil samples have a good permeability.
2. The conductivity at Project Site is minimum 47.42 μ s/cm, which is the highest in the study area. The overall conductivity ranges from 50 – 110 μ s/cm.
3. Moisture content value ranges from 10 % to 20 %.
4. The average concentration of Nitrogen, Phosphorus and Potassium in the soil samples varies from 207 to 145 mg/Kg, 27 to 16 mg/Kg, 34 to 18 mg/Kg respectively.

Ecology and Biodiversity

There are no Ecologically Sensitive Areas present in the study area but some Reserved Forests are present in the buffer area of the project site.

Socio-economy

The implementation of the sand mining project at over an area of 5.00 Ha situated, Mouza – Chhatina, JL No.: 252, Plot No.: 475(P), P.S. – Beliaberah, of Jhargram district of West Bengal will throw opportunities to local people for both direct and indirect employment.

Human settlements are very close to the project area. It is expected that same will improve to a great extent due to proposed mining project and associated activities.

Environmental Management Plan (EMP)

Proper environmental management plan is proposed for “Sand” mining project to mitigate the impact during the mining operation.

- No labour camps will be established on site.
- No cooking, or burning of woods will be allowed in the nearby area.
- Prior to commencement of mining, a short awareness program will be conducted for labours to make them aware of way of working and various precautions to be taken while at work. Such program will be repeated occasionally.
- In the event of any some causality or injury to any animal occurs, proper treatment will be given.
- No tree cutting, chopping, lumbering, uprooting of shrubs and herbs will be allowed.
- Corridor movement of wild animals, if exists mining operations will be avoided in the area.
- It will be ensured that noise produced due to vehicles movement while carrying stone is within the permissible noise level.
- No piling of Stone will be done in adjoining area.
- If wild animals are noticed crossing the area, they will not be disturbed or chased away, instead the labours will move away from their path.

Environment Monitoring Program

S. No.	Activity	Schedule
Air Pollution Monitoring		
1.	Ambient air monitoring of parameters specified by MoEF (PM ₁₀ , SO ₂ & NO ₂).	Twice in a Year except monsoon
Water Pollution Monitoring		
2.	Monitoring water quality surface water from the river	Twice in a Year except monsoon
3.	Monitoring of one sample of tube well and open well at mine / nearby location.	Twice in a Year except monsoon



S. No.	Activity	Schedule
	Parameters are essential parameters as per IS: 10500:2012.	
4.	Monitoring of water spray requirements	Log-sheet of water spray will be maintained on daily basis
Noise Quality Monitoring		
5.	Noise in the ambient atmosphere in mining lease	Twice in a Year except monsoon
Greenbelt Maintenance		
6.	Monitoring schedule for Greenbelt development as per mining plan	Yearly
Soil Quality Monitoring		
7.	Soil at six locations	Twice in a Year except monsoon

The proposed project is expected to provide employment to local people in different activities such as mining, sizing (sieving) transportation and plantation activities. The revenue generated from the production and sale of mineral will also add to the exchequer of government, which in turn will help in the growth of state economy. Excavated material will cater the huge increasing demand of mineral in the fast-growing construction industry of West Bengal and nearby states etc.

CHAPTER – 12: DISCLOSURE OF THE CONSULTANT

This EIA report is prepared on behalf of the proponents, Variety Vyapaar Private Limited (Director - Pawan Arora) by the environmental Consultant, “M/s. Indian Mine Planners and Consultants” (IMPCON). The head office of IMPCON is at Kolkata.

Indian Mine Planners & Consultants (IMPCON) was established in 2007 with the prime objective of guiding for total mining solution in Mine Planning for the Mine Entrepreneurs of Government, Public Sectors and Private Sector bodies engaged in the field of mining of Coal, Metallic and non- Metallic deposits. The services are provided by the energetic and highly experienced mine planners and guided by the dynamic, pragmatic, qualified and experienced advisors in the field of mining with an aim to ensure safety, productivity and sustainable mining with due regard to quality and environment.

Currently, IMPCON is an ISO 9001:2015 Certified Company & a QCI – NABET accredited Environment Consultant Organisation (ECO), Accredited Prospecting Agency (APA) & Mining Plan Preparation Agency (MPPA) from Jan-2021 and Accredited Exploration Agency (AEA) for Mineral sector.

IMPCON caters to the need of existing as well as new Mining Entrepreneurs for preparing the geological reports, mining feasibility reports, mining plan, detailed mine design, environment impacts assessment (EIA) reports etc. A group of advisors from various disciplines with over 40 years of experience from organizations like Geological Survey of India, Various subsidiaries of Coal India Limited (CIL) including Central Mine Planning & Design Institute Limited (CMPDIL), Steel Authority of India Limited (SAIL), Indian School of Mines etc. provide their valuable guidance.

IMPCON also delivers advisory services in all aspects of geological exploration, geo-technical services, hydro-geology, mine planning & detailed design, electrical installations and maintenance, possible improvement areas of mechanical performance of the high-capacity mining machineries, civil and infrastructural job planning, choice of equipment’s for mining, manpower, planning and finally total economics for project viability.



EIA TEAM:

NAME	FUNCTUIONAL AREA
Dr. N. B. Chanda	Air Pollution Monitoring, Prevention and Control (AP)
	Water Pollution monitoring, prevention and control (WP)
	Geology (GEO)
Dr. A. S. Shannigrahi	Meteorology, Air Quality Modelling, and Prediction (AQ)
Mr. Gopal Chandra Das	Land Use and Land Cover (LU)
	Soil Conservation (SC)
Dr. Tapan Kumar Mishra	Ecology & Biodiversity (EB)
Mr. Sanjib Chattopadhyay	Noise and Vibration (NV)
	Solid Waste Management (SW)
	Hazardous Waste Management (HW)
Ms. Nidhi Singh Rathod	Socio – Economy (SE)
Mr. Debashish Ghosh	Hydrology, Ground Water and Water Conservation (HG)
Mr. Debasish Basu	Risk Assessment & Hazards Management (RH)
Mr. Arpan Chakraborty	TEAM MEMBER (TM)

LABORATORY PARTNER:

N.D. International is a multinational organisation located in India and Japan. Their laboratory is accredited by NABL, ISO 9001:2015 Certified and recognised by other governmental departments. The Details of their laboratory are:

Name of and address of the Laboratory	Scope of services	Accreditation status
ND International Address: 17, Jnan Goswami Sarani, 107b, Block-F, New Alipore, Kolkata, West Bengal, India	Monitoring and Analysis of: <ul style="list-style-type: none">• Ambient Air Quality• Noise Quality• Soil Quality• Ground Water	Accredited by NABL, Certificate No. TC-5910 Validity: 06th June 2024

ANNEXURE I: Mining Plan Approval Letter



This Mining Plan is Approved bearing
no. Bankura / SG / SBU / MINOR / MP /
288 Dt. 30/11/23

subject to fulfillment of the Terms
and Conditions of W B M M C Rules
2016, WBS (M T S S) Rules, 2021,
and any other Govt. Notifications
or any Order, Direction from any
Court of Competent jurisdiction
in this regard.

If any data or anything found to be
concealed as required by Mines
Act & Rules framed there under in
the content of Mining Plan, the
approval shall be deemed to have
been withdrawn with immediate
effect. This office does not undertake
any responsibility regarding correctness
of the boundary for lease area shown on
the ground with reference to lease
map & other Plan / data furnished
by the applicant / RQP / lessee.

Rahaman
30/11/23

Senior Geologist
Dte. Of Mines & Minerals
G.P. Branch, S.B. Unit
Bankura

ANNEXURE II: TOR Grant Letter



File No: EN/T-II-I/079/2025
Government of India
Ministry of Environment, Forest and Climate Change
(Issued by the State Environment Impact Assessment
Authority(SEIAA), WEST BENGAL)



Dated 16/04/2025



To,

PAWAN ARORA
VARIETY VYAPAAR PVT LTD
189, BIPIN BEHARI GANGULY STREET, , KOLKATA, WEST|BENGAL, 700012
variety.vyapaar24@gmail.com

Subject: Grant of Terms of Reference under the provision of the EIA Notification 2006-regarding.

Sir/Madam,

This is in reference to your application for Grant of Terms of Reference under the provision of the EIA Notification 2006-regarding in respect of project MKSHB - 2 submitted to Ministry vide proposal number SIA/WB/MN/528479/2025 dated 10/03/2025.

2. The particulars of the proposal are as below :

(i) TOR Identification No.	TO25B0107WB5854732N
(ii) File No.	EN/T-II-I/079/2025
(iii) Clearance Type	TOR
(iv) Category	B1
(v) Project/Activity Included Schedule No.	1(s) Mining of minerals
(vi) Name of Project	MKSHB - 2
(vii) Name of Company/Organization	VARIETY VYAPAAR PVT LTD
(ix) Location of Project (District, State)	MEDINIPUR WEST, WEST BENGAL
(x) Issuing Authority	SEIAA
(xii) Applicability of General Conditions	no
(xiii) Applicability of Specific Conditions	no

3. In view of the particulars given in the Para 1 above, the project proposal interalia including Form-1(Part A and B) were submitted to the Ministry for an appraisal by the State Environment Impact Assessment Authority(SEIAA) Appraisal Committee (SEIAA) in the Ministry under the provision of EIA notification 2006 and its subsequent amendments.

4. The above-mentioned proposal has been considered by State Environment Impact Assessment Authority(SEIAA) Appraisal Committee of SEIAA in the meeting held on 28/03/2025. The minutes of the meeting and all the Application

ANNEXURE III: Letter of Intent

File No.-PASMID-51019(07)/57/2022-I.I.R (PASMID)



Government of West Bengal
Office of the District Land & Land Reforms Officer
Paschim Medinipur.

At - Kerauitola, P.O. - Midnapur, Dist - Paschim Medinipur, PIN - 721101



No. 167/22

Date: 18/11/22

In connection with the prayers of Highest Successful Bidders (H1)/Lessees of sand mining blocks read with the letter received from the Secretary to the Government of West Bengal, Department of Industry, Commerce & Enterprises, Mines Branch vide memo no. 610/ICE/O/MIN/GEN-MIS/27/2021 dated 20.10.2022 the Letter of Intent (LoI) of the below mentioned sand mining blocks are being extended/updated as per following details.

The H1 bidders/Lessees are directed to fulfil all the conditions which are mentioned in the Letter of Intent (LoI) issued in earlier within the extended time period. All such H1 bidders shall execute lease agreement within 60 days of obtaining EC failing which it would be presumed that lessee is forfeiting all rights, including bid premium deposited.

Sl. No.	Sand Block No.	Name of H1 bidder/Owner	Under Block	Extension
(1)	(2)	(3)	(4)	(5)
1	MSB-64	Seich Firozuddin	Sadar	
2	MSB-68	Kishore Sing	Sadar	
3	MKSHB-3	Goutam Patra	Keshiary	
4	MKSHB-4	Prasanta Mandal	Keshiary	
5	MHSHB-6	Shiba Prasad Ghosh	Keshiary	
6	MKSHB-7	Urtaam Kesh on behalf of Deal Construction	Keshiary	
7	MKSHB-1	Kamala Kanta Sau proprietor of Radha Rani Bali Khadan	Keshiary	
8	MDB-6	Kinkar Maity	Debra	
9	MDB-7	Soumen Kumar Bose	Debra	
10	MDB-9	Arijit Dey on behalf of MAA Manjushree Enterprise	Debra	
11	MDASB-5	Dilip Maity proprietor of Joy Guru Construction	Daspur-I	
12	MDSAB-11	Anubha Poria	Daspur-I	
13	MGARB-25	Bablu Sarkar	Garhbata-I	
14	MGARB-36	Prasanta Karak	Garhbata-I	
15	MKB-4	Prodyot Ghosh	Keshpur	
16	MKB-7	Sheikh Murshed Ali	Keshpur	
17	MKB-18	Sitesh Dhara	Keshpur	
18	MSB-2	Anindu Kumar De	Sadar	
19	MSB-43	Sanjib Mondal	Sadar	
20	MSB-70	Sk Rejabul	Sadar	
21	MSB-65	Subhrangshu Kumar Ghosh	Sadar	
22	MSB-55	Sebatun Mandal	Sadar	
23	MSB-44	Md Moshirur Rahman Khan	Sadar	
24	MSB-58	Deep Dutta	Sadar	
25	MSB-57	Swapan Das Bhowmick	Sadar	
26	MKHB-11	Anindu Kumar De	Kharegpur-I	
27	MCHB-12	Mijanuddin Khan	Chandrakona-II	
28	MDB-18	Rakesh Singh	Debra	
29	MDASB-4	Supriya Singh	Daspur-I	
30	MKSHB-2	Pawan Arora	Keshiary	
31	MGARB-30	Ataur Rahman Mondal	Garhbata-I	
32	MKB-25	Swapan Das Bhowmick	Keshpur	
33	MKB-20	Rampada Rudra	Keshpur	

Extended as per
Memo No. 610-
ICE/O/MIN/GEN-
MIS/27/2021 dated
20.10.2022.

District Magistrate & Chairperson,
District Committee for Competitive Bidding,
Paschim Medinipur.

ANNEXURE IV: Approved Mining Plan

296 278
MODIFIED MINING PLAN INCLUDING MINE CLOSURE PLAN
RIVER BED MINING FOR SAND
SAND BLOCK – MKSHB - 2
DSR Potential Zone Code : PO_PSM_KS_SR_06.

[As per West Bengal Minor Mineral Concession Rules, 2016 &
West Bengal Sand (Mining, Transportation, Storage and Sale)
Rules, 2021]

Lessee Holder:

Variety Vyapaar Private Limited

(Director – Pawan Arora)

189, Bepin Behari Ganguly Street,

Kolkata – 700 012, West Bengal.

APPROVED

Valid for Entire lease Period

Sand Block Code: MKSHB-2

Mineral: River Bed Material (Sand)

Mouza: Amilasai, J.L. No.: 141,

Area: 3.80 Hectare,

Plot No.: 346 (p) & 347 (p).

River: Subarnarekha River, Police Station: Keshiary,

District: Paschim Medinipur, West Bengal.

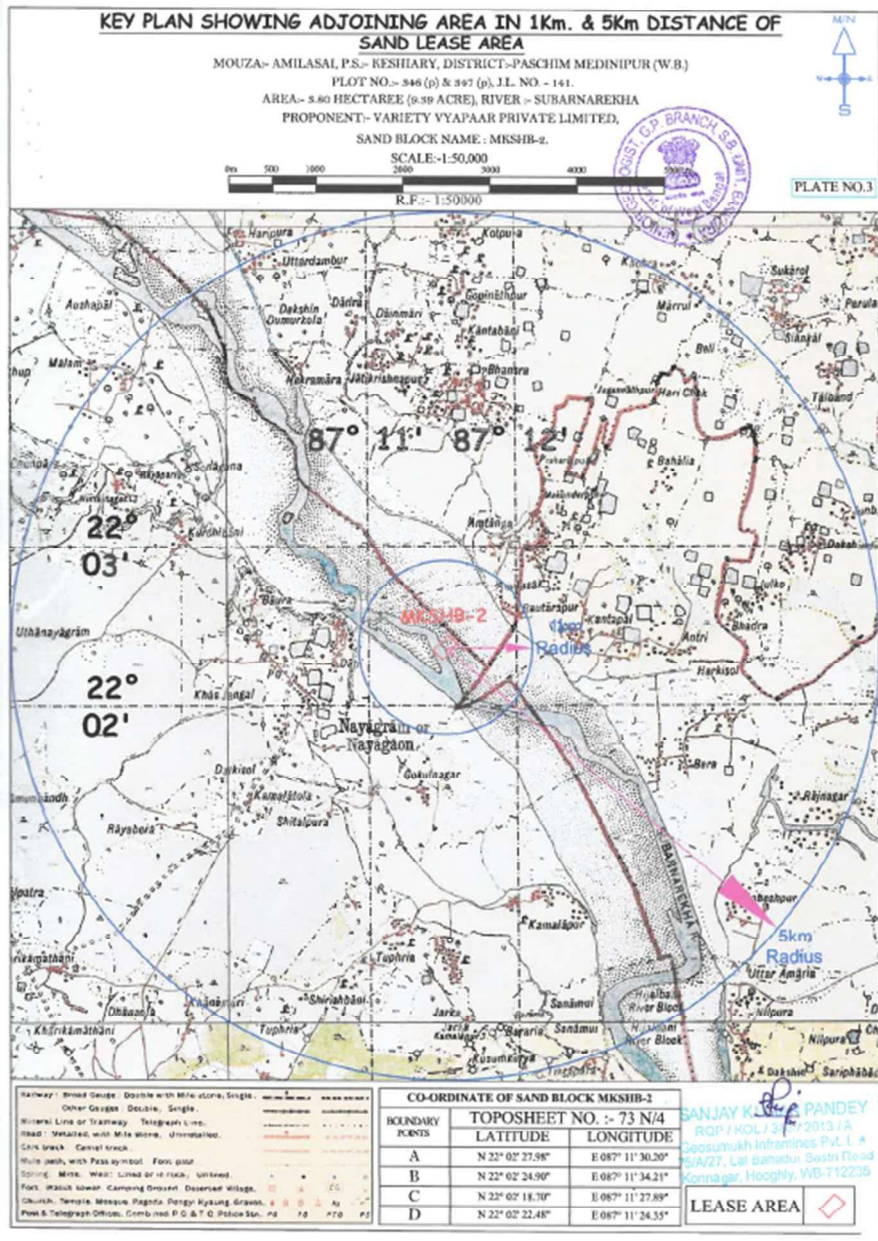
Prepared by:

Geosumukh Inframines Private Limited, Konnagar,

RQP: Sanjay Kumar Pandey.

RQP Regn No.: RQP/KOL/383/2013A.

ANNEXURE V: Project Site Located on Toposheet





N.D. INTERNATIONAL

GOVERNMENT REGISTERED

An ISO 9001:2015 Company Certificate : 20DQHH82



TEST REPORT

Certificate No. AA(M)/23-24/449

Date: June 16, 2023

Page -1 of 1

Name of Customer : M/s. Geosumukh Inframines Pvt. Ltd.

Address : 75/A/27, Lal Bhadur Sasti Road, Kannagar, Hooghly, West Bengal - 712235.

Site Address :- Mouza -Kharikamathani, Block - Nayagram, Jhargram

Description of Sample : Ambient Air.

TEST FINDINGS :

Sl. No	Date	Collection Source : AQ - 3					
		PM 10 ($\mu\text{g}/\text{m}^3$)	PM 2.5 ($\mu\text{g}/\text{m}^3$)	SO ₂ ($\mu\text{g}/\text{m}^3$)	NO _x ($\mu\text{g}/\text{m}^3$)	CO (ppm)	Si ($\mu\text{g}/\text{m}^3$)
1	15-03-2023	76	42	6	10	1.0	4.4
2	18-03-2023	78	40	6	10	<1.0	4.8
3	21-03-2023	70	41	6	10	1.0	4.6
4	24-03-2023	82	42	5	9	1.2	5.0
5	27-03-2023	84	44	6	11	1.0	4.8
6	30-03-2023	80	40	7	12	1.0	4.6
7	02-04-2023	84	42	8	13	1.0	4.5
8	05-04-2023	78	38	7	13	1.0	4.4
9	08-04-2023	81	40	8	12	<1.0	4.3
10	11-04-2023	84	42	7	12	2.0	4.8
11	14-04-2023	82	44	7	11	1.0	4.6
12	17-04-2023	80	40	9	14	1.0	4.0
13	20-04-2023	78	42	7	10	1.8	3.8
14	23-04-2023	84	38	6	10	1.0	4.4
15	26-04-2023	80	40	7	12	<1.0	4.8
16	29-04-2023	78	41	7	12	1.0	5.4
17	02-05-2023	81	42	8	13	1.0	4.8
18	05-05-2023	86	44	7	13	1.0	5.2
19	08-05-2023	76	40	6	12	1.8	5.6
20	11-05-2023	78	41	7	12	<1.0	5.3
21	14-05-2023	72	39	6	11	1.0	5.8
22	17-05-2023	80	40	6	10	1.0	6.0
23	20-05-2023	84	42	6	12	1.0	4.8
24	23-05-2023	78	39	7	12	1.8	4.7
25	26-05-2023	85	40	7	14	<1.0	4.4
26	29-05-2023	84	38	9	14	<1.0	4.0
27	01-06-2023	81	39	8	12	1.0	4.8
28	04-06-2023	78	42	7	12	1.0	4.7
29	07-06-2023	86	40	6	13	1.4	4.4
30	10-06-2023	88	44	7	11	<1.0	4.2

...END OF TEST REPORT...



For N.D. International
K.P. De

K.P. De - CEO
(Authorised Signatory)

- 1 The test report shall not be reproduced, except in full, without written approval of the company.
 - 2 Results relate only to the parameters tested.
 - 3 The remaining sample after test will be retained for 15 days from the date of issue of certificate.
- SKR



N.D. INTERNATIONAL

GOVERNMENT REGISTERED

An ISO 9001:2015 Company Certificate : 20DQHH82



TEST REPORT

Certificate No.: W(D)-(NN)/23-24/0694

SAMPLE DRAWN BY US :

Dated: 12.03.2023

Page - 1 of 1

Name of Customer : M/s. Geosumukh Inframines Private Limited.
 Address : 75/A/27, Lal Bahadur Sastri Road, Konnagar, Hooghly, West Bengal, 712235.
 Description of Sample : Ground Water
 Collection Source : Mouza- Chunkhuli, Bolck- Nayagram, GW- 02.
 Sampling Done by : Mr. A. Mondal & R. Mondal
 Environmental Condition : Temperature : 40°C, Humidity : 61%
 Sample Drawn on : 06.03.2023
 Sample Received on : 06.03.2023
 Analysis Started on : 06.03.2023
 Analysis Completed on : 12.03.2023

Method of Sampling : IS-1622:1981, IS-17614(P-25):2022(Bact), IS-17614(P-5):2021(Chem),
 Mode of Sampling : Grab Sampling Plan:NDI/FM/52A

A. MICROBIOLOGICAL TEST FINDINGS :						
Sl. No.	Test Parameters	Test Method	Unit	Results	Norms as per IS 10500	
1	Total Coliform/100ml @ 37°C for 24 hours	IS 1622	Cfu	<1 (DL:1)	Not Detectable	
2	E. coli/100 ml @ 44.5°C for 24 hours		-	Absent	Not Detectable	
B. ORGANOLEPTIC & PHYSICAL PARAMETERS :						
Sl. No.	Test Parameters	Test Method	Unit	Results	Norms as per IS 10500 : 2012	
					AL(Max.)	PL(Max.)
3	pH at 25°C	APHA 23rd Edn, 4500 H ⁺ B	--	6.5	6.5-8.5	No relaxation
4	Total Dissolved Solids	APHA 23rd Edn, 2540-C	mg/L	54	500	2000
C. GENERAL PARAMETERS CONCERNING SUBSTANCES UNDESIRABLE :						
5	Chloride (as Cl)	APHA 23rd Edn, 4500 Cl-B	mg/L	18.46	250	1000
6	Fluoride (as F)	APHA 23rd Edn, 4500-F-C	mg/L	<0.1 (DL:0.1)	1.0	1.5
7	Iron (as Fe)	APHA 23rd Edn, 3500- Fe B	mg/L	0.28	0.3	No relaxation
8	Nitrate (as NO ₃)	APHA 23rd Edn, 4500- NO ₃ B	mg/L	0.20	45	No relaxation
9	Sulphate (as SO ₄)	APHA 23rd Edn, 4500 SO ₄ -B	mg/L	13.7	200	400
10	Sulphide as (H ₂ S)	APHA 23rd Edn, 4500 S ² -D	mg/L	<0.05 (DL:0.05)	0.05	No relaxation
11	Total Hardness (as CaCO ₃)	APHA 23rd Edn, 2340 C	mg/L	14	200	600
12	Arsenic (as As)	APHA 23rd Edn, 3113 B	mg/L	<0.002 (DL:0.002)	0.01	0.05
13	Dissolved Oxygen	IS 3025 (Part 44)	mg/L	0.4	Not Specified	
14	Total Chromium (as Cr)	APHA 23rd Edn, 3111 D	mg/L	<0.005 (DL:0.005)	0.05	No relaxation
15	Total Suspended Solids	APHA 23rd Edn, 2540 D	mg/L	87	Not Specified	
16	Biochemical Oxygen Demand at 27°C for 3 days	IS 3025 (Part - 44) 1993	mg/L	22	Not Specified	
17	Chemical Oxygen Demand	APHA 23rd Edn, 5220 B	mg/L	92	Not Specified	

Note : 1. AL - Acceptable Limit. 2. PL - Permissible Limit. 3. DL - Detection Limit
 As per IS 10500 Total Coliform should be Not Detectable/100ml, which is equivalent to <1 Cfu/100 ml as per IS: 1622.

Remarks : Bacteriologically : Satisfactory for the above tested parameters.

Chemically : Satisfactory for the above tested parameters.

Statement of Conformity is applied considering Decision Rule as per ISO Guide 98-4.

...END OF TEST REPORT...

For, N.D. International

Sweta Mukherjee
 (Microbiologist)
 (Authorised Signatory)



For, N.D. International

K.P. De - CEO
 Authorised Signatory

- The test report shall not be reproduced, except in full, without written approval of the company.
- Results relate only to the parameters tested.
- The remaining sample after test will be retained for 15 days from the date of issue of certificate.

DH



N.D. INTERNATIONAL

GOVERNMENT REGISTERED

An ISO 9001:2015 Company Certificate : 20DQHH82



TEST REPORT

Certificate No.: W(D)-(NN)/23-24/0852

SAMPLE DRAWN BY US :

Dated: 15.04.2023

Page - 1 of 1

Name of Customer : M/s. Geosumukh Inframines Private Limited.
 Address : 75/A/27, Lal Bahadur Sastri Road, Konnagar, Hooghly, West Bengal, 712235.
 Description of Sample : Ground Water
 Collection Source : Mouza- Chunkhull, Bolck- Nayagram, GW- 02.
 Sampling Done by : Mr. A. Mondal & R. Mondal
 Environmental Condition : Temperature : 42°C, Humidity : 64%
 Sample Drawn on : 09.04.2023
 Sample Received on : 10.04.2023
 Analysis Started on : 10.04.2023
 Analysis Completed on : 15.04.2023

Method of Sampling : IS-1622:1981, IS-17614(P-25):2022(Bact), IS-17614(P-5):2021(Chem),
 Mode of Sampling : Grab Sampling Plan:NDI/FM/52A

A. MICROBIOLOGICAL TEST FINDINGS :

Sl. No.	Test Parameters	Test Method	Unit	Results	Norms as per IS 10500
1	Total Coliform/100ml @ 37°C for 24 hours	IS 1622	Cfu	<1 (DL:1)	Not Detectable
2	E. coli/100 ml @ 44.5°C for 24 hours		-	Absent	Not Detectable

B. ORGANOLEPTIC & PHYSICAL PARAMETERS :

Sl. No.	Test Parameters	Test Method	Unit	Results	Norms as per IS 10500 : 2012	
					AL(Max.)	PL(Max.)
3	pH at 25°C	APHA 23rd Edn, 4500 H ⁺ B	---	6.6	6.5-8.5	No relaxation
4	Total Dissolved Solids	APHA 23rd Edn, 2540-C	mg/L	56	500	2000

C. GENERAL PARAMETERS CONCERNING SUBSTANCES UNDESIRABLE :

5	Chloride (as Cl)	APHA 23rd Edn, 4500 Cl-B	mg/L	19.2	250	1000
6	Fluoride (as F)	APHA 23rd Edn, 4500-F-C	mg/L	<0.1 (DL:0.1)	1.0	1.5
7	Iron (as Fe)	APHA 23rd Edn, 3500- Fe B	mg/L	0.30	0.3	No relaxation
8	Nitrate (as NO ₃)	APHA 23rd Edn, 4500- NO ₃ B	mg/L	0.21	45	No relaxation
9	Sulphate (as SO ₄)	APHA 23rd Edn, 4500 SO ₄ -B	mg/L	14.28	200	400
10	Sulphide as (H ₂ S)	APHA 23rd Edn, 4500 S ² -D	mg/L	<0.05 (DL:0.05)	0.05	No relaxation
11	Total Hardness (as CaCO ₃)	APHA 23rd Edn, 2340 C	mg/L	15	200	600
12	Arsenic (as As)	APHA 23rd Edn, 3113 B	mg/L	<0.002 (DL:0.002)	0.01	0.05
13	Dissolved Oxygen	IS 3025 (Part 44)	mg/L	0.32	Not Specified	
14	Total Chromium (as Cr)	APHA 23rd Edn, 3111 D	mg/L	<0.005 (DL:0.005)	0.05	No relaxation
15	Total Suspended Solids	APHA 23rd Edn, 2540 D	mg/L	82	Not Specified	
16	Biochemical Oxygen Demand at 27°C for 3 days	IS 3025 (Part - 44) 1993	mg/L	21	Not Specified	
17	Chemical Oxygen Demand	APHA 23rd Edn, 5220 B	mg/L	88	Not Specified	

Note : 1. AL - Acceptable Limit. 2. PL - Permissible Limit. 3. DL - Detection Limit

As per IS 10500 Total Coliform should be Not Detectable/100ml, which is equivalent to <1 Cfu/100 ml as per IS: 1622.


Remarks : Bacteriologically : Satisfactory for the above tested parameters.

Chemically : Satisfactory for the above tested parameters.

Statement of Conformity is applied considering Decision Rule as per ISO Guide 98-4.


...END OF TEST REPORT...

For, N.D. International


 Sweta Mukherjee
 (Microbiologist)
 (Authorised Signatory)



For, N.D. International


 K.P. De - CEO
 Authorised Signatory

1. The test report shall not be reproduced, except in full, without written approval of the company.

2. Results relate only to the parameters tested.

3. The remaining sample after test will be retained for 15 days from the date of issue of certificate.

DH



N.D. INTERNATIONAL

GOVERNMENT REGISTERED

An ISO 9001:2015 Company Certificate : 20DQHH82



TEST REPORT

Certificate No.: W(D)-(NN)/23-24/0998

Dated: 13.05.2023

SAMPLE DRAWN BY US :

Page - 1 of 1

Name of Customer : M/s. Geosumukh Inframines Private Limited.
 Address : 75/A/27, Lal Bahadur Sastri Road, Konnagar, Hooghly, West Bengal, 712235.
 Description of Sample : Ground Water
 Collection Source : Mouza- Chunkhull, Bolck- Nayagram, GW- 02.
 Sampling Done by : Mr. A. Mondal & R. Mondal
 Environmental Condition : Temperature : 42°C, Humidity : 65%
 Sample Drawn on : 07.05.2023
 Sample Received on : 07.05.2023
 Analysis Started on : 07.05.2023
 Analysis Completed on : 13.05.2023
 Method of Sampling : IS-1622:1981, IS-17614(P-25):2022(Bact), IS-17614(P-5):2021(Chem),
 Mode of Sampling : Grab Sampling Plan:NDI/FM/52A

A. MICROBIOLOGICAL TEST FINDINGS :						
Sl. No.	Test Parameters	Test Method	Unit	Results	Norms as per IS 10500	
1	Total Coliform/100ml @ 37°C for 24 hours	IS 1622	Cfu	<1 (DL:1)	Not Detectable	
2	E. coli/100 ml @ 44.5°C for 24 hours		-	Absent	Not Detectable	
B. ORGANOLEPTIC & PHYSICAL PARAMETERS :						
Sl. No.	Test Parameters	Test Method	Unit	Results	Norms as per IS 10500 : 2012	
					AL(Max.)	PL(Max.)
3	pH at 25°C	APHA 23rd Edn, 4500 H ⁺ B	---	6.8	6.5-8.5	No relaxation
4	Total Dissolved Solids	APHA 23rd Edn, 2540-C	mg/L	58	500	2000
C. GENERAL PARAMETERS CONCERNING SUBSTANCES UNDESIRABLE :						
5	Chloride (as Cl)	APHA 23rd Edn, 4500 Cl-B	mg/L	19.2	250	1000
6	Fluoride (as F)	APHA 23rd Edn, 4500-F-C	mg/L	<0.1 (DL:0.1)	1.0	1.5
7	Iron (as Fe)	APHA 23rd Edn, 3500- Fe B	mg/L	0.25	0.3	No relaxation
8	Nitrate (as NO ₃)	APHA 23rd Edn, 4500- NO ₃ B	mg/L	0.22	45	No relaxation
9	Sulphate (as SO ₄)	APHA 23rd Edn, 4500 SO ₄ -B	mg/L	14.2	200	400
10	Sulphide as (H ₂ S)	APHA 23rd Edn, 4500 S ²⁻ -D	mg/L	<0.05 (DL:0.05)	0.05	No relaxation
11	Total Hardness (as CaCO ₃)	APHA 23rd Edn, 2340 C	mg/L	15	200	600
12	Arsenic (as As)	APHA 23rd Edn, 3113 B	mg/L	<0.002 (DL:0.002)	0.01	0.05
13	Dissolved Oxygen	IS 3025 (Part 44)	mg/L	0.4	Not Specified	
14	Total Chromium (as Cr)	APHA 23rd Edn, 3111 D	mg/L	<0.005 (DL:0.005)	0.05	No relaxation
15	Total Suspended Solids	APHA 23rd Edn, 2540 D	mg/L	90	Not Specified	
16	Biochemical Oxygen Demand at 27°C for 3 days	IS 3025 (Part - 44) 1993	mg/L	20	Not Specified	
17	Chemical Oxygen Demand	APHA 23rd Edn, 5220 B	mg/L	90	Not Specified	

Note : 1. AL - Acceptable Limit. 2. PL - Permissible Limit. 3. DL - Detection Limit
 As per IS 10500 Total Coliform should be Not Detectable/100ml, which is equivalent to <1 Cfu/100 ml as per IS: 1622.

Remarks : Bacteriologically : Satisfactory for the above tested parameters.
 Chemically : Satisfactory for the above tested parameters.

Statement of Conformity is applied considering Decision Rule as per ISO Guide 98-4.

...END OF TEST REPORT...

For, N.D. International

Sweta Mukherjee
 (Microbiologist)
 (Authorised Signatory)



For, N.D. International

K.P. De - CEO
 Authorised Signatory

- The test report shall not be reproduced, except in full, without written approval of the company.
- Results relate only to the parameters tested.
- The remaining sample after test will be retained for 15 days from the date of issue of certificate.

DH



N.D. INTERNATIONAL

GOVERNMENT REGISTERED

An ISO 9001:2015 Company Certificate : 20DQHH82



TEST REPORT

Certificate No.: W(D)-(NN)/23-24/01001

Dated: 13.05.2023

SAMPLE DRAWN BY US :

Page - 1 of 1

Name of Customer	: M/s. Geosumukh Inframines Private Limited.
Address	: 75/A/27, Lal Bahadur Sastri Road, Konnagar, Hooghly, West Bengal, 712235.
Description of Sample	: Ground Water
Collection Source	: Mouza- Pachagerya, Bolck- Nayagram, GW- 01.
Sampling Done by	: Mr. A. Mondal & R. Mondal
Environmental Condition	: Temperature : 42°C, Humidity : 65%
Sample Drawn on	: 07.05.2023
Sample Received on	: 07.05.2023
Analysis Started on	: 07.05.2023
Analysis Completed on	: 13.05.2023
Method of Sampling	: IS-1622:1981, IS-17614(P-25):2022(Bact), IS-17614(P-5):2021(Chem),
Mode of Sampling	: Grab Sampling Plan:NDI/FM/52A

A. MICROBIOLOGICAL TEST FINDINGS :

Sl. No.	Test Parameters	Test Method	Unit	Results	Norms as per IS 10500
1	Total Coliform/100ml @ 37°C for 24 hours	IS 1622	Cfu	<1 (DL:1)	Not Detectable
2	E. coli/100 ml @ 44.5°C for 24 hours		-	Absent	Not Detectable

B. ORGANOLEPTIC & PHYSICAL PARAMETERS :

Sl. No.	Test Parameters	Test Method	Unit	Results	Norms as per IS 10500 : 2012	
					AL(Max.)	PL(Max.)
3	pH at 25°C	APHA 23rd Edn, 4500 H ⁺ B	---	6.6	6.5-8.5	No relaxation
4	Total Dissolved Solids	APHA 23rd Edn, 2540-C	mg/L	125	500	2000

C. GENERAL PARAMETERS CONCERNING SUBSTANCES UNDESIRABLE :

5	Chloride (as Cl)	APHA 23rd Edn, 4500 Cl-B	mg/L	17.8	250	1000
6	Fluoride (as F)	APHA 23rd Edn, 4500-F-C	mg/L	<0.1 (DL:0.1)	1.0	1.5
7	Iron (as Fe)	APHA 23rd Edn, 3500- Fe B	mg/L	0.24	0.3	No relaxation
8	Nitrate (as NO ₃)	APHA 23rd Edn, 4500- NO ₃ B	mg/L	0.48	45	No relaxation
9	Sulphate (as SO ₄)	APHA 23rd Edn, 4500 SO ₄ -B	mg/L	22.2	200	400
10	Sulphide as (H ₂ S)	APHA 23rd Edn, 4500 S ²⁻ -D	mg/L	<0.05 (DL:0.05)	0.05	No relaxation
11	Total Hardness (as CaCO ₃)	APHA 23rd Edn, 2340 C	mg/L	90	200	600
12	Arsenic (as As)	APHA 23rd Edn, 3113 B	mg/L	<0.002 (DL:0.002)	0.01	0.05
13	Dissolved Oxygen	IS 3025 (Part 44)	mg/L	0.68	Not Specified	
14	Total Chromium (as Cr)	APHA 23rd Edn, 3111 D	mg/L	<0.005 (DL:0.005)	0.05	No relaxation
15	Total Suspended Solids	APHA 23rd Edn, 2540 D	mg/L	28	Not Specified	
16	Biochemical Oxygen Demand at 27°C for 3 days	IS 3025 (Part - 44) 1993	mg/L	18	Not Specified	
17	Chemical Oxygen Demand	APHA 23rd Edn, 5220 B	mg/L	60	Not Specified	

Note : 1. AL - Acceptable Limit. 2. PL - Permissible Limit. 3. DL - Detection Limit
As per IS 10500 Total Coliform should be Not Detectable/100ml, which is equivalent to <1 Cfu/100 ml as per IS: 1622.

Remarks : Bacteriologically : Satisfactory for the above tested parameters.
Chemically : Satisfactory for the above tested parameters.

Statement of Conformity is applied considering Decision Rule as per ISO Guide 98-4.

...END OF TEST REPORT...

For, N.D. International

Sweta Mukherjee
(Microbiologist)
(Authorised Signatory)



For, N.D. International

K.P. De - CEO
Authorised Signatory

- The test report shall not be reproduced, except in full, without written approval of the company.
- Results relate only to the parameters tested.
- The remaining sample after test will be retained for 15 days from the date of issue of certificate.

DH



N.D. INTERNATIONAL

GOVERNMENT REGISTERED

An ISO 9001:2015 Company Certificate : 20DQHH82



TEST REPORT

Certificate No.: W(D)-(NN)/23-24/01007

Dated: 13.05.2023

SAMPLE DRAWN BY US :

Page - 1 of 1

Name of Customer	: M/s. Geosumukh Inframines Private Limited.
Address	: 75/A/27, Lal Bahadur Sastri Road, Konnagar, Hooghly, West Bengal, 712235.
Description of Sample	: Ground Water
Collection Source	: Mouza- Rajnagar, Bolck- Dantan- 1, G- 4.
Sampling Done by	: Mr. A. Mondal & R. Mondal
Environmental Condition	: Temperature : 42°C, Humidity : 65%
Sample Drawn on	: 07.05.2023
Sample Received on	: 07.05.2023
Analysis Started on	: 07.05.2023
Analysis Completed on	: 13.05.2023
Method of Sampling	: IS-1622:1981, IS-17614(P-25):2022(Bact), IS-17614(P-5):2021(Chem),
Mode of Sampling	: Grab Sampling Plan:NDI/FM/52A

A. MICROBIOLOGICAL TEST FINDINGS :

Sl. No.	Test Parameters	Test Method	Unit	Results	Norms as per IS 10500
1	Total Coliform/100ml @ 37°C for 24 hours	IS 1622	Cfu	<1 (DL:1)	Not Detectable
2	E. coli/100 ml @ 44.5°C for 24 hours		-	Absent	Not Detectable

B. ORGANOLEPTIC & PHYSICAL PARAMETERS :

Sl. No.	Test Parameters	Test Method	Unit	Results	Norms as per IS 10500 : 2012	
					AL(Max.)	PL(Max.)
3	pH at 25°C	APHA 23rd Edn, 4500 H ⁺ B	---	6.6	6.5-8.5	No relaxation
4	Total Dissolved Solids	APHA 23rd Edn, 2540-C	mg/L	210	500	2000

C. GENERAL PARAMETERS CONCERNING SUBSTANCES UNDESIRABLE :

5	Chloride (as Cl)	APHA 23rd Edn, 4500 Cl-B	mg/L	38.2	250	1000
6	Fluoride (as F)	APHA 23rd Edn, 4500-F-C	mg/L	<0.1 (DL:0.1)	1.0	1.5
7	Iron (as Fe)	APHA 23rd Edn, 3500- Fe B	mg/L	0.15	0.3	No relaxation
8	Nitrate (as NO ₃)	APHA 23rd Edn, 4500- NO ₃ B	mg/L	0.32	45	No relaxation
9	Sulphate (as SO ₄)	APHA 23rd Edn, 4500 SO ₄ -B	mg/L	26.8	200	400
10	Sulphide as (H ₂ S)	APHA 23rd Edn, 4500 S ²⁻ -D	mg/L	<0.05 (DL:0.05)	0.05	No relaxation
11	Total Hardness (as CaCO ₃)	APHA 23rd Edn, 2340 C	mg/L	140	200	600
12	Arsenic (as As)	APHA 23rd Edn, 3113 B	mg/L	<0.002 (DL:0.002)	0.01	0.05
13	Dissolved Oxygen	IS 3025 (Part 44)	mg/L	1.6	Not Specified	
14	Total Chromium (as Cr)	APHA 23rd Edn, 3111 D	mg/L	<0.005 (DL:0.005)	0.05	No relaxation
15	Total Suspended Solids	APHA 23rd Edn, 2540 D	mg/L	15	Not Specified	
16	Biochemical Oxygen Demand at 27°C for 3 days	IS 3025 (Part - 44) 1993	mg/L	12	Not Specified	
17	Chemical Oxygen Demand	APHA 23rd Edn, 5220 B	mg/L	46	Not Specified	

Note : 1. AL - Acceptable Limit. 2. PL - Permissible Limit. 3. DL - Detection Limit

As per IS 10500 Total Coliform should be Not Detectable/100ml, which is equivalent to <1 Cfu/100 ml as per IS: 1622.

Remarks : Bacteriologically : Satisfactory for the above tested parameters.

Chemically : Satisfactory for the above tested parameters.

Statement of Conformity is applied considering Decision Rule as per ISO Guide 98-4.

...END OF TEST REPORT...

For, N.D. International

Sweta Mukherjee
(Microbiologist)
(Authorised Signatory)



For, N.D. International

K.P. De - CEO
Authorised Signatory

1. The test report shall not be reproduced, except in full, without written approval of the company.

2. Results relate only to the parameters tested.

3. The remaining sample after test will be retained for 15 days from the date of issue of certificate.

DH



N.D. INTERNATIONAL

GOVERNMENT REGISTERED

An ISO 9001:2015 Company Certificate : 20DQHH82



TEST REPORT

Certificate No.: W(D)-(NN)/23-24/0696

Dated: 12.03.2023

SAMPLE DRAWN BY US :

Page - 1 of 1

Name of Customer : M/s. Geosumukh Inframines Private Limited.
 Address : 75/A/27, Lal Bahadur Sastri Road, Konnagar, Hooghly, West Bengal, 712235.
 Description of Sample : Surface Water
 Collection Source : Mouza- Pachagerya, Bolck- Nayagram (Pond Water) SW- 03.
 Sampling Done by : Mr. A. Mondal & R. Mondal
 Environmental Condition : Temperature : 40°C, Humidity : 61%
 Sample Drawn on : 06.03.2023
 Sample Received on : 06.03.2023
 Analysis Started on : 06.03.2023
 Analysis Completed on : 12.03.2023

Method of Sampling : IS-1622:1981, IS-17614(P-25):2022(Bact), IS-17614(P-5):2021(Chem),
 Mode of Sampling : Grab Sampling Plan:NDI/FM/52A

A. MICROBIOLOGICAL TEST FINDINGS :

Sl. No.	Test Parameters	Test Method	Unit	Results	Norms as per IS 10500
1	Total Coliform/100ml @ 37°C for 24 hours	IS 1622	Cfu	<1 (DL:1)	Not Detectable
2	E. coli/100 ml @ 44.5°C for 24 hours		-	Absent	Not Detectable

B. ORGANOLEPTIC & PHYSICAL PARAMETERS :

Sl. No.	Test Parameters	Test Method	Unit	Results	Norms as per IS 10500 : 2012	
					AL(Max.)	PL(Max.)
3	pH at 25°C	APHA 23rd Edn, 4500 H ⁺ B	---	6.5	6.5-8.5	No relaxation
4	Total Dissolved Solids	APHA 23rd Edn, 2540-C	mg/L	120	500	2000

C. GENERAL PARAMETERS CONCERNING SUBSTANCES UNDESIRABLE :

5	Chloride (as Cl)	APHA 23rd Edn, 4500 Cl-B	mg/L	27.2	250	1000
6	Fluoride (as F)	APHA 23rd Edn, 4500-F-C	mg/L	<0.1 (DL:0.1)	1.0	1.5
7	Iron (as Fe)	APHA 23rd Edn, 3500- Fe B	mg/L	0.16	0.3	No relaxation
8	Nitrate (as NO ₃)	APHA 23rd Edn, 4500- NO ₃ B	mg/L	0.50	45	No relaxation
9	Sulphate (as SO ₄)	APHA 23rd Edn, 4500 SO ₄ -B	mg/L	17.8	200	400
10	Sulphide as (H ₂ S)	APHA 23rd Edn, 4500 S ² -D	mg/L	<0.05 (DL:0.05)	0.05	No relaxation
11	Total Hardness (as CaCO ₃)	APHA 23rd Edn, 2340 C	mg/L	72	200	600
12	Arsenic (as As)	APHA 23rd Edn, 3113 B	mg/L	<0.002 (DL:0.002)	0.01	0.05
13	Dissolved Oxygen	IS 3025 (Part 44)	mg/L	1.2	Not Specified	
14	Total Chromium (as Cr)	APHA 23rd Edn, 3111 D	mg/L	<0.005 (DL:0.005)	0.05	No relaxation
15	Total Suspended Solids	APHA 23rd Edn, 2540 D	mg/L	18	Not Specified	
16	Biochemical Oxygen Demand at 27°C for 3 days	IS 3025 (Part - 44) 1993	mg/L	10	Not Specified	
17	Chemical Oxygen Demand	APHA 23rd Edn, 5220 B	mg/L	39	Not Specified	

Note : 1. AL - Acceptable Limit. 2. PL - Permissible Limit. 3. DL - Detection Limit

As per IS 10500 Total Coliform should be Not Detectable/100ml, which is equivalent to <1 Cfu/100 ml as per IS: 1622.


Remarks : Bacteriologically : Satisfactory for the above tested parameters.

Chemically : Satisfactory for the above tested parameters.

Statement of Conformity is applied considering Decision Rule as per ISO Guide 98-4.


...END OF TEST REPORT...

For, N.D. International


 Sweta Mukherjee
 (Microbiologist)
 (Authorised Signatory)



For, N.D. International


 K.P. De - CEO
 Authorised Signatory

1. The test report shall not be reproduced, except in full, without written approval of the company.
2. Results relate only to the parameters tested.
3. The remaining sample after test will be retained for 15 days from the date of issue of certificate.

DH



N.D. INTERNATIONAL

GOVERNMENT REGISTERED

An ISO 9001:2015 Company Certificate : 20DQHH82



TEST REPORT

Certificate No.: W(D)-(NN)/23-24/0697

Dated: 12.03.2023

SAMPLE DRAWN BY US :

Page - 1 of 1

Name of Customer : M/s. Geosumukh Inframines Private Limited.
 Address : 75/A/27, Lal Bahadur Sastri Road, Konnagar, Hooghly, West Bengal, 712235.
 Description of Sample : Ground Water
 Collection Source : Mouza- Pachagerya, Bolck- Nayagram, GW- 01.
 Sampling Done by : Mr. A. Mondal & R. Mondal
 Environmental Condition : Temperature : 40°C, Humidity : 61%
 Sample Drawn on : 06.03.2023
 Sample Received on : 06.03.2023
 Analysis Started on : 06.03.2023
 Analysis Completed on : 12.03.2023

Method of Sampling : IS-1622:1981, IS-17614(P-25):2022(Bact), IS-17614(P-5):2021(Chem),
 Mode of Sampling : Grab Sampling Plan:NDI/FM/52A

A. MICROBIOLOGICAL TEST FINDINGS :						
Sl. No.	Test Parameters	Test Method	Unit	Results	Norms as per IS 10500	
1	Total Coliform/100ml @ 37°C for 24 hours	IS 1622	Cfu	<1 (DL:1)	Not Detectable	
2	E. coli/100 ml @ 44.5°C for 24 hours		-	Absent	Not Detectable	
B. ORGANOLEPTIC & PHYSICAL PARAMETERS :						
Sl. No.	Test Parameters	Test Method	Unit	Results	Norms as per IS 10500 : 2012	
					AL(Max.)	PL(Max.)
3	pH at 25°C	APHA 23rd Edn, 4500 H ⁺ B	--	6.5	6.5-8.5	No relaxation
4	Total Dissolved Solids	APHA 23rd Edn, 2540-C	mg/L	124	500	2000
C. GENERAL PARAMETERS CONCERNING SUBSTANCES UNDESIRABLE :						
5	Chloride (as Cl)	APHA 23rd Edn, 4500 Cl-B	mg/L	17.48	250	1000
6	Fluoride (as F)	APHA 23rd Edn, 4500-F-C	mg/L	<0.1 (DL:0.1)	1.0	1.5
7	Iron (as Fe)	APHA 23rd Edn, 3500- Fe B	mg/L	0.22	0.3	No relaxation
8	Nitrate (as NO ₃)	APHA 23rd Edn, 4500- NO ₃ B	mg/L	0.50	45	No relaxation
9	Sulphate (as SO ₄)	APHA 23rd Edn, 4500 SO ₄ -B	mg/L	21.6	200	400
10	Sulphide as (H ₂ S)	APHA 23rd Edn, 4500 S ² -D	mg/L	<0.05 (DL:0.05)	0.05	No relaxation
11	Total Hardness (as CaCO ₃)	APHA 23rd Edn, 2340 C	mg/L	88	200	600
12	Arsenic (as As)	APHA 23rd Edn, 3113 B	mg/L	<0.002 (DL:0.002)	0.01	0.05
13	Dissolved Oxygen	IS 3025 (Part 44)	mg/L	0.8	Not Specified	
14	Total Chromium (as Cr)	APHA 23rd Edn, 3111 D	mg/L	<0.005 (DL:0.005)	0.05	No relaxation
15	Total Suspended Solids	APHA 23rd Edn, 2540 D	mg/L	26	Not Specified	
16	Biochemical Oxygen Demand at 27°C for 3 days	IS 3025 (Part - 44) 1993	mg/L	16	Not Specified	
17	Chemical Oxygen Demand	APHA 23rd Edn, 5220 B	mg/L	46	Not Specified	

Note : 1. AL - Acceptable Limit. 2. PL - Permissible Limit. 3. DL - Detection Limit

As per IS 10500 Total Coliform should be Not Detectable/100ml, which is equivalent to <1 Cfu/100 ml as per IS: 1622.

Remarks : Bacteriologically : Satisfactory for the above tested parameters.

Chemically : Satisfactory for the above tested parameters.

Statement of Conformity is applied considering Decision Rule as per ISO Guide 98-4.


...END OF TEST REPORT...

For, N.D. International

For, N.D. International


 Sweta Mukherjee
 (Microbiologist)
 (Authorised Signatory)




 K.P. De - CEO
 Authorised Signatory

1. The test report shall not be reproduced, except in full, without written approval of the company.
2. Results relate only to the parameters tested.
3. The remaining sample after test will be retained for 15 days from the date of issue of certificate.

DH



N.D. INTERNATIONAL

GOVERNMENT REGISTERED

An ISO 9001:2015 Company Certificate : 20DQHH82



TEST REPORT

Certificate No.: W(D)-(NN)/23-24/0701

Dated: 12.03.2023

SAMPLE DRAWN BY US :

Page - 1 of 1

Name of Customer : M/s. Geosumukh Inframines Private Limited.
 Address : 75/A/27, Lal Bahadur Sastri Road, Konnagar, Hooghly, West Bengal, 712235.
 Description of Sample : Surface Water
 Collection Source : Mouza- Jhaipurpanchkanya, Bolck- Nayagram, Subarnarekha River, SW- 01.
 Sampling Done by : Mr. A. Mondal & R. Mondal
 Environmental Condition : Temperature : 40°C, Humidity : 61%
 Sample Drawn on : 06.03.2023
 Sample Received on : 06.03.2023
 Analysis Started on : 06.03.2023
 Analysis Completed on : 12.03.2023
 Method of Sampling : IS-1622:1981, IS-17614(P-25):2022(Bact), IS-17614(P-5):2021(Chem),
 Mode of Sampling : Grab Sampling Plan:NDI/FM/52A

A. MICROBIOLOGICAL TEST FINDINGS :

Sl. No.	Test Parameters	Test Method	Unit	Results	Norms as per IS 10500
1	Total Coliform/100ml @ 37°C for 24 hours	IS 1622	Cfu	<1 (DL:1)	Not Detectable
2	E. coli/100 ml @ 44.5°C for 24 hours		-	Absent	Not Detectable

B. ORGANOLEPTIC & PHYSICAL PARAMETERS :

Sl. No.	Test Parameters	Test Method	Unit	Results	Norms as per IS 10500 : 2012	
					AL(Max.)	PL(Max.)
3	pH at 25°C	APHA 23rd Edn, 4500 H ⁺ B	---	6.8	6.5-8.5	No relaxation
4	Total Dissolved Solids	APHA 23rd Edn, 2540-C	mg/L	94	500	2000

C. GENERAL PARAMETERS CONCERNING SUBSTANCES UNDESIRABLE :

5	Chloride (as Cl)	APHA 23rd Edn, 4500 Cl-B	mg/L	10.68	250	1000
6	Fluoride (as F)	APHA 23rd Edn, 4500-F-C	mg/L	<0.1 (DL:0.1)	1.0	1.5
7	Iron (as Fe)	APHA 23rd Edn, 3500- Fe B	mg/L	0.16	0.3	No relaxation
8	Nitrate (as NO ₃)	APHA 23rd Edn, 4500- NO ₃ B	mg/L	0.20	45	No relaxation
9	Sulphate (as SO ₄)	APHA 23rd Edn, 4500 SO ₄ -B	mg/L	<5 (DL:5)	200	400
10	Sulphide as (H ₂ S)	APHA 23rd Edn, 4500 S ² -D	mg/L	<0.05 (DL:0.05)	0.05	No relaxation
11	Total Hardness (as CaCO ₃)	APHA 23rd Edn, 2340 C	mg/L	60	200	600
12	Arsenic (as As)	APHA 23rd Edn, 3113 B	mg/L	<0.002 (DL:0.002)	0.01	0.05
13	Dissolved Oxygen	IS 3025 (Part 44)	mg/L	0.7	Not Specified	
14	Total Chromium (as Cr)	APHA 23rd Edn, 3111 D	mg/L	<0.005 (DL:0.005)	0.05	No relaxation
15	Total Suspended Solids	APHA 23rd Edn, 2540 D	mg/L	12	Not Specified	
16	Biochemical Oxygen Demand at 27°C for 3 days	IS 3025 (Part - 44) 1993	mg/L	12	Not Specified	
17	Chemical Oxygen Demand	APHA 23rd Edn, 5220 B	mg/L	44	Not Specified	

Note : 1. AL - Acceptable Limit. 2. PL - Permissible Limit. 3. DL - Detection Limit

As per IS 10500 Total Coliform should be Not Detectable/100ml, which is equivalent to <1 Cfu/100 ml as per IS: 1622.

Remarks : Bacteriologically : Satisfactory for the above tested parameters.

Chemically : Satisfactory for the above tested parameters.

Statement of Conformity is applied considering Decision Rule as per ISO Guide 98-4.


...END OF TEST REPORT...

For, N.D. International


 Sweta Mukherjee
 (Microbiologist)
 (Authorised Signatory)



For, N.D. International


 K.P. De - CEO
 Authorised Signatory

- The test report shall not be reproduced, except in full, without written approval of the company.
- Results relate only to the parameters tested.
- The remaining sample after test will be retained for 15 days from the date of issue of certificate.

DH



N.D. INTERNATIONAL

GOVERNMENT REGISTERED

An ISO 9001:2015 Company Certificate : 20DQHH82



TEST REPORT

Certificate No.: W(D)-(NN)/23-24/0854

Dated: 15.04.2023

SAMPLE DRAWN BY US :

Page - 1 of 1

Name of Customer : M/s. Geosumukh Inframines Private Limited.
 Address : 75/A/27, Lal Bahadur Sastri Road, Konnagar, Hooghly, West Bengal, 712235.
 Description of Sample : Surface Water
 Collection Source : Mouza- Pachagerya, Bolck- Nayagram (Pond Water) SW- 03.
 Sampling Done by : Mr. A. Mondal & R. Mondal
 Environmental Condition : Temperature : 42°C, Humidity : 64%
 Sample Drawn on : 09.04.2023
 Sample Received on : 10.04.2023
 Analysis Started on : 10.04.2023
 Analysis Completed on : 15.04.2023
 Method of Sampling : IS-1622:1981, IS-17614(P-25):2022(Bact), IS-17614(P-5):2021(Chem),
 Mode of Sampling : Grab Sampling Plan:NDI/FM/52A

A. MICROBIOLOGICAL TEST FINDINGS :					
Sl. No.	Test Parameters	Test Method	Unit	Results	Norms as per IS 10500
1	Total Coliform/100ml @ 37°C for 24 hours	IS 1622	Cfu	<1 (DL:1)	Not Detectable
2	E. coli/100 ml @ 44.5°C for 24 hours		-	Absent	Not Detectable

B. ORGANOLEPTIC & PHYSICAL PARAMETERS :						
Sl. No.	Test Parameters	Test Method	Unit	Results	Norms as per IS 10500 : 2012	
					AL(Max.)	PL(Max.)
3	pH at 25°C	APHA 23rd Edn, 4500 H ⁺ B	---	6.7	6.5-8.5	No relaxation
4	Total Dissolved Solids	APHA 23rd Edn, 2540-C	mg/L	122	500	2000

C. GENERAL PARAMETERS CONCERNING SUBSTANCES UNDESIRABLE :						
5	Chloride (as Cl)	APHA 23rd Edn, 4500 Cl-B	mg/L	28.2	250	1000
6	Fluoride (as F)	APHA 23rd Edn, 4500-F-C	mg/L	<0.1 (DL:0.1)	1.0	1.5
7	Iron (as Fe)	APHA 23rd Edn, 3500- Fe B	mg/L	0.12	0.3	No relaxation
8	Nitrate (as NO ₃)	APHA 23rd Edn, 4500- NO ₃ B	mg/L	0.52	45	No relaxation
9	Sulphate (as SO ₄)	APHA 23rd Edn, 4500 SO ₄ -B	mg/L	16.5	200	400
10	Sulphide as (H ₂ S)	APHA 23rd Edn, 4500 S ² -D	mg/L	<0.05 (DL:0.05)	0.05	No relaxation
11	Total Hardness (as CaCO ₃)	APHA 23rd Edn, 2340 C	mg/L	72	200	600
12	Arsenic (as As)	APHA 23rd Edn, 3113 B	mg/L	<0.002 (DL:0.002)	0.01	0.05
13	Dissolved Oxygen	IS 3025 (Part 44)	mg/L	1.2	Not Specified	
14	Total Chromium (as Cr)	APHA 23rd Edn, 3111 D	mg/L	<0.005 (DL:0.005)	0.05	No relaxation
15	Total Suspended Solids	APHA 23rd Edn, 2540 D	mg/L	16	Not Specified	
16	Biochemical Oxygen Demand at 27°C for 3 days	IS 3025 (Part - 44) 1993	mg/L	12	Not Specified	
17	Chemical Oxygen Demand	APHA 23rd Edn, 5220 B	mg/L	42	Not Specified	

Note : 1. AL - Acceptable Limit. 2. PL - Permissible Limit. 3. DL - Detection Limit

As per IS 10500 Total Coliform should be Not Detectable/100ml, which is equivalent to <1 Cfu/100 ml as per IS: 1622.

Remarks : Bacteriologically : Satisfactory for the above tested parameters.

Chemically : Satisfactory for the above tested parameters.

Statement of Conformity is applied considering Decision Rule as per ISO Guide 98-4.

...END OF TEST REPORT...

For, N.D. International


 Sweta Mukherjee
 (Microbiologist)
 (Authorised Signatory)



For, N.D. International


 K.P. De - CEO
 Authorised Signatory

1. The test report shall not be reproduced, except in full, without written approval of the company.

2. Results relate only to the parameters tested.

3. The remaining sample after test will be retained for 15 days from the date of issue of certificate.

DH



N.D. INTERNATIONAL

GOVERNMENT REGISTERED

An ISO 9001:2015 Company Certificate : 20DQHH82



TEST REPORT

Certificate No.: W(D)-(NN)/23-24/0857

Dated: 15.04.2023

SAMPLE DRAWN BY US :

Page - 1 of 1

Name of Customer : M/s. Geosumukh Inframines Private Limited.
 Address : 75/A/27, Lal Bahadur Sastri Road, Konnagar, Hooghly, West Bengal, 712235.
 Description of Sample : Surface Water
 Collection Source : Mouza- Tarrui, Bolck- Dantan (Pond Water) SW- 04.
 Sampling Done by : Mr. A. Mondal & R. Mondal
 Environmental Condition : Temperature : 42°C, Humidity : 64%
 Sample Drawn on : 09.04.2023
 Sample Received on : 10.04.2023
 Analysis Started on : 10.04.2023
 Analysis Completed on : 15.04.2023
 Method of Sampling : IS-1622:1981, IS-17614(P-25):2022(Bact), IS-17614(P-5):2021(Chem),
 Mode of Sampling : Grab Sampling Plan:NDI/FM/52A

A. MICROBIOLOGICAL TEST FINDINGS :

Sl. No.	Test Parameters	Test Method	Unit	Results	Norms as per IS 10500
1	Total Coliform/100ml @ 37°C for 24 hours	IS 1622	Cfu	<1 (DL:1)	Not Detectable
2	E. coli/100 ml @ 44.5°C for 24 hours		-	Absent	Not Detectable

B. ORGANOLEPTIC & PHYSICAL PARAMETERS :

Sl. No.	Test Parameters	Test Method	Unit	Results	Norms as per IS 10500 : 2012	
					AL(Max.)	PL(Max.)
3	pH at 25°C	APHA 23rd Edn, 4500 H ⁺ B	---	6.7	6.5-8.5	No relaxation
4	Total Dissolved Solids	APHA 23rd Edn, 2540-C	mg/L	120	500	2000

C. GENERAL PARAMETERS CONCERNING SUBSTANCES UNDESIRABLE :

5	Chloride (as Cl)	APHA 23rd Edn, 4500 Cl-B	mg/L	15.42	250	1000
6	Fluoride (as F)	APHA 23rd Edn, 4500-F-C	mg/L	<0.1 (DL:0.1)	1.0	1.5
7	Iron (as Fe)	APHA 23rd Edn, 3500- Fe B	mg/L	0.15	0.3	No relaxation
8	Nitrate (as NO ₃)	APHA 23rd Edn, 4500- NO ₃ B	mg/L	0.32	45	No relaxation
9	Sulphate (as SO ₄)	APHA 23rd Edn, 4500 SO ₄ -B	mg/L	17.8	200	400
10	Sulphide as (H ₂ S)	APHA 23rd Edn, 4500 S ² -D	mg/L	<0.05 (DL:0.05)	0.05	No relaxation
11	Total Hardness (as CaCO ₃)	APHA 23rd Edn, 2340 C	mg/L	72	200	600
12	Arsenic (as As)	APHA 23rd Edn, 3113 B	mg/L	<0.002 (DL:0.002)	0.01	0.05
13	Dissolved Oxygen	IS 3025 (Part 44)	mg/L	1.2	Not Specified	
14	Total Chromium (as Cr)	APHA 23rd Edn, 3111 D	mg/L	<0.005 (DL:0.005)	0.05	No relaxation
15	Total Suspended Solids	APHA 23rd Edn, 2540 D	mg/L	15	Not Specified	
16	Biochemical Oxygen Demand at 27°C for 3 days	IS 3025 (Part - 44) 1993	mg/L	9	Not Specified	
17	Chemical Oxygen Demand	APHA 23rd Edn, 5220 B	mg/L	32	Not Specified	

Note : 1. AL - Acceptable Limit. 2. PL - Permissible Limit. 3. DL - Detection Limit

As per IS 10500 Total Coliform should be Not Detectable/100ml, which is equivalent to <1 Cfu/100 ml as per IS: 1622.

Remarks : Bacteriologically : Satisfactory for the above tested parameters.

Chemically : Satisfactory for the above tested parameters.

Statement of Conformity is applied considering Decision Rule as per ISO Guide 98-4.

...END OF TEST REPORT...

For, N.D. International


 Sweta Mukherjee
 (Microbiologist)
 (Authorised Signatory)



For, N.D. International


 K.P. De - CEO
 Authorised Signatory

1. The test report shall not be reproduced, except in full, without written approval of the company.
2. Results relate only to the parameters tested.
3. The remaining sample after test will be retained for 15 days from the date of issue of certificate.

DH



N.D. INTERNATIONAL

GOVERNMENT REGISTERED

An ISO 9001:2015 Company Certificate : 20DQHH82



TEST REPORT

Certificate No.: W(D)-(NN)/23-24/0859

Dated: 15.04.2023

SAMPLE DRAWN BY US :

Page - 1 of 1

Name of Customer : M/s. Geosumkh Inframines Private Limited.
 Address : 75/A/27, Lal Bahadur Sastri Road, Konnagar, Hooghly, West Bengal, 712235.
 Description of Sample : Surface Water
 Collection Source : Mouza- Jhaipurpanchkanya, Bolck- Nayagram, Subarnarekha River, SW- 01.
 Sampling Done by : Mr. A. Mondal & R. Mondal
 Environmental Condition : Temperature : 42°C, Humidity : 64%
 Sample Drawn on : 09.04.2023
 Sample Received on : 10.04.2023
 Analysis Started on : 10.04.2023
 Analysis Completed on : 15.04.2023

Method of Sampling : IS-1622:1981, IS-17614(P-25):2022(Bact), IS-17614(P-5):2021(Chem),
 Mode of Sampling : Grab Sampling Plan:NDI/FM/52A

A. MICROBIOLOGICAL TEST FINDINGS :

Sl. No.	Test Parameters	Test Method	Unit	Results	Norms as per IS 10500
1	Total Coliform/100ml @ 37°C for 24 hours	IS 1622	Cfu	<1 (DL:1)	Not Detectable
2	E. coli/100 ml @ 44.5°C for 24 hours		-	Absent	Not Detectable

B. ORGANOLEPTIC & PHYSICAL PARAMETERS :

Sl. No.	Test Parameters	Test Method	Unit	Results	Norms as per IS 10500 : 2012	
					AL(Max.)	PL(Max.)
3	pH at 25°C	APHA 23rd Edn, 4500 H ⁺ B	---	6.6	6.5-8.5	No relaxation
4	Total Dissolved Solids	APHA 23rd Edn, 2540-C	mg/L	90	500	2000

C. GENERAL PARAMETERS CONCERNING SUBSTANCES UNDESIRABLE :

5	Chloride (as Cl)	APHA 23rd Edn, 4500 Cl-B	mg/L	10.5	250	1000
6	Fluoride (as F)	APHA 23rd Edn, 4500-F-C	mg/L	<0.1 (DL:0.1)	1.0	1.5
7	Iron (as Fe)	APHA 23rd Edn, 3500- Fe B	mg/L	0.15	0.3	No relaxation
8	Nitrate (as NO ₃)	APHA 23rd Edn, 4500- NO ₃ B	mg/L	0.20	45	No relaxation
9	Sulphate (as SO ₄)	APHA 23rd Edn, 4500 SO ₄ -B	mg/L	<5 (DL:5)	200	400
10	Sulphide as (H ₂ S)	APHA 23rd Edn, 4500 S ²⁻ -D	mg/L	<0.05 (DL:0.05)	0.05	No relaxation
11	Total Hardness (as CaCO ₃)	APHA 23rd Edn, 2340 C	mg/L	55	200	600
12	Arsenic (as As)	APHA 23rd Edn, 3113 B	mg/L	<0.002 (DL:0.002)	0.01	0.05
13	Dissolved Oxygen	IS 3025 (Part 44)	mg/L	0.6	Not Specified	
14	Total Chromium (as Cr)	APHA 23rd Edn, 3111 D	mg/L	<0.005 (DL:0.005)	0.05	No relaxation
15	Total Suspended Solids	APHA 23rd Edn, 2540 D	mg/L	14	Not Specified	
16	Biochemical Oxygen Demand at 27°C for 3 days	IS 3025 (Part - 44) 1993	mg/L	13	Not Specified	
17	Chemical Oxygen Demand	APHA 23rd Edn, 5220 B	mg/L	50	Not Specified	

Note : 1. AL - Acceptable Limit. 2. PL - Permissible Limit. 3. DL - Detection Limit

As per IS 10500 Total Coliform should be Not Detectable/100ml, which is equivalent to <1 Cfu/100 ml as per IS: 1622.


Remarks : Bacteriologically : Satisfactory for the above tested parameters.

Chemically : Satisfactory for the above tested parameters.

Statement of Conformity is applied considering Decision Rule as per ISO Guide 98-4.

...END OF TEST REPORT...

For, N.D. International


 Sweta Mukherjee
 (Microbiologist)
 (Authorised Signatory)



For, N.D. International


 K.P. De - CEO
 Authorised Signatory

1. The test report shall not be reproduced, except in full, without written approval of the company.

2. Results relate only to the parameters tested.

3. The remaining sample after test will be retained for 15 days from the date of issue of certificate.

DH



N.D. INTERNATIONAL

GOVERNMENT REGISTERED

An ISO 9001:2015 Company Certificate : 20DQHH82



TEST REPORT

Certificate No.: W(D)-(NN)/23-24/0865

Dated: 15.04.2023

SAMPLE DRAWN BY US :

Page - 1 of 1

Name of Customer : M/s. Geosumukh Inframines Private Limited.
 Address : 75/A/27, Lal Bahadur Sastri Road, Konnagar, Hooghly, West Bengal, 712235.
 Description of Sample : Surface Water
 Collection Source : Mouza- Hijaibani, Block- Nayagram, SW- 2.
 Sampling Done by : Mr. A. Mondal & R. Mondal
 Environmental Condition : Temperature : 42°C, Humidity : 64%
 Sample Drawn on : 09.04.2023
 Sample Received on : 10.04.2023
 Analysis Started on : 10.04.2023
 Analysis Completed on : 15.04.2023

Method of Sampling : IS-1622:1981, IS-17614(P-25):2022(Bact), IS-17614(P-5):2021(Chem),
 Mode of Sampling : Grab Sampling Plan:NDI/FM/52A

A. MICROBIOLOGICAL TEST FINDINGS :

Sl. No.	Test Parameters	Test Method	Unit	Results	Norms as per IS 10500
1	Total Coliform/100ml @ 37°C for 24 hours	IS 1622	Cfu	<1 (DL:1)	Not Detectable
2	E. coli/100 ml @ 44.5°C for 24 hours		-	Absent	Not Detectable

B. ORGANOLEPTIC & PHYSICAL PARAMETERS :

Sl. No.	Test Parameters	Test Method	Unit	Results	Norms as per IS 10500 : 2012	
					AL(Max.)	PL(Max.)
3	pH at 25°C	APHA 23rd Edn, 4500 H ⁺ B	---	6.6	6.5-8.5	No relaxation
4	Total Dissolved Solids	APHA 23rd Edn, 2540-C	mg/L	45	500	2000

C. GENERAL PARAMETERS CONCERNING SUBSTANCES UNDESIRABLE :

5	Chloride (as Cl)	APHA 23rd Edn, 4500 Cl-B	mg/L	12.48	250	1000
6	Fluoride (as F)	APHA 23rd Edn, 4500-F-C	mg/L	<0.1 (DL:0.1)	1.0	1.5
7	Iron (as Fe)	APHA 23rd Edn, 3500- Fe B	mg/L	0.22	0.3	No relaxation
8	Nitrate (as NO ₃)	APHA 23rd Edn, 4500- NO ₃ B	mg/L	0.26	45	No relaxation
9	Sulphate (as SO ₄)	APHA 23rd Edn, 4500 SO ₄ -B	mg/L	14.8	200	400
10	Sulphide as (H ₂ S)	APHA 23rd Edn, 4500 S ² -D	mg/L	<0.05 (DL:0.05)	0.05	No relaxation
11	Total Hardness (as CaCO ₃)	APHA 23rd Edn, 2340 C	mg/L	20	200	600
12	Arsenic (as As)	APHA 23rd Edn, 3113 B	mg/L	<0.002 (DL:0.002)	0.01	0.05
13	Dissolved Oxygen	IS 3025 (Part 44)	mg/L	0.82	Not Specified	
14	Total Chromium (as Cr)	APHA 23rd Edn, 3111 D	mg/L	<0.005 (DL:0.005)	0.05	No relaxation
15	Total Suspended Solids	APHA 23rd Edn, 2540 D	mg/L	24	100 mg/L (max)	
16	Biochemical Oxygen Demand at 27°C for 3 days	IS 3025 (Part - 44) 1993	mg/L	15	30 mg/L (max)	
17	Chemical Oxygen Demand	APHA 23rd Edn, 5220 B	mg/L	52	250 mg/L (max)	

Note : 1. AL - Acceptable Limit. 2. PL - Permissible Limit. 3. DL - Detection Limit

As per IS 10500 Total Coliform should be Not Detectable/100ml, which is equivalent to <1 Cfu/100 ml as per IS: 1622.

Remarks : Bacteriologically : Satisfactory for the above tested parameters.

Chemically : Satisfactory for the above tested parameters.

Statement of Conformity is applied considering Decision Rule as per ISO Guide 98-4.


...END OF TEST REPORT...

For, N.D. International


 Sweta Mukherjee
 (Microbiologist)
 (Authorised Signatory)



For, N.D. International


 K.P. De - CEO
 Authorised Signatory

1. The test report shall not be reproduced, except in full, without written approval of the company.

2. Results relate only to the parameters tested.

3. The remaining sample after test will be retained for 15 days from the date of issue of certificate.

DH



N.D. INTERNATIONAL

GOVERNMENT REGISTERED

An ISO 9001:2015 Company Certificate : 20DQHH82



TEST REPORT

Certificate No.: W(D)-(NN)/23-24/01000

SAMPLE DRAWN BY US :

Dated: 13.05.2023

Page - 1 of 1

Name of Customer : M/s. Geosumukh Inframines Private Limited.
 Address : 75/A/27, Lal Bahadur Sastri Road, Konnagar, Hooghly, West Bengal, 712235.
 Description of Sample : Surface Water
 Collection Source : Mouza- Pachagerya, Bolck- Nayagram (Pond Water) SW- 03.
 Sampling Done by : Mr. A. Mondal & R. Mondal
 Environmental Condition : Temperature : 42°C, Humidity : 65%
 Sample Drawn on : 07.05.2023
 Sample Received on : 07.05.2023
 Analysis Started on : 07.05.2023
 Analysis Completed on : 13.05.2023
 Method of Sampling : IS-1622:1981, IS-17614(P-25):2022(Bact), IS-17614(P-5):2021(Chem),
 Mode of Sampling : Grab Sampling Plan:NDI/FM/52A

A. MICROBIOLOGICAL TEST FINDINGS :						
Sl. No.	Test Parameters	Test Method	Unit	Results	Norms as per IS 10500	
1	Total Coliform/100ml @ 37°C for 24 hours	IS 1622	Cfu	<1 (DL:1)	Not Detectable	
2	E. coli/100 ml @ 44.5°C for 24 hours		-	Absent	Not Detectable	
B. ORGANOLEPTIC & PHYSICAL PARAMETERS :						
Sl. No.	Test Parameters	Test Method	Unit	Results	Norms as per IS 10500 : 2012	
					AL(Max.)	PL(Max.)
3	pH at 25°C	APHA 23rd Edn, 4500 H ⁺ B	---	6.6	6.5-8.5	No relaxation
4	Total Dissolved Solids	APHA 23rd Edn, 2540-C	mg/L	122	500	2000
C. GENERAL PARAMETERS CONCERNING SUBSTANCES UNDESIRABLE :						
5	Chloride (as Cl)	APHA 23rd Edn, 4500 Cl-B	mg/L	28.4	250	1000
6	Fluoride (as F)	APHA 23rd Edn, 4500-F-C	mg/L	<0.1 (DL:0.1)	1.0	1.5
7	Iron (as Fe)	APHA 23rd Edn, 3500- Fe B	mg/L	0.18	0.3	No relaxation
8	Nitrate (as NO ₃)	APHA 23rd Edn, 4500- NO ₃ B	mg/L	0.52	45	No relaxation
9	Sulphate (as SO ₄)	APHA 23rd Edn, 4500 SO ₄ -B	mg/L	16.2	200	400
10	Sulphide as (H ₂ S)	APHA 23rd Edn, 4500 S ² -D	mg/L	<0.05 (DL:0.05)	0.05	No relaxation
11	Total Hardness (as CaCO ₃)	APHA 23rd Edn, 2340 C	mg/L	70	200	600
12	Arsenic (as As)	APHA 23rd Edn, 3113 B	mg/L	<0.002 (DL:0.002)	0.01	0.05
13	Dissolved Oxygen	IS 3025 (Part 44)	mg/L	1.4	Not Specified	
14	Total Chromium (as Cr)	APHA 23rd Edn, 3111 D	mg/L	<0.005 (DL:0.005)	0.05	No relaxation
15	Total Suspended Solids	APHA 23rd Edn, 2540 D	mg/L	20	Not Specified	
16	Biochemical Oxygen Demand at 27°C for 3 days	IS 3025 (Part - 44) 1993	mg/L	12	Not Specified	
17	Chemical Oxygen Demand	APHA 23rd Edn, 5220 B	mg/L	42	Not Specified	

Note : 1. AL - Acceptable Limit. 2. PL - Permissible Limit. 3. DL - Detection Limit

As per IS 10500 Total Coliform should be Not Detectable/100ml, which is equivalent to <1 Cfu/100 ml as per IS: 1622.

Remarks : Bacteriologically : Satisfactory for the above tested parameters.

Chemically : Satisfactory for the above tested parameters.

Statement of Conformity is applied considering Decision Rule as per ISO Guide 98-4.

...END OF TEST REPORT...

For, N.D. International

Sweta Mukherjee
 (Microbiologist)
 (Authorised Signatory)



For, N.D. International

K.P. De - CEO
 Authorised Signatory

1. The test report shall not be reproduced, except in full, without written approval of the company.
2. Results relate only to the parameters tested.
3. The remaining sample after test will be retained for 15 days from the date of issue of certificate.

DH



N.D. INTERNATIONAL

GOVERNMENT REGISTERED

An ISO 9001:2015 Company Certificate : 20DQHH82



TEST REPORT

Certificate No.: SL(D)-(NN)/23-24/0695

Format No.: NDI/FM/81

Date: 12.03.2023

SAMPLE SUBMITTED BY PARTY :

Page 1 of 1

Name of Customer : M/s. Geosumkh Inframines Private Limited.
Address : 75/A/27, Lal Bahadur Sastri Road, Konnagar, Hooghly,
: West Bengal, 712235.
Description of Sample : Soil
Collection Source : Mouza- Chunkhuli, Bolck- Nayagram, S- 03.
Sampling Done by : Mr. A. Mondal & R. Mondal
Environmental Condition : Temperature: 40°C, Humidity: 61% Sample Quantity : 500g
Sample Drawn on : 06.03.2023 Sample Received on : 06.03.2023
Analysis Started on : 06.03.2023
Analysis Completed on : 12.03.2023

A. CHEMICAL TEST FINDINGS :

Sl. No.	Test Parameters	Test Method	Unit	Result
1	Electrical Conductivity (1: 2.5 Aqueous solution)	IS 14767 : 2000 134	µs/cm	286.5
2	Nitrogen	IS 14684:1999	%	0.67
3	Moisture	IS 2720 (Part-2) :1973	%	17.34
4	Specific Gravity	NDI/CHEM/SOP/S-03	--	2.10
5	Bulk Density	FAO Method: 2007	gm/cm ³	1.92
6	Phosphorus as P	FAO: (METHOD)U.N 2007	mg/g	0.316
7	Potassium as K	13.1 of FAO : 2007	mg/g	0.406
8	Sodium Absorbtion Ratio (SAR)	IS 11624:2019	-	1.37
9	Permeability	NDI/CHEM/SOP/S-05	cm/h	25.34
10	Calcium as Ca	The Fertilizer Control Order 1985	mg/g	1.12
Texture of Soil				
11	Gravel	FAO Method: 2007	%	Nil
12	Sand	FAO Method: 2007	%	17.20
13	Slit	FAO Method: 2007	%	10.30
14	Clay	FAO Method: 2007	%	72.50

...END OF TEST REPORT...



For, N.D. International

K. P. De - CEO
(Authorised Signatory)

1. The test report shall not be reproduced, except in full, without written approval of the company.
2. Results relate only to the parameters tested.
3. The remaining sample after test will be retained for 15 days from the date of issue of certificate.

DH



N.D. INTERNATIONAL

GOVERNMENT REGISTERED

An ISO 9001:2015 Company Certificate : 20DQHH82



eiaci
مركز الترميز العالمي للاعتماد
Emirates International Accreditation Centre
035-CB-QMS

TEST REPORT

Certificate No.: SL(D)-(NN)/23-24/0853

Format No.: NDI/FM/81

Date: 15.04.2023

SAMPLE SUBMITTED BY PARTY :

Page 1 of 1

Name of Customer : M/s. Geosumukh Inframines Private Limited.
Address : 75/A/27, Lal Bahadur Sastri Road, Konnagar, Hooghly,
: West Bengal, 712235.
Description of Sample : Soil
Collection Source : Mouza- Chunkhuli, Bolck- Nayagram, S- 03.
Sampling Done by : Mr. A. Mondal & R. Mondal
Environmental Condition : Temperature: 42°C, Humidity: 64% Sample Quantity : 500g
Sample Drawn on : 09.04.2023 Sample Received on : 10.04.2023
Analysis Started on : 10.04.2023
Analysis Completed on : 15.04.2023

A. CHEMICAL TEST FINDINGS :

Sl. No.	Test Parameters	Test Method	Unit	Result
1	Electrical Conductivity (1: 2.5 Aqueous solution)	IS 14767 : 2000 134	µs/cm	288.2
2	Nitrogen	IS 14684:1999	%	0.58
3	Moisture	IS 2720 (Part-2) :1973	%	16.81
4	Specific Gravity	NDI/CHEM/SOP/S-03	--	2.02
5	Bulk Density	FAO Method: 2007	gm/cm ³	1.66
6	Phosphorus as P	FAO: (METHOD)U.N 2007	mg/g	0.302
7	Potassium as K	13.1 of FAO : 2007	mg/g	0.4
8	Sodium Absorbntion Ratio (SAR)	IS 11624:2019	-	1.32
9	Permeability	NDI/CHEM/SOP/S-05	cm/h	24.88
10	Calcium as Ca	The Fertilizer Control Order 1985	mg/g	1.08
Texture of Soil				
11	Gravel	FAO Method: 2007	%	Nil
12	Sand	FAO Method: 2007	%	17.11
13	Silt	FAO Method: 2007	%	10.35
14	Clay	FAO Method: 2007	%	72.54

...END OF TEST REPORT...



For, N.D. International

K. P. De

K. P. De - CEO
(Authorised Signatory)

1. The test report shall not be reproduced, except in full, without written approval of the company.
2. Results relate only to the parameters tested.
3. The remaining sample after test will be retained for 15 days from the date of issue of certificate.

DH



N.D. INTERNATIONAL

GOVERNMENT REGISTERED

An ISO 9001:2015 Company Certificate : 20DQHH82



TEST REPORT

Certificate No.: SL(D)-(NN)/23-24/0999

Format No.: NDI/FM/81

Date: 13.05.2023

SAMPLE SUBMITTED BY PARTY :

Page 1 of 1

Name of Customer : M/s. Geosumukh Inframines Private Limited.
Address : 75/A/27, Lal Bahadur Sastri Road, Konnagar, Hooghly,
: West Bengal, 712235.
Description of Sample : Soil
Collection Source : Mouza- Chunkhuli, Bolck- Nayagram, S- 03.
Sampling Done by : Mr. A. Mondal & R. Mondal
Environmental Condition : Temperature: 42°C, Humidity: 65% Sample Quantity : 500g
Sample Drawn on : 07.05.2023 Sample Received on : 07.05.2023
Analysis Started on : 07.05.2023
Analysis Completed on : 13.05.2023

A. CHEMICAL TEST FINDINGS :

Sl. No.	Test Parameters	Test Method	Unit	Result
1	Electrical Conductivity (1: 2.5 Aqueous solution)	IS 14767 : 2000 134	µs/cm	285.2
2	Nitrogen	IS 14684:1999	%	0.65
3	Moisture	IS 2720 (Part-2) :1973	%	17.28
4	Specific Gravity	NDI/CHEM/SOP/S-03	--	2.08
5	Bulk Density	FAO Method: 2007	gm/cm ³	1.88
6	Phosphorus as P	FAO: (METHOD)U.N 2007	mg/g	0.308
7	Potassium as K	13.1 of FAO : 2007	mg/g	0.402
8	Sodium Absorbtion Ratio (SAR)	IS 11624:2019	-	1.32
9	Permeability	NDI/CHEM/SOP/S-05	cm/h	25.48
10	Calcium as Ca	The Fertilizer Control Order 1985	mg/g	1.08
Texture of Soil				
11	Gravel	FAO Method: 2007	%	Nil
12	Sand	FAO Method: 2007	%	16.28
13	Slit	FAO Method: 2007	%	10.42
14	Clay	FAO Method: 2007	%	73.30

...END OF TEST REPORT...



For, N.D. International

K. P. De

K. P. De - CEO
(Authorised Signatory)

1. The test report shall not be reproduced, except in full, without written approval of the company.
2. Results relate only to the parameters tested.
3. The remaining sample after test will be retained for 15 days from the date of issue of certificate.

DH



N.D. INTERNATIONAL

GOVERNMENT REGISTERED

An ISO 9001:2015 Company Certificate : 20DQHH82



TEST REPORT

Certificate No. AA(M)/23-24/451

Date: June 16, 2023

Page -1 of 1

Name of Customer : M/s. Geosumukh Inframines Pvt. Ltd.

Address : 75/A/27, Lal Bhadur Sasti Road, Kannagar, Hooghly, West Bengal - 712235.

: Site Address :- Mouza -Pachagerya, Block - Nayagram, Jhargram

Description of Sample : Ambient Air.

TEST FINDINGS :

Sl. No	Date	Collection Source : AQ - 5					
		PM 10 ($\mu\text{g}/\text{m}^3$)	PM 2.5 ($\mu\text{g}/\text{m}^3$)	SO ₂ ($\mu\text{g}/\text{m}^3$)	NO _x ($\mu\text{g}/\text{m}^3$)	CO (ppm)	Si ($\mu\text{g}/\text{m}^3$)
1	15-03-2023	86	50	7	12	1.0	5.8
2	18-03-2023	82	46	8	11	<1.0	5.6
3	21-03-2023	84	48	6	10	1.0	4.8
4	24-03-2023	80	38	7	12	1.0	5.2
5	27-03-2023	78	40	9	14	1.2	5.0
6	30-03-2023	76	40	8	13	1.4	4.8
7	02-04-2023	84	42	7	12	<1.0	5.6
8	05-04-2023	82	39	6	11	1.0	5.2
9	08-04-2023	86	44	6	10	<1.0	4.4
10	11-04-2023	80	38	7	12	1.2	5.8
11	14-04-2023	82	40	8	13	1.0	6.0
12	17-04-2023	79	41	9	14	1.0	5.2
13	20-04-2023	84	42	7	12	1.0	5.0
14	23-04-2023	83	40	7	10	2.0	5.7
15	26-04-2023	79	38	5	9	1.0	4.8
16	29-04-2023	78	37	6	11	<1.0	5.0
17	02-05-2023	82	42	6	10	1.8	6.0
18	05-05-2023	86	44	8	14	1.0	5.8
19	08-05-2023	81	46	7	12	<1.0	4.8
20	11-05-2023	87	48	8	13	1.0	5.2
21	14-05-2023	84	47	7	11	2.0	5.4
22	17-05-2023	85	44	6	11	1.4	5.0
23	20-05-2023	87	45	7	10	1.0	5.5
24	23-05-2023	85	48	8	14	<1.0	4.8
25	26-05-2023	86	42	7	12	1.0	4.2
26	29-05-2023	88	43	6	12	1.0	4.4
27	01-06-2023	87	50	8	11	<1.0	5.0
28	04-06-2023	80	44	9	14	1.2	5.2
29	07-06-2023	78	42	7	12	1.4	5.8
30	10-06-2023	82	43	8	14	1.2	4.8

...END OF TEST REPORT...



For N.D. International
K.P. De

K.P. De - CEO
(Authorised Signatory)

- 1 The test report shall not be reproduced, except in full, without written approval of the company.
- 2 Results relate only to the parameters tested.
- 3 The remaining sample after test will be retained for 15 days from the date of issue of certificate.

SKR



N.D. INTERNATIONAL

GOVERNMENT REGISTERED

An ISO 9001:2015 Company Certificate : 20DQHH82

TEST REPORT



SAMPLE DRAWN BY US:

Certificate No. NL(M)/23-24/0450, 0452 & 0455

Date: June 5, 2023

Page -1 of 1

Name of Customer : M/s. Geosumukh Inframines Pvt. Ltd.

Address : 75/A/27 , Lal Bhadur Sasti Road , Kannagar , Hooghly , West Bengal - 712235 .
: Site Address : N-3= Mouza- Kharikamathani, Block- Nayagram, Jhargram, N-5 = Mouza- Pachagerya, Block - Nayagram, Jhargram , N-4= Mouza - Uttar Simulia (Mongalmari, Block- Dantan, Jhargram.

Description of Sample : Ambient Noise Level.

TEST FINDINGS :

Date	Time	Day Time Noise Level in dB(A)-Leq			
		N-3	Date	N-5	N-4
18-03-2023	6 A.M. - 7 A.M.	48.8	18-03-2023	50.8	52.2
	7 A.M. - 8 A.M.	49.2		49.7	53.0
	8 A.M. - 9 A.M.	50.8		51.2	53.4
	9 A.M. - 10 A.M.	51.2		52.2	51.8
	10 A.M. - 11 A.M.	51.0		52.0	52.2
	11 A.M. - 12 P.M.	52.4		53.3	53.0
	12 P.M. - 1 P.M.	51.8		52.8	52.8
	01 P.M. - 2 P.M.	52.4		50.6	53.2
	2 P.M. - 3 P.M.	53.0		52.2	51.8
	3 P.M. - 4 P.M.	52.8		52.7	52.2
	4 P.M. - 5 P.M.	52.4		51.8	53.3
	5 P.M. - 6 P.M.	51.8		52.0	52.0
	6 P.M. - 7 P.M.	50.6		53.0	52.4
	7 P.M. - 8 P.M.	51.8		52.4	51.6
8 P.M. - 9 P.M.	52.2	53.2	50.8		
9 P.M. - 10 P.M.	52.4	52.4	52.2		
Date	Time	Night Time Noise Level in dB(A)-Leq			
		N-3	Date	N-5	N-4
18-03-2023	10 P.M. - 11 P.M.	40.8	18-03-2023	41.2	43.0
	11 P.M. - 12 A.M.	42.7		41.8	42.2
19-03-2023	12 A.M. - 1 A.M.	43.0	19-03-2023	42.0	42.8
	1 A.M. - 2 A.M.	42.6		41.6	43.2
	2 A.M. - 3 A.M.	43.2		42.0	42.4
	3 A.M. - 4 A.M.	42.6		42.8	42.8
	4 A.M. - 5 A.M.	42.2		43.0	43.0
	5 A.M. - 6 A.M.	42.0		42.2	42.2

Note: Limits as per CPCB for Residential Area, Day Time (6:00 am to 10:00 pm) : 55 dB(A) , Night Time (10:00 pm to 6:00 am): 45 dB(A) Commercial area Day Time (6:00 am to 10:00 pm) : 65 dB(A) , Night Time (10:00 pm to 6:00 am): 55 dB(A)

...END OF TEST REPORT...



For N.D. International

K.P. De
K.P. De - CEO
(Authorised Signatory)

- The test report shall not be reproduced, except in full, without written approval of the company.
- Results relate only to the parameters tested.
- The remaining sample after test will be retained for 15 days from the date of issue of certificate.

SKR



N.D. INTERNATIONAL

GOVERNMENT REGISTERED

An ISO 9001:2015 Company Certificate : 20DQHH82



TEST REPORT

Certificate No.: W(D)-(NN)/23-24/0697

Dated: 12.03.2023

SAMPLE DRAWN BY US :

Page - 1 of 1

Name of Customer : M/s. Geosumukh Inframines Private Limited.
 Address : 75/A/27, Lal Bahadur Sastri Road, Konnagar, Hooghly, West Bengal, 712235.
 Description of Sample : Ground Water
 Collection Source : Mouza- Pachagerya, Bolck- Nayagram, GW- 01.
 Sampling Done by : Mr. A. Mondal & R. Mondal
 Environmental Condition : Temperature : 40°C, Humidity : 61%
 Sample Drawn on : 06.03.2023
 Sample Received on : 06.03.2023
 Analysis Started on : 06.03.2023
 Analysis Completed on : 12.03.2023

Method of Sampling : IS-1622:1981, IS-17614(P-25):2022(Bact), IS-17614(P-5):2021(Chem),
 Mode of Sampling : Grab Sampling Plan:NDI/FM/52A

A. MICROBIOLOGICAL TEST FINDINGS :						
Sl. No.	Test Parameters	Test Method	Unit	Results	Norms as per IS 10500	
1	Total Coliform/100ml @ 37°C for 24 hours	IS 1622	Cfu	<1 (DL:1)	Not Detectable	
2	E. coli/100 ml @ 44.5°C for 24 hours		-	Absent	Not Detectable	
B. ORGANOLEPTIC & PHYSICAL PARAMETERS :						
Sl. No.	Test Parameters	Test Method	Unit	Results	Norms as per IS 10500 : 2012	
					AL(Max.)	PL(Max.)
3	pH at 25°C	APHA 23rd Edn, 4500 H ⁺ B	--	6.5	6.5-8.5	No relaxation
4	Total Dissolved Solids	APHA 23rd Edn, 2540-C	mg/L	124	500	2000
C. GENERAL PARAMETERS CONCERNING SUBSTANCES UNDESIRABLE :						
5	Chloride (as Cl)	APHA 23rd Edn, 4500 Cl-B	mg/L	17.48	250	1000
6	Fluoride (as F)	APHA 23rd Edn, 4500-F-C	mg/L	<0.1 (DL:0.1)	1.0	1.5
7	Iron (as Fe)	APHA 23rd Edn, 3500- Fe B	mg/L	0.22	0.3	No relaxation
8	Nitrate (as NO ₃)	APHA 23rd Edn, 4500- NO ₃ B	mg/L	0.50	45	No relaxation
9	Sulphate (as SO ₄)	APHA 23rd Edn, 4500 SO ₄ -B	mg/L	21.6	200	400
10	Sulphide as (H ₂ S)	APHA 23rd Edn, 4500 S ² -D	mg/L	<0.05 (DL:0.05)	0.05	No relaxation
11	Total Hardness (as CaCO ₃)	APHA 23rd Edn, 2340 C	mg/L	88	200	600
12	Arsenic (as As)	APHA 23rd Edn, 3113 B	mg/L	<0.002 (DL:0.002)	0.01	0.05
13	Dissolved Oxygen	IS 3025 (Part 44)	mg/L	0.8	Not Specified	
14	Total Chromium (as Cr)	APHA 23rd Edn, 3111 D	mg/L	<0.005 (DL:0.005)	0.05	No relaxation
15	Total Suspended Solids	APHA 23rd Edn, 2540 D	mg/L	26	Not Specified	
16	Biochemical Oxygen Demand at 27°C for 3 days	IS 3025 (Part - 44) 1993	mg/L	16	Not Specified	
17	Chemical Oxygen Demand	APHA 23rd Edn, 5220 B	mg/L	46	Not Specified	

Note : 1. AL - Acceptable Limit. 2. PL - Permissible Limit. 3. DL - Detection Limit

As per IS 10500 Total Coliform should be Not Detectable/100ml, which is equivalent to <1 Cfu/100 ml as per IS: 1622.

Remarks : Bacteriologically : Satisfactory for the above tested parameters.

Chemically : Satisfactory for the above tested parameters.

Statement of Conformity is applied considering Decision Rule as per ISO Guide 98-4.

...END OF TEST REPORT...

For, N.D. International

For, N.D. International

Sweta Mukherjee
 (Microbiologist)
 (Authorised Signatory)



K.P. De - CEO
 Authorised Signatory

1. The test report shall not be reproduced, except in full, without written approval of the company.
2. Results relate only to the parameters tested.
3. The remaining sample after test will be retained for 15 days from the date of issue of certificate.

DH



N.D. INTERNATIONAL

GOVERNMENT REGISTERED

An ISO 9001:2015 Company Certificate : 20DQHH82



TEST REPORT

Certificate No.: W(D)-(NN)/23-24/0855

Dated: 15.04.2023

SAMPLE DRAWN BY US :

Page - 1 of 1

Name of Customer : M/s. Geosumukh Inframines Private Limited.
 Address : 75/A/27, Lal Bahadur Sastri Road, Konnagar, Hooghly, West Bengal, 712235.
 Description of Sample : Ground Water
 Collection Source : Mouza- Pachagerya, Bolck- Nayagram, GW- 01.
 Sampling Done by : Mr. A. Mondal & R. Mondal
 Environmental Condition : Temperature : 42°C, Humidity : 64%
 Sample Drawn on : 09.04.2023
 Sample Received on : 10.04.2023
 Analysis Started on : 10.04.2023
 Analysis Completed on : 15.04.2023

Method of Sampling : IS-1622:1981, IS-17614(P-25):2022(Bact), IS-17614(P-5):2021(Chem),
 Mode of Sampling : Grab Sampling Plan:NDI/FM/52A

A. MICROBIOLOGICAL TEST FINDINGS :

Sl. No.	Test Parameters	Test Method	Unit	Results	Norms as per IS 10500
1	Total Coliform/100ml @ 37°C for 24 hours	IS 1622	Cfu	<1 (DL:1)	Not Detectable
2	E. coli/100 ml @ 44.5°C for 24 hours		-	Absent	Not Detectable

B. ORGANOLEPTIC & PHYSICAL PARAMETERS :

Sl. No.	Test Parameters	Test Method	Unit	Results	Norms as per IS 10500 : 2012	
					AL(Max.)	PL(Max.)
3	pH at 25°C	APHA 23rd Edn, 4500 H ⁺ B	--	6.7	6.5-8.5	No relaxation
4	Total Dissolved Solids	APHA 23rd Edn, 2540-C	mg/L	128	500	2000

C. GENERAL PARAMETERS CONCERNING SUBSTANCES UNDESIRABLE :

5	Chloride (as Cl)	APHA 23rd Edn, 4500 Cl-B	mg/L	18.2	250	1000
6	Fluoride (as F)	APHA 23rd Edn, 4500-F-C	mg/L	<0.1 (DL:0.1)	1.0	1.5
7	Iron (as Fe)	APHA 23rd Edn, 3500- Fe B	mg/L	0.21	0.3	No relaxation
8	Nitrate (as NO ₃)	APHA 23rd Edn, 4500- NO ₃ B	mg/L	0.56	45	No relaxation
9	Sulphate (as SO ₄)	APHA 23rd Edn, 4500 SO ₄ -B	mg/L	20.2	200	400
10	Sulphide as (H ₂ S)	APHA 23rd Edn, 4500 S ² -D	mg/L	<0.05 (DL:0.05)	0.05	No relaxation
11	Total Hardness (as CaCO ₃)	APHA 23rd Edn, 2340 C	mg/L	90	200	600
12	Arsenic (as As)	APHA 23rd Edn, 3113 B	mg/L	<0.002 (DL:0.002)	0.01	0.05
13	Dissolved Oxygen	IS 3025 (Part 44)	mg/L	0.72	Not Specified	
14	Total Chromium (as Cr)	APHA 23rd Edn, 3111 D	mg/L	<0.005 (DL:0.005)	0.05	No relaxation
15	Total Suspended Solids	APHA 23rd Edn, 2540 D	mg/L	22	Not Specified	
16	Biochemical Oxygen Demand at 27°C for 3 days	IS 3025 (Part - 44) 1993	mg/L	15	Not Specified	
17	Chemical Oxygen Demand	APHA 23rd Edn, 5220 B	mg/L	48	Not Specified	

Note : 1. AL - Acceptable Limit. 2. PL - Permissible Limit. 3. DL - Detection Limit

As per IS 10500 Total Coliform should be Not Detectable/100ml, which is equivalent to <1 Cfu/100 ml as per IS: 1622.

Remarks : Bacteriologically : Satisfactory for the above tested parameters.

Chemically : Satisfactory for the above tested parameters.

Statement of Conformity is applied considering Decision Rule as per ISO Guide 98-4.

...END OF TEST REPORT...

For, N.D. International

Sweta Mukherjee
(Microbiologist)

(Authorised Signatory)



For, N.D. International

K.P. De - CEO
Authorised Signatory

1. The test report shall not be reproduced, except in full, without written approval of the company.

2. Results relate only to the parameters tested.

3. The remaining sample after test will be retained for 15 days from the date of issue of certificate.

DH



N.D. INTERNATIONAL

GOVERNMENT REGISTERED

An ISO 9001:2015 Company Certificate : 20DQHH82



eiāci

مركز الموازين العالمي للاعتماد
Emirates International Accreditation Center
035-CB-QMS

TEST REPORT

Certificate No. AA(M)/23-24/459

Date: June 17, 2023

Page -1 of 1

Name of Customer : M/s. Geosumkh Inframines Pvt. Ltd.

Address : 75/A/27, Lal Bhadur Sasti Road, Kannagar, Hooghly, West Bengal - 712235.

Site Address :- Mouza - Rajnagar, Block - Dantan 1, Jhargram

Description of Sample : Ambient Air.

TEST FINDINGS :

Sl. No	Date	Collection Source : AQ - 6					
		PM 10 ($\mu\text{g}/\text{m}^3$)	PM 2.5 ($\mu\text{g}/\text{m}^3$)	SO ₂ ($\mu\text{g}/\text{m}^3$)	NO _x ($\mu\text{g}/\text{m}^3$)	CO (ppm)	Si ($\mu\text{g}/\text{m}^3$)
1	16-03-2023	80	39	9	14	1.2	4.4
2	19-03-2023	82	41	8	14	1.0	4.6
3	22-03-2023	78	38	8	13	<1.0	5.0
4	25-03-2023	86	46	9	14	1.0	4.1
5	28-03-2023	78	42	7	13	1.0	4.0
6	31-03-2023	87	39	7	11	2.0	3.8
7	03-04-2023	88	46	6	11	<1.0	4.2
8	06-04-2023	82	44	7	13	1.0	4.0
9	09-04-2023	85	42	8	14	1.0	4.3
10	12-04-2023	82	41	7	12	<1.0	5.2
11	15-04-2023	80	40	9	14	1.2	5.0
12	18-04-2023	79	38	8	13	1.0	4.8
13	21-04-2023	86	44	9	14	1.0	5.2
14	24-04-2023	87	46	8	13	<1.0	5.6
15	27-04-2023	85	43	9	14	1.0	5.0
16	30-04-2023	81	40	7	12	1.0	6.0
17	03-05-2023	83	41	7	12	1.4	5.8
18	06-05-2023	80	39	6	11	1.0	6.0
19	09-05-2023	85	42	6	11	1.0	5.2
20	12-05-2023	79	38	7	10	<1.0	4.4
21	15-05-2023	88	47	6	11	1.0	4.7
22	18-05-2023	85	46	7	12	1.0	5.2
23	21-05-2023	84	42	7	12	1.0	5.3
24	24-05-2023	81	40	8	13	1.0	5.6
25	27-05-2023	83	41	8	13	2.0	5.8
26	30-05-2023	84	42	8	14	<1.0	6.0
27	02-06-2023	80	40	7	13	1.0	5.8
28	05-06-2023	81	39	8	13	1.0	6.2
29	08-06-2023	85	44	7	11	1.0	5.6
30	11-06-2023	89	47	8	12	<1.0	5.4

...END OF TEST REPORT...



For N.D. International
K.P. De
K.P. De - CEO
(Authorised Signatory)

- The test report shall not be reproduced, except in full, without written approval of the company.
 - Results relate only to the parameters tested.
 - The remaining sample after test will be retained for 15 days from the date of issue of certificate.
- SKR



N.D. INTERNATIONAL

GOVERNMENT REGISTERED

An ISO 9001:2015 Company Certificate : 20DQHH82



TEST REPORT

Certificate No.: W(D)-(NN)/23-24/0703

SAMPLE DRAWN BY US :

Dated: 12.03.2023

Page - 1 of 1

Name of Customer : M/s. Geosumukh Inframines Private Limited.
 Address : 75/A/27, Lal Bahadur Sastri Road, Konnagar, Hooghly, West Bengal, 712235.
 Description of Sample : Ground Water
 Collection Source : Mouza- Rajnagar, Bolck- Dantan- 1, G- 4.
 Sampling Done by : Mr. A. Mondal & R. Mondal
 Environmental Condition : Temperature : 40°C, Humidity : 61%
 Sample Drawn on : 06.03.2023
 Sample Received on : 06.03.2023
 Analysis Started on : 06.03.2023
 Analysis Completed on : 12.03.2023
 Method of Sampling : IS-1622:1981, IS-17614(P-25):2022(Bact), IS-17614(P-5):2021(Chem),
 Mode of Sampling : Grab Sampling Plan:NDI/FM/52A

A. MICROBIOLOGICAL TEST FINDINGS :

Sl. No.	Test Parameters	Test Method	Unit	Results	Norms as per IS 10500
1	Total Coliform/100ml @ 37°C for 24 hours	IS 1622	Cfu	<1 (DL:1)	Not Detectable
2	E. coli/100 ml @ 44.5°C for 24 hours		-	Absent	Not Detectable

B. ORGANOLEPTIC & PHYSICAL PARAMETERS :

Sl. No.	Test Parameters	Test Method	Unit	Results	Norms as per IS 10500 : 2012	
					AL(Max.)	PL(Max.)
3	pH at 25°C	APHA 23rd Edn, 4500 H ⁺ B	---	6.5	6.5-8.5	No relaxation
4	Total Dissolved Solids	APHA 23rd Edn, 2540-C	mg/L	208	500	2000

C. GENERAL PARAMETERS CONCERNING SUBSTANCES UNDESIRABLE :

5	Chloride (as Cl)	APHA 23rd Edn, 4500 Cl-B	mg/L	38.85	250	1000
6	Fluoride (as F)	APHA 23rd Edn, 4500-F-C	mg/L	<0.1 (DL:0.1)	1.0	1.5
7	Iron (as Fe)	APHA 23rd Edn, 3500- Fe B	mg/L	0.13	0.3	No relaxation
8	Nitrate (as NO ₃)	APHA 23rd Edn, 4500- NO ₃ B	mg/L	0.30	45	No relaxation
9	Sulphate (as SO ₄)	APHA 23rd Edn, 4500 SO ₄ -B	mg/L	27.3	200	400
10	Sulphide as (H ₂ S)	APHA 23rd Edn, 4500 S ² -D	mg/L	<0.05 (DL:0.05)	0.05	No relaxation
11	Total Hardness (as CaCO ₃)	APHA 23rd Edn, 2340 C	mg/L	136	200	600
12	Arsenic (as As)	APHA 23rd Edn, 3113 B	mg/L	<0.002 (DL:0.002)	0.01	0.05
13	Dissolved Oxygen	IS 3025 (Part 44)	mg/L	1.4	Not Specified	
14	Total Chromium (as Cr)	APHA 23rd Edn, 3111 D	mg/L	<0.005 (DL:0.005)	0.05	No relaxation
15	Total Suspended Solids	APHA 23rd Edn, 2540 D	mg/L	18	Not Specified	
16	Biochemical Oxygen Demand at 27°C for 3 days	IS 3025 (Part - 44) 1993	mg/L	9	Not Specified	
17	Chemical Oxygen Demand	APHA 23rd Edn, 5220 B	mg/L	39	Not Specified	

Note : 1. AL - Acceptable Limit. 2. PL - Permissible Limit. 3. DL - Detection Limit

As per IS 10500 Total Coliform should be Not Detectable/100ml, which is equivalent to <1 Cfu/100 ml as per IS: 1622.


Remarks : Bacteriologically : Satisfactory for the above tested parameters.

Chemically : Satisfactory for the above tested parameters.

Statement of Conformity is applied considering Decision Rule as per ISO Guide 98-4.


...END OF TEST REPORT...

For, N.D. International


 Sweta Mukherjee
 (Microbiologist)
 (Authorised Signatory)



For, N.D. International


 K.P. De - CEO
 Authorised Signatory

1. The test report shall not be reproduced, except in full, without written approval of the company.

2. Results relate only to the parameters tested.

3. The remaining sample after test will be retained for 15 days from the date of issue of certificate.

DH



N.D. INTERNATIONAL

GOVERNMENT REGISTERED

An ISO 9001:2015 Company Certificate : 20DQHH82



TEST REPORT

Certificate No.: W(D)-(NN)/23-24/0861

Dated: 15.04.2023

SAMPLE DRAWN BY US :

Page - 1 of 1

Name of Customer : M/s. Geosumukh Inframines Private Limited.
 Address : 75/A/27, Lal Bahadur Sastri Road, Konnagar, Hooghly, West Bengal, 712235.
 Description of Sample : Ground Water
 Collection Source : Mouza- Rajnagar, Bolck- Dantan- 1, G- 4.
 Sampling Done by : Mr. A. Mondal & R. Mondal
 Environmental Condition : Temperature : 42°C, Humidity : 64%
 Sample Drawn on : 09.04.2023
 Sample Received on : 10.04.2023
 Analysis Started on : 10.04.2023
 Analysis Completed on : 15.04.2023
 Method of Sampling : IS-1622:1981, IS-17614(P-25):2022(Bact), IS-17614(P-5):2021(Chem),
 Mode of Sampling : Grab Sampling Plan:NDI/FM/52A

A. MICROBIOLOGICAL TEST FINDINGS :

Sl. No.	Test Parameters	Test Method	Unit	Results	Norms as per IS 10500
1	Total Coliform/100ml @ 37°C for 24 hours	IS 1622	Cfu	<1 (DL:1)	Not Detectable
2	E. coli/100 ml @ 44.5°C for 24 hours		-	Absent	Not Detectable

B. ORGANOLEPTIC & PHYSICAL PARAMETERS :

Sl. No.	Test Parameters	Test Method	Unit	Results	Norms as per IS 10500 : 2012	
					AL(Max.)	PL(Max.)
3	pH at 25°C	APHA 23rd Edn, 4500 H ⁺ B	---	6.6	6.5-8.5	No relaxation
4	Total Dissolved Solids	APHA 23rd Edn, 2540-C	mg/L	202	500	2000

C. GENERAL PARAMETERS CONCERNING SUBSTANCES UNDESIRABLE :

5	Chloride (as Cl)	APHA 23rd Edn, 4500 Cl-B	mg/L	36.82	250	1000
6	Fluoride (as F)	APHA 23rd Edn, 4500-F-C	mg/L	<0.1 (DL:0.1)	1.0	1.5
7	Iron (as Fe)	APHA 23rd Edn, 3500- Fe B	mg/L	0.14	0.3	No relaxation
8	Nitrate (as NO ₃)	APHA 23rd Edn, 4500- NO ₃ B	mg/L	0.32	45	No relaxation
9	Sulphate (as SO ₄)	APHA 23rd Edn, 4500 SO ₄ -B	mg/L	28.2	200	400
10	Sulphide as (H ₂ S)	APHA 23rd Edn, 4500 S ²⁻ -D	mg/L	<0.05 (DL:0.05)	0.05	No relaxation
11	Total Hardness (as CaCO ₃)	APHA 23rd Edn, 2340 C	mg/L	132	200	600
12	Arsenic (as As)	APHA 23rd Edn, 3113 B	mg/L	<0.002 (DL:0.002)	0.01	0.05
13	Dissolved Oxygen	IS 3025 (Part 44)	mg/L	1.5	Not Specified	
14	Total Chromium (as Cr)	APHA 23rd Edn, 3111 D	mg/L	<0.005 (DL:0.005)	0.05	No relaxation
15	Total Suspended Solids	APHA 23rd Edn, 2540 D	mg/L	19	Not Specified	
16	Biochemical Oxygen Demand at 27°C for 3 days	IS 3025 (Part - 44) 1993	mg/L	11	Not Specified	
17	Chemical Oxygen Demand	APHA 23rd Edn, 5220 B	mg/L	42	Not Specified	

Note : 1. AL - Acceptable Limit. 2. PL - Permissible Limit. 3. DL - Detection Limit

As per IS 10500 Total Coliform should be Not Detectable/100ml, which is equivalent to <1 Cfu/100 ml as per IS: 1622.

Remarks : Bacteriologically : Satisfactory for the above tested parameters.

Chemically : Satisfactory for the above tested parameters.

Statement of Conformity is applied considering Decision Rule as per ISO Guide 98-4.

...END OF TEST REPORT...

For, N.D. International


 Sweta Mukherjee
 (Microbiologist)
 (Authorised Signatory)



For, N.D. International


 K.P. De - CEO
 Authorised Signatory

- The test report shall not be reproduced, except in full, without written approval of the company.
- Results relate only to the parameters tested.
- The remaining sample after test will be retained for 15 days from the date of issue of certificate.

DH



N.D. INTERNATIONAL

GOVERNMENT REGISTERED

An ISO 9001:2015 Company Certificate : 20DQHH82



TEST REPORT

Certificate No. AA(M)/23-24/463

Date: June 21, 2023

Page -1 of 1

Name of Customer : M/s. Geosumukh Inframines Pvt. Ltd.

Address : 75/A/27, Lal Bhadur Sasti Road, Kannagar, Hooghly, West Bengal - 712235.

: Site Address :- Mouza - Hijalbani, Block - Nayagram, Jhargram

Description of Sample : Ambient Air.

TEST FINDINGS :

Sl. No	Date	Collection Source : AQ - 2					
		PM 10 ($\mu\text{g}/\text{m}^3$)	PM 2.5 ($\mu\text{g}/\text{m}^3$)	SO ₂ ($\mu\text{g}/\text{m}^3$)	NO _x ($\mu\text{g}/\text{m}^3$)	CO (ppm)	Si ($\mu\text{g}/\text{m}^3$)
1	20-03-2023	89	46	8	13	1.4	5.2
2	23-03-2023	84	47	7	12	1.2	5.8
3	26-03-2023	80	40	9	14	1.0	4.7
4	29-03-2023	83	42	8	13	<1.0	5.2
5	01-04-2023	88	47	7	12	<1.0	5.0
6	04-04-2023	76	38	9	14	1.2	6.2
7	07-04-2023	84	39	7	13	1.0	5.7
8	10-04-2023	88	43	8	12	<1.0	5.4
9	13-04-2023	85	42	8	13	1.0	5.5
10	16-04-2023	68	39	9	14	1.4	5.4
11	19-04-2023	87	47	8	14	1.2	5.2
12	22-04-2023	88	45	7	13	<1.0	5.8
13	25-04-2023	85	46	7	12	1.0	6.0
14	28-04-2023	82	44	6	12	2.0	5.4
15	01-05-2023	89	46	8	11	1.0	5.7
16	04-05-2023	78	32	7	13	<1.0	5.3
17	07-05-2023	86	38	7	12	1.0	5.4
18	10-05-2023	83	39	6	12	1.8	5.2
19	13-05-2023	80	42	6	11	1.0	5.0
20	16-05-2023	87	46	7	11	<1.0	5.7
21	19-05-2023	84	33	5	12	<1.0	5.5
22	22-05-2023	83	37	7	10	1.0	6.0
23	25-05-2023	78	33	8	12	1.2	5.8
24	28-05-2023	80	31	7	13	1.0	5.0
25	31-05-2023	85	38	6	12	1.4	5.2
26	03-06-2023	81	42	6	11	2.0	4.8
27	06-06-2023	84	44	7	11	<1.0	4.4
28	09-06-2023	83	45	6	12	1.0	5.0
29	12-06-2023	88	47	8	11	1.0	5.4
30	15-06-2023	82	43	7	13	1.0	5.8

...END OF TEST REPORT...



For N.D. International

K.P. De - CEO
(Authorised Signatory)

1 The test report shall not be reproduced, except in full, without written approval of the company.

2 Results relate only to the parameters tested.

3 The remaining sample after test will be retained for 15 days from the date of issue of certificate.

SKR



N.D. INTERNATIONAL

GOVERNMENT REGISTERED

An ISO 9001:2015 Company Certificate : 20DQHH82

TEST REPORT



Format No.: NDI/FM/81

Date: 13.05.2023

Page 1 of 1

Certificate No.: SL(D)-(NN)/23-24/0710

SAMPLE DRAWN BY US :

Name of Customer : M/s. Geosumukh Inframines Private Limited.
Address : 75/A/27, Lal Bahadur Sastri Road, Konnagar, Hooghly,
West Bengal, 712235.

Description of Sample : Soil
Collection Source : District - Jhargram, Mouza - Hijalbani, Block - Nayagram S-4.
Sampling Done by : Mr. A. Mondal & R. Mondal
Environmental Condition : Temperature: 42°C, Humidity: 61% Sample Quantity : 500g
Sample Drawn on : 06.03.2023 Sample Received on : 06.03.2023
Analysis Started on : 06.03.2023
Analysis Completed on : 12.03.2023

A. CHEMICAL TEST FINDINGS :

Sl. No.	Test Parameters	Test Method	Unit	Result
1	Electrical Conductivity (1: 2.5 Aqueous solution)	IS 14767 : 2000 134	µs/cm	109.2
2	Nitrogen	IS 14684:1999	%	0.024
3	Moisture	IS 2720 (Part-2) :1973	%	9.1
4	Specific Gravity	NDI/CHEM/SOP/S-03	--	4.18
5	Bulk Density	FAO Method: 2007	gm/cm ³	3.90
6	Phosphorus as P	FAO: (METHOD)U.N 2007	mg/g	0.113
7	Potassium as K	13.1 of FAO : 2007	mg/g	0.14
8	Sodium Absorbtion Ratio (SAR)	IS 11624:2019	-	1.1
9	Permeability	NDI/CHEM/SOP/S-05	cm/h	30.60
10	Calcium as Ca	The Fertilizer Control Order 1985	mg/g	0.367
Texture of Soil				
11	Gravel	FAO Method: 2007	%	3.12
12	Sand	FAO Method: 2007	%	58.41
13	Slit	FAO Method: 2007	%	22.56
14	Clay	FAO Method: 2007	%	15.91

...END OF TEST REPORT...



For, N.D. International

K. P. De - CEO
(Authorised Signatory)

1. The test report shall not be reproduced, except in full, without written approval of the company.
2. Results relate only to the parameters tested.
3. The remaining sample after test will be retained for 15 days from the date of issue of certificate.

DH



N.D. INTERNATIONAL

GOVERNMENT REGISTERED

An ISO 9001:2015 Company Certificate : 20DQHH82



TEST REPORT

Certificate No.: SL(D)-(NN)/23-24/0868

Format No.: NDI/FM/81

SAMPLE DRAWN BY US :

Date: 15.04.2023

Page 1 of 1

Name of Customer : M/s. Geosumukh Inframines Private Limited.
Address : 75/A/27, Lal Bahadur Sastri Road, Konnagar, Hooghly,
West Bengal, 712235.
Description of Sample : Soil
Collection Source : District - Jhargram, Mouza - Hijalbani, Block - Nayagram S-4.
Sampling Done by : Mr. A. Mondal & R. Mondal
Environmental Condition : Temperature: 42°C, Humidity: 64% Sample Quantity : 500g
Sample Drawn on : 09.04.2023 Sample Received on : 10.04.2023
Analysis Started on : 10.04.2023
Analysis Completed on : 15.04.2023

A. CHEMICAL TEST FINDINGS :

Sl. No.	Test Parameters	Test Method	Unit	Result
1	Electrical Conductivity (1: 2.5 Aqueous solution)	IS 14767 : 2000 134	µs/cm	109.6
2	Nitrogen	IS 14684:1999	%	0.030
3	Moisture	IS 2720 (Part-2) :1973	%	9.07
4	Specific Gravity	NDI/CHEM/SOP/S-03	--	4.31
5	Bulk Density	FAO Method: 2007	gm/cm ³	4.00
6	Phosphorus as P	FAO: (METHOD)U.N 2007	mg/g	0.118
7	Potassium as K	13.1 of FAO : 2007	mg/g	0.14
8	Sodium Absorbtion Ratio (SAR)	IS 11624:2019	-	1.12
9	Permeability	NDI/CHEM/SOP/S-05	cm/h	31.20
10	Calcium as Ca	The Fertilizer Control Order 1985	mg/g	0.41
Texture of Soil				
11	Gravel	FAO Method: 2007	%	2.88
12	Sand	FAO Method: 2007	%	58.33
13	Slit	FAO Method: 2007	%	25.26
14	Clay	FAO Method: 2007	%	13.53

...END OF TEST REPORT...



For, N.D. International

K. P. De

K. P. De - CEO

(Authorised Signatory)

1. The test report shall not be reproduced, except in full, without written approval of the company.
2. Results relate only to the parameters tested.
3. The remaining sample after test will be retained for 15 days from the date of issue of certificate.

DH



N.D. INTERNATIONAL

GOVERNMENT REGISTERED

An ISO 9001:2015 Company Certificate : 20DQHH82



TEST REPORT

Format No.: NDI/FM/81

Date: 13.05.2023

Page 1 of 1

Certificate No.: SL(D)-(NN)/23-24/01014

SAMPLE DRAWN BY US :

Name of Customer : M/s. Geosumukh Inframines Private Limited.
Address : 75/A/27, Lal Bahadur Sastri Road, Konnagar, Hooghly,
West Bengal, 712235.

Description of Sample : Soil
Collection Source : District - Jhargram, Mouza - Hijalbani, Block - Nayagram S-4.
Sampling Done by : Mr. A. Mondal & R. Mondal
Environmental Condition : Temperature: 42°C, Humidity: 65% Sample Quantity : 500g
Sample Drawn on : 07.05.2023 Sample Received on : 07.05.2023
Analysis Started on : 07.05.2023
Analysis Completed on : 13.05.2023

A. CHEMICAL TEST FINDINGS :

Sl. No.	Test Parameters	Test Method	Unit	Result
1	Electrical Conductivity (1: 2.5 Aqueous solution)	IS 14767 : 2000 134	µs/cm	109.8
2	Nitrogen	IS 14684:1999	%	0.021
3	Moisture	IS 2720 (Part-2) :1973	%	9.0
4	Specific Gravity	NDI/CHEM/SOP/S-03	--	4.16
5	Bulk Density	FAO Method: 2007	gm/cm ³	4.02
6	Phosphorus as P	FAO: (METHOD)U.N 2007	mg/g	0.110
7	Potassium as K	13.1 of FAO : 2007	mg/g	0.13
8	Sodium Absorbtion Ratio (SAR)	IS 11624:2019	-	1.03
9	Permeability	NDI/CHEM/SOP/S-05	cm/h	35.80
10	Calcium as Ca	The Fertilizer Control Order 1985	mg/g	0.36
Texture of Soil				
11	Gravel	FAO Method: 2007	%	25.08
12	Sand	FAO Method: 2007	%	32.60
13	Silt	FAO Method: 2007	%	23.60
14	Clay	FAO Method: 2007	%	18.72

...END OF TEST REPORT...



For, N.D. International

K. P. De - CEO
(Authorised Signatory)

1. The test report shall not be reproduced, except in full, without written approval of the company.
2. Results relate only to the parameters tested.
3. The remaining sample after test will be retained for 15 days from the date of issue of certificate.

DH



N.D. INTERNATIONAL

GOVERNMENT REGISTERED

An ISO 9001:2015 Company Certificate : 20DQHH82



TEST REPORT

Certificate No. AA(M)/23-24/456

Date: June 16, 2023

Page -1 of 1

Name of Customer : M/s. Geosumukh Inframines Pvt. Ltd.

Address : 75/A/27, Lal Bhadur Sastri Road, Kannagar, Hooghly, West Bengal - 712235.

Site Address :- Mouza -Jhaipurpanchkanya, Block - Nayagram, Jhargram

Description of Sample : Ambient Air .

TEST FINDINGS :

Sl. No	Date	Collection Source : AQ - 1					
		PM 10 ($\mu\text{g}/\text{m}^3$)	PM 2.5 ($\mu\text{g}/\text{m}^3$)	SO ₂ ($\mu\text{g}/\text{m}^3$)	NO _x ($\mu\text{g}/\text{m}^3$)	CO (ppm)	Si ($\mu\text{g}/\text{m}^3$)
1	16-03-2023	68	28	6	10	1.0	3.6
2	19-03-2023	70	30	6	10	1.0	3.2
3	22-03-2023	72	33	6	11	1.0	3.8
4	25-03-2023	68	30	6	10	1.0	3.4
5	28-03-2023	70	31	7	11	1.0	3.0
6	31-03-2023	71	32	6	11	1.0	3.8
7	03-04-2023	72	31	7	12	1.0	3.5
8	06-04-2023	71	33	6	11	1.0	3.4
9	09-04-2023	73	34	5	10	1.0	3.5
10	12-04-2023	70	31	5	9	1.0	3.3
11	15-04-2023	68	30	6	10	1.0	3.0
12	18-04-2023	70	32	5	10	1.0	3.4
13	21-04-2023	72	31	6	11	1.0	3.8
14	24-04-2023	78	36	5	10	1.0	3.2
15	27-04-2023	76	34	6	10	1.0	3.8
16	30-04-2023	72	33	6	11	1.0	3.6
17	03-05-2023	70	32	5	11	1.0	3.2
18	06-05-2023	72	30	7	10	1.0	3.8
19	09-05-2023	68	34	7	11	1.0	3.5
20	12-05-2023	71	36	6	12	1.0	3.8
21	15-05-2023	69	37	5	11	1.0	3.5
22	18-05-2023	70	30	7	11	1.0	3.3
23	21-05-2023	68	31	7	13	1.0	3.8
24	24-05-2023	72	33	6	12	1.0	4.0
25	27-05-2023	74	36	8	11	1.0	3.2
26	30-05-2023	68	35	7	12	1.0	3.4
27	02-06-2023	71	36	6	11	1.0	3.2
28	05-06-2023	73	37	7	12	1.0	3.0
29	08-06-2023	70	38	6	11	1.0	3.4
30	11-06-2023	76	40	7	11	1.0	3.5

...END OF TEST REPORT...



For N.D. International

K.P. De - CEO
(Authorised Signatory)

- 1 The test report shall not be reproduced, except in full, without written approval of the company.
 - 2 Results relate only to the parameters tested.
 - 3 The remaining sample after test will be retained for 15 days from the date of issue of certificate.
- SKR



N.D. INTERNATIONAL

GOVERNMENT REGISTERED
An ISO 9001:2015 Company Certificate : 20DQHH82



TEST REPORT

Certificate No.: SL(D)-(NN)/23-24/0702

Format No.: NDI/FM/81

Date: 12.03.2023

SAMPLE SUBMITTED BY PARTY :

Page 1 of 1

Name of Customer : M/s. Geosumukh Inframines Private Limited.
Address : 75/A/27, Lal Bahadur Sastri Road, Konnagar, Hooghly,
West Bengal, 712235.
Description of Sample : Soil
Collection Source : Mouza- Jhaipurpanchkanya, Bolck- Nayagram S- 01.
Sampling Done by : Mr. A. Mondal & R. Mondal
Environmental Condition : Temperature: 40°C, Humidity: 61% Sample Quantity : 500g
Sample Drawn on : 06.03.2023 Sample Received on : 06.03.2023
Analysis Started on : 06.03.2023
Analysis Completed on : 12.03.2023

A. CHEMICAL TEST FINDINGS :

Sl. No.	Test Parameters	Test Method	Unit	Result
1	Electrical Conductivity (1: 2.5 Aqueous solution)	IS 14767 : 2000 134	µs/cm	108.8
2	Nitrogen	IS 14684:1999	%	0.029
3	Moisture	IS 2720 (Part-2) :1973	%	8.42
4	Specific Gravity	NDI/CHEM/SOP/S-03	--	4.26
5	Bulk Density	FAO Method: 2007	gm/cm ³	3.84
6	Phosphorus as P	FAO: (METHOD)U.N 2007	mg/g	0.116
7	Potassium as K	13.1 of FAO : 2007	mg/g	0.157
8	Sodium Absorbtion Ratio (SAR)	IS 11624:2019	-	1.06
9	Permeability	NDI/CHEM/SOP/S-05	cm/h	31.84
10	Calcium as Ca	The Fertilizer Control Order 1985	mg/g	0.35
Texture of Soil				
11	Gravel	FAO Method: 2007	%	3.06
12	Sand	FAO Method: 2007	%	57.26
13	Silt	FAO Method: 2007	%	24.42
14	Clay	FAO Method: 2007	%	15.26

...END OF TEST REPORT...



For, N.D. International

K. P. De - CEO
(Authorised Signatory)

1. The test report shall not be reproduced, except in full, without written approval of the company.
2. Results relate only to the parameters tested.
3. The remaining sample after test will be retained for 15 days from the date of issue of certificate.

DH



N.D. INTERNATIONAL

GOVERNMENT REGISTERED

An ISO 9001:2015 Company Certificate : 20DQHH82



مركز الإمارات العالمي للاعتماد
Emirates International Accreditation Centre
035-CB-QMS

TEST REPORT

Certificate No.: SL(D)-(NN)/23-24/0860

Format No.: NDI/FM/81

SAMPLE SUBMITTED BY PARTY :

Date: 15.04.2023

Page 1 of 1

Name of Customer : M/s. Geosumukh Inframines Private Limited.
 Address : 75/A/27, Lal Bahadur Sastri Road, Konnagar, Hooghly,
 West Bengal, 712235.
 Description of Sample : Soil
 Collection Source : Mouza- Jhaipurpanchkanya, Bolck- Nayagram S- 01.
 Sampling Done by : Mr. A. Mondal & R. Mondal
 Environmental Condition : Temperature: 42°C, Humidity: 64% Sample Quantity : 500g
 Sample Drawn on : 09.04.2023 Sample Received on : 10.04.2023
 Analysis Started on : 10.04.2023
 Analysis Completed on : 15.04.2023

A. CHEMICAL TEST FINDINGS :

Sl. No.	Test Parameters	Test Method	Unit	Result
1	Electrical Conductivity (1: 2.5 Aqueous solution)	IS 14767 : 2000 134	µs/cm	110.6
2	Nitrogen	IS 14684:1999	%	0.026
3	Moisture	IS 2720 (Part-2) :1973	%	8.76
4	Specific Gravity	NDI/CHEM/SOP/S-03	-	4.22
5	Bulk Density	FAO Method: 2007	gm/cm ³	3.92
6	Phosphorus as P	FAO: (METHOD)U.N 2007	mg/g	0.115
7	Potassium as K	13.1 of FAO : 2007	mg/g	0.16
8	Sodium Absorbtion Ratio (SAR)	IS 11624:2019	-	1.07
9	Permeability	NDI/CHEM/SOP/S-05	cm/h	30.00
10	Calcium as Ca	The Fertilizer Control Order 1985	mg/g	0.38
Texture of Soil				
11	Gravel	FAO Method: 2007	%	2.92
12	Sand	FAO Method: 2007	%	56.12
13	Slit	FAO Method: 2007	%	23.70
14	Clay	FAO Method: 2007	%	17.26

...END OF TEST REPORT...



For, N.D. International

K. P. De

K. P. De - CEO
(Authorised Signatory)

- The test report shall not be reproduced, except in full, without written approval of the company.
- Results relate only to the parameters tested.
- The remaining sample after test will be retained for 15 days from the date of issue of certificate.

DH



N.D. INTERNATIONAL

GOVERNMENT REGISTERED

An ISO 9001:2015 Company Certificate : 20DQHH82



eiāci

مركز الإمارات العالمي للاعتماد
Emirates International Accreditation Centre
035-CB-QMS

TEST REPORT

Certificate No.: SL(D)-(NN)/23-24/01006

Format No.: NDI/FM/81

SAMPLE DRAWN BY US :

Date: 13.05.2023

Page 1 of 1

Name of Customer : M/s. Geosumukh Inframines Private Limited.
Address : 75/A/27, Lal Bahadur Sastri Road, Konnagar, Hooghly,
: West Bengal, 712235.
Description of Sample : Soil
Collection Source : Mouza- Jhaipurpanchkanya, Bolck- Nayagram S- 01.
Sampling Done by : Mr. A. Mondal & R. Mondal
Environmental Condition : Temperature: 42°C, Humidity: 65% Sample Quantity : 500g
Sample Drawn on : 07.05.2023 Sample Received on : 07.05.2023
Analysis Started on : 07.05.2023
Analysis Completed on : 13.05.2023

A. CHEMICAL TEST FINDINGS :

Sl. No.	Test Parameters	Test Method	Unit	Result
1	Electrical Conductivity (1: 2.5 Aqueous solution)	IS 14767 : 2000 134	µs/cm	108.0
2	Nitrogen	IS 14684:1999	%	0.02
3	Moisture	IS 2720 (Part-2) :1973	%	8.4
4	Specific Gravity	NDI/CHEM/SOP/S-03	--	4.20
5	Bulk Density	FAO Method: 2007	gm/cm ³	4.06
6	Phosphorus as P	FAO: (METHOD)U.N 2007	mg/g	0.115
7	Potassium as K	13.1 of FAO : 2007	mg/g	0.12
8	Sodium Absorbtion Ratio (SAR)	IS 11624:2019	-	1.02
9	Permeability	NDI/CHEM/SOP/S-05	cm/h	35.40
10	Calcium as Ca	The Fertilizer Control Order 1985	mg/g	0.32
Texture of Soil				
11	Gravel	FAO Method: 2007	%	2.49
12	Sand	FAO Method: 2007	%	46.50
13	Slit	FAO Method: 2007	%	39.61
14	Clay	FAO Method: 2007	%	11.40

...END OF TEST REPORT...



For, N.D. International

K. P. De

K. P. De - CEO
(Authorised Signatory)

1. The test report shall not be reproduced, except in full, without written approval of the company.
2. Results relate only to the parameters tested.
3. The remaining sample after test will be retained for 15 days from the date of issue of certificate.

DH



N.D. INTERNATIONAL

GOVERNMENT REGISTERED

An ISO 9001:2015 Company Certificate : 20DQHH82

TEST REPORT



SAMPLE DRAWN BY US:

Certificate No. NL(M)/23-24/0457, 0462, 0464 & 0466

Date: June 5, 2023

Page -1 of 1


Name of Customer : M/s. Geosumukh Inframines Pvt. Ltd.
Address : 75/A/27 , Lal Bhadur Sasti Road , Kannagar , Hooghly , West Bengal - 712235 .
: Site Address : N-1= Mouza- Jhaipurpanchkanya, Block- Nayagram, Jhargram, N-6 = Mouza- Rajnagar, Block - Dantan - 1, Jhargram, N-19= Mouza - Babadhankamara , Block- Gopiballavpur-1, Jhargram, N-2 = Mouza- Hijalbari , Block- Nayagram, Jhargram.
Description of Sample : Ambient Noise Level.

TEST FINDINGS :

Date	Time	Day Time Noise Level in dB(A)-Leq				
		N-1	N-6	Date	N-19	N-2
19-03-2023	6 A.M. - 7 A.M.	50.2	51.0	26-03-2023	50.0	52.0
	7 A.M. - 8 A.M.	51.8	51.2		48.7	51.7
	8 A.M. - 9 A.M.	52.2	52.0		47.5	50.8
	9 A.M. - 10 A.M.	50.8	50.8		49.3	49.6
	10 A.M. - 11 A.M.	52.6	49.7		48.4	48.8
	11 A.M. - 12 P.M.	53.0	47.7		50.3	50.3
	12 P.M. - 1 P.M.	52.7	50.2		51.3	48.6
	01 P.M. - 2 P.M.	53.0	48.3		52.0	49.3
	2 P.M. - 3 P.M.	52.4	50.4		51.8	50.4
	3 P.M. - 4 P.M.	52.0	49.8		50.7	50.3
	4 P.M. - 5 P.M.	51.8	52.2		50.6	48.7
	5 P.M. - 6 P.M.	50.2	51.8		49.8	49.7
	6 P.M. - 7 P.M.	50.4	52.6		48.7	50.8
7 P.M. - 8 P.M.	51.8	50.3	47.7	48.7		
8 P.M. - 9 P.M.	52.3	51.8	48.8	50.2		
9 P.M. - 10 P.M.	50.4	51.0	50.0	52.0		
Date	Time	Night Time Noise Level in dB(A)-Leq				
19-03-2023	10 P.M. - 11 P.M.	44.0	42.2	26-03-2023	40.3	41.2
	11 P.M. - 12 A.M.	42.0	42.0		42.2	41.8
20-03-2023	12 A.M. - 1 A.M.	43.8	43.2	27-03-2023	42.0	40.3
	1 A.M. - 2 A.M.	42.4	42.3		43.0	44.0
	2 A.M. - 3 A.M.	44.0	41.8		42.8	43.2
	3 A.M. - 4 A.M.	42.8	40.3		40.7	43.0
	4 A.M. - 5 A.M.	40.7	42.2		41.3	42.8
5 A.M. - 6 A.M.	40.2	40.7	42.0	43.4		

Note: Limits as per CPCB for Residential Area, Day Time (6:00 am to 10:00 pm) : 55 dB(A), Night Time (10:00 pm to 6:00 am): 45 dB(A), Commercial area Day Time (6:00 am to 10:00 pm) : 65 dB(A), Night Time (10:00 pm to 6:00 am): 55 dB(A)

...END OF TEST REPORT...



For N.D. International

K.P. De

K.P. De - CEO

(Authorised Signatory)

- The test report shall not be reproduced, except in full, without written approval of the company.
- Results relate only to the parameters tested.
- The remaining sample after test will be retained for 15 days from the date of issue of certificate.

SKR



N.D. INTERNATIONAL

GOVERNMENT REGISTERED

An ISO 9001:2015 Company Certificate : 20DQHH82

TEST REPORT



SAMPLE DRAWN BY US:

Certificate No. NL(M)/23-24/0804 to 0807

Date: June 5, 2023

Page -1 of 1

Name of Customer : M/s. Geosumkh Inframines Pvt. Ltd.

Address : 75/A/27, Lal Bhadur Sasti Road, Kannagar, Hooghly, West Bengal - 712235.

: Site Address : N-1= Mouza- Jhaipurpanchkanya, Block- Nayagram, Jhargram, N-6 = Mouza- Rajnagar, Block - Dantan - 1, Jhargram, N-19= Mouza - Babadhankamara, Block- Gopiballavpur-1, Jhargram, N-2 = Mouza- Hijalbari, Block- Nayagram, Jhargram.

Description of Sample : Ambient Noise Level.

TEST FINDINGS :

Date	Time	Day Time Noise Level in dB(A)-Leq				
		N-1	N-6	Date	N-19	N-2
19-04-2023	6 A.M. - 7 A.M.	47	46.2	26-04-2023	50.8	48.2
	7 A.M. - 8 A.M.	48.1	45.9		51.6	49.2
	8 A.M. - 9 A.M.	49.1	47.2		51.2	48.4
	9 A.M. - 10 A.M.	51.5	49.2		54.2	49.2
	10 A.M. - 11 A.M.	52.4	50.2		52.4	51.6
	11 A.M. - 12 P.M.	53.1	51.4		52.0	50.2
	12 P.M. - 1 P.M.	54.4	52.6		53.7	54.0
	01 P.M. - 2 P.M.	55.0	54.5		53.1	53.1
	2 P.M. - 3 P.M.	54.6	54		53	52
	3 P.M. - 4 P.M.	53.1	52.2		54.8	51.3
	4 P.M. - 5 P.M.	50.4	51.2		51.2	54.8
	5 P.M. - 6 P.M.	50.8	53.2		50.1	55
	6 P.M. - 7 P.M.	51.6	51		49.6	53.2
	7 P.M. - 8 P.M.	52.4	51.6		48.2	53.0
8 P.M. - 9 P.M.	50.6	48.2	44.6	48.9		
9 P.M. - 10 P.M.	47.2	47.1	45.6	46.4		
Date	Time	Night Time Noise Level in dB(A)-Leq				
19-04-2023	10 P.M. - 11 P.M.	44.5	46.2	26-04-2023	41.2	44.2
	11 P.M. - 12 A.M.	41.2	42.1		42.5	43.1
20-04-2023	12 A.M. - 1 A.M.	40.7	43.5	27-04-2023	40.3	40.2
	1 A.M. - 2 A.M.	40.8	44.8		40.1	39.6
	2 A.M. - 3 A.M.	41.3	40.1		39.2	40.2
	3 A.M. - 4 A.M.	40.1	41.3		38.6	38.2
	4 A.M. - 5 A.M.	42.1	42.8		39.4	39.2
	5 A.M. - 6 A.M.	43.2	44.6		40.9	40

Note: Limits as per CPCB for Residential Area, Day Time (6:00 am to 10:00 pm) : 55 dB(A), Night Time (10:00 pm to 6:00 am): 45 dB(A) Commercial area Day Time (6:00 am to 10:00 pm) : 65 dB(A), Night Time (10:00 pm to 6:00 am): 55 dB(A)

...END OF TEST REPORT...



For N.D. International

K.P. De - CEO

(Authorised Signatory)

- The test report shall not be reproduced, except in full, without written approval of the company.
- Results relate only to the parameters tested.
- The remaining sample after test will be retained for 15 days from the date of issue of certificate.

SKR



N.D. INTERNATIONAL

GOVERNMENT REGISTERED
An ISO 9001:2015 Company Certificate : 20DQHH82



TEST REPORT

SAMPLE DRAWN BY US:

Certificate No. NL(M)/23-24/0903 to 0906

Date: June 5, 2023

Page -1 of 1

Name of Customer : M/s. Geosumukh Inframines Pvt. Ltd.

Address : 75/A/27, Lal Bhadur Sasti Road, Kannagar, Hooghly, West Bengal - 712235.

: Site Address : N-1= Mouza- Jhaipurpanchkanya, Block- Nayagram, Jhargram, N-6 = Mouza- Rajnagar, Block - Dantan - 1, Jhargram, N-19= Mouza - Babadhankamara, Block- Gopiballavpur-1, Jhargram, N-2 = Mouza- Hijalbari, Block- Nayagram, Jhargram.

Description of Sample : Ambient Noise Level.

TEST FINDINGS :

Date	Time	Day Time Noise Level in dB(A)-Leq				
		N-1	N-6	Date	N-19	N-2
19-05-2023	6 A.M. - 7 A.M.	42.1	46.2	26-05-2023	44.2	44.6
	7 A.M. - 8 A.M.	44.6	45.9		47.6	47
	8 A.M. - 9 A.M.	49.1	47.2		50.4	50.4
	9 A.M. - 10 A.M.	53.2	49.8		51.8	49.7
	10 A.M. - 11 A.M.	52.7	50.3		51	49.5
	11 A.M. - 12 P.M.	54.2	51.3		53.3	51.2
	12 P.M. - 1 P.M.	52.0	52.3		52.4	49.6
	01 P.M. - 2 P.M.	51.8	53.0		51.6	48.2
	2 P.M. - 3 P.M.	52.2	52.7		51.2	51.3
	3 P.M. - 4 P.M.	53.2	51.8		52.4	52.2
	4 P.M. - 5 P.M.	52.4	53.3		51.2	54.8
	5 P.M. - 6 P.M.	52.0	52.8		47.2	55
	6 P.M. - 7 P.M.	53.0	52.6		49.6	53.2
	7 P.M. - 8 P.M.	53.2	52.0		48.2	54.4
8 P.M. - 9 P.M.	52.8	53.3	44.6	48.9		
9 P.M. - 10 P.M.	49.4	47.2	44.6	42.3		
Date	Time	Night Time Noise Level in dB(A)-Leq				
19-05-2023	10 P.M. - 11 P.M.	45.0	46.2	26-05-2023	43.4	40.2
	11 P.M. - 12 A.M.	41.2	42.1		41.0	43.1
20-05-2023	12 A.M. - 1 A.M.	41	43.5	27-05-2023	40.3	40.2
	1 A.M. - 2 A.M.	40.8	36.7		37.1	38.0
	2 A.M. - 3 A.M.	39.4	38.4		38.4	36.4
	3 A.M. - 4 A.M.	38.7	37		39.9	38.2
	4 A.M. - 5 A.M.	42.1	42.8		39.4	36.8
	5 A.M. - 6 A.M.	42	42.0	40.0	39.7	

Note: Limits as per CPCB for Residential Area, Day Time (6:00 am to 10:00 pm) : 55 dB(A), Night Time (10:00 pm to 6:00 am): 45 dB(A) Commercial area Day Time (6:00 am to 10:00 pm) : 65 dB(A), Night Time (10:00 pm to 6:00 am): 55 dB(A)

...END OF TEST REPORT...



For N.D. International

K.P. De - CEO
(Authorised Signatory)

- The test report shall not be reproduced, except in full, without written approval of the company.
- Results relate only to the parameters tested.
- The remaining sample after test will be retained for 15 days from the date of issue of certificate.

SKR



N.D. INTERNATIONAL

GOVERNMENT REGISTERED
An ISO 9001:2015 Company Certificate : 20DQHH82



TEST REPORT

SAMPLE DRAWN BY US:

Certificate No. NL(M)/23-24/0900 to 0902

Date: June 5, 2023

Page -1 of 1


Name of Customer : M/s. Geosumukh Inframines Pvt. Ltd.
 Address : 75/A/27, Lal Bhadur Sasti Road, Kannagar, Hooghly, West Bengal - 712235.
 : Site Address : N-3= Mouza- Kharikamathani, Block- Nayagram, Jhargram, N-5 = Mouza- Pachagerya, Block - Nayagram, Jhargram, N-4= Mouza - Uttar Simulia (Mongalmari, Block- Dantan, Jhargram.
 Description of Sample : Ambient Noise Level.

TEST FINDINGS :

Date	Time	Day Time Noise Level in dB(A)-Leq			
		N-3	Date	N-5	N-4
18-05-2023	6 A.M. - 7 A.M.	43.6	18-05-2023	46.2	43.8
	7 A.M. - 8 A.M.	50.3		47.5	44.4
	8 A.M. - 9 A.M.	50.1		48.4	45.5
	9 A.M. - 10 A.M.	56.2		49.7	47.2
	10 A.M. - 11 A.M.	57.3		49.1	48.5
	11 A.M. - 12 P.M.	54.2		50.5	48.0
	12 P.M. - 1 P.M.	55.0		48.7	49.7
	01 P.M. - 2 P.M.	54.3		50.8	49.1
	2 P.M. - 3 P.M.	51.6		51.3	50.5
	3 P.M. - 4 P.M.	53.8		49.6	48.7
	4 P.M. - 5 P.M.	55.0		48.7	50.8
	5 P.M. - 6 P.M.	53.8		47.5	51.3
	6 P.M. - 7 P.M.	52.3		46.6	49.6
	7 P.M. - 8 P.M.	50.2		48.8	48.7
8 P.M. - 9 P.M.	44.2	50.2	51.1		
9 P.M. - 10 P.M.	45.1	47.7	50.7		
Date	Time	Night Time Noise Level in dB(A)-Leq			
		N-3	Date	N-5	N-4
18-05-2023	10 P.M. - 11 P.M.	42.1	18-05-2023	45.5	41.7
	11 P.M. - 12 A.M.	45.0		41.0	42.6
19-05-2023	12 A.M. - 1 A.M.	44.0	19-05-2023	43.0	44.2
	1 A.M. - 2 A.M.	42.1		40.0	44.2
	2 A.M. - 3 A.M.	39.6		39.5	40.2
	3 A.M. - 4 A.M.	42.2		39.4	43.0
	4 A.M. - 5 A.M.	42.1		42.1	42.9
	5 A.M. - 6 A.M.	41.7		42.8	40

Note: Limits as per CPCB for Residential Area, Day Time (6:00 am to 10:00 pm) : 55 dB(A), Night Time (10:00 pm to 6:00 am): 45 dB(A) Commercial area Day Time (6:00 am to 10:00 pm) : 65 dB(A), Night Time (10:00 pm to 6:00 am): 55 dB(A)

...END OF TEST REPORT...



For N.D. International

K.P. De - CEO
(Authorised Signatory)

- The test report shall not be reproduced, except in full, without written approval of the company.
- Results relate only to the parameters tested.
- The remaining sample after test will be retained for 15 days from the date of issue of certificate.

SKR



N.D. INTERNATIONAL

GOVERNMENT REGISTERED

An ISO 9001:2015 Company Certificate : 20DQHH82



TEST REPORT

SAMPLE DRAWN BY US:

Certificate No. NL(M)/23-24/0801 to 0803

Date: June 5, 2023

Page -1 of 1

Name of Customer : M/s. Geosumukh Inframines Pvt. Ltd.

Address : 75/A/27, Lal Bhadur Sasti Road, Kannagar, Hooghly, West Bengal - 712235.

: Site Address : N-3= Mouza- Kharikamathani, Block- Nayagram, Jhargram, N-5 = Mouza- Pachagerya, Block - Nayagram, Jhargram, N-4= Mouza - Uttar Simulia (Mongalmari, Block- Dantan, Jhargram.


Description of Sample : Ambient Noise Level.

TEST FINDINGS :

Date	Time	Day Time Noise Level in dB(A)-Leq			
		N-3	Date	N-5	N-4
18-04-2023	6 A.M. - 7 A.M.	47.2	18-04-2023	45.2	46.2
	7 A.M. - 8 A.M.	47.1		48.1	43.1
	8 A.M. - 9 A.M.	48.2		49.4	50.2
	9 A.M. - 10 A.M.	50.1		49.2	51.2
	10 A.M. - 11 A.M.	52.1		48.5	52.4
	11 A.M. - 12 P.M.	53.4		53.6	52.0
	12 P.M. - 1 P.M.	52.8		54.6	53.6
	01 P.M. - 2 P.M.	50.6		51.6	54.5
	2 P.M. - 3 P.M.	51.2		52.8	52.5
	3 P.M. - 4 P.M.	53.8		53.7	48.6
	4 P.M. - 5 P.M.	55.0		51.4	47.5
	5 P.M. - 6 P.M.	53.8		50.8	52.5
	6 P.M. - 7 P.M.	52.3		51.2	48.6
	7 P.M. - 8 P.M.	51.6		50.1	47.5
8 P.M. - 9 P.M.	52.3	48.2	43.5		
9 P.M. - 10 P.M.	48.3	42.1	45.4		
Date	Time	Night Time Noise Level in dB(A)-Leq			
18-04-2023	10 P.M. - 11 P.M.	47.2	18-04-2023	43.1	42.1
	11 P.M. - 12 A.M.	45.2		40.2	43.5
19-04-2023	12 A.M. - 1 A.M.	44.0	19-04-2023	41.2	44.2
	1 A.M. - 2 A.M.	41.2		42.1	43.1
	2 A.M. - 3 A.M.	40.3		40.2	40.2
	3 A.M. - 4 A.M.	42.2		39.4	42.0
	4 A.M. - 5 A.M.	43.2		42.1	41.9
5 A.M. - 6 A.M.	46.8	43.6	45.5		

Note: Limits as per CPCB for Residential Area, Day Time (6:00 am to 10:00 pm) : 55 dB(A), Night Time (10:00 pm to 6:00 am): 45 dB(A) Commercial area Day Time (6:00 am to 10:00 pm) : 65 dB(A), Night Time (10:00 pm to 6:00 am): 55 dB(A)

...END OF TEST REPORT...



For N.D. International

K.P. De

K.P. De - CEO
(Authorised Signatory)

- The test report shall not be reproduced, except in full, without written approval of the company.
- Results relate only to the parameters tested.
- The remaining sample after test will be retained for 15 days from the date of issue of certificate.

SKR



N. D. INTERNATIONAL

GOVERNMENT REGISTERED
An ISO 9001:2015 Company | Certificate : 23DQMS20



eiāci

مركز الإمارات العالمي للاعتماد
Emirates International Accreditation Centre

CB-QMS-035

TEST REPORT

Certificate No. AA(M)/24-25/1110

Date: August 30, 2024

Page -1 of 1

Name of Customer : M/s. Geosumukh Inframines Pvt. Ltd.

Address : 75/A/27 , Lal Bhadur Sasti Road , Kannagar , Hooghly , West Bengal - 712235 .

: Site Address :- Mouja - Amilasai, Block – Keshiary , Dist – Paschim Medinipur

Description of Sample : Ambient Air .

TEST FINDINGS :

Sl. No	Date	Collection Source : AQ - 7					
		PM 10 ($\mu\text{g}/\text{m}^3$)	PM 2.5 ($\mu\text{g}/\text{m}^3$)	SO ₂ ($\mu\text{g}/\text{m}^3$)	NO _x ($\mu\text{g}/\text{m}^3$)	CO (ppm)	Si ($\mu\text{g}/\text{m}^3$)
1	02.03.2024	55	22.5	5.2	11.2	<1.0	4.2
2	05.03.2024	56.2	21.2	8.4	12.4	<1.0	5.8
3	08.03.2024	54.4	25.4	6.8	13.6	<1.0	8.4
4	11.03.2024	52.6	23.6	4.6	14.2	1	5.6
5	14.03.2024	53.6	20.2	5.4	14.5	<1.0	7.2
6	17.03.2024	56.2	24.2	7.5	11.8	<1.0	6.4
7	20.03.2024	51.2	28.4	8.5	10.7	<1.0	8.5
8	23.03.2024	49.5	27.5	5.3	12.3	<1.0	5.6
9	26.03.2024	48.3	23.5	9.2	10.5	<1.0	4.5
10	29.03.2024	51.5	25	6.5	11.6	<1.0	8.4
11	01.04.2024	52.7	24.3	5.6	13.2	<1.0	7.2
12	04.04.2024	49.8	26.2	7.4	14	1	4.2
13	07.04.2024	55.1	21.2	5.5	12.4	<1.0	7.3
14	10.04.2024	56.5	24.6	6.2	14.6	<1.0	5.3
15	13.04.2024	54.6	25.4	8.5	14.5	<1.0	8.4
16	16.04.2024	52.4	23.8	5.2	12.2	<1.0	6.5
17	19.04.2024	54.8	20.5	6.2	14.2	<1.0	7.2
18	22.04.2024	53.5	25.2	8.3	15.2	<1.0	5.6
19	25.04.2024	52.3	24.4	7.2	13.2	1	7.1
20	28.04.2024	54.5	28.6	5.6	10.5	<1.0	5.4
21	31.04.2024	57.6	27.2	9.5	11.6	<1.0	4.8
22	03.05.2024	58.5	26.1	6.5	12.4	<1.0	5.6
23	06.05.2024	52.5	24.4	8.1	15.3	<1.0	7.5
24	09.05.2024	54.5	20.2	7.2	14.5	<1.0	5.6
25	12.05.2024	59.5	25.1	5.3	13.8	<1.0	6.2
26	15.05.2024	52.6	23.3	6.2	15.9	<1.0	5.3
27	18.05.2024	51.6	21.4	6.6	14.4	<1.0	6.1
28	21.05.2024	56.2	24.1	9.4	15.4	1	4.2
29	24.05.2024	54.4	26.3	7.5	13.2	<1.0	8.2
30	27.05.2024	52.6	25.2	8.2	14.2	<1.0	7.2
31	30.05.2024	54.2	23.2	7.8	13.2	1	8.5

...END OF TEST REPORT...



For N.D. International
K.P. De
K.P. De - CEO
(Authorised Signatory)

- 1 The test report shall not be reproduced, except in full, without written approval of the company.
- 2 Results relate only to the parameters tested.
- 3 The remaining sample after test will be retained for 15 days from the date of issue of certificate.

NS



TEST REPORT

Certificate No.: W(D)-(NN)/23-24/05308

Dated: 09.03.2024

SAMPLE DRAWN BY US :

Page - 1 of 1

Name of Customer	: M/s. Geosumukh Inframines Private Limited.
Address	: 75/A/27, Lal Bahadur Sastri Road, Konnagar, Hooghly, West Bengal, 712235.
Description of Sample	: Ground Water
Collection Source	: GW- 05, Mouja- Amilasai, Block- Keshiary, District- Paschim Medinipur.
Sampling Done by	: Mr. A. Mondal & R. Mondal
Environmental Condition	: Temperature : 40°C, Humidity : 65%
Sample Drawn on	: 01.03.2024
Sample Received on	: 03.03.2024
Analysis Started on	: 04.03.2024
Analysis Completed on	: 09.03.2024
Method of Sampling	: IS-1622:1981, IS-17614(P-25):2022(Bact), IS-17614(P-5):2021(Chem),
Mode of Sampling	: Grab Sampling Plan:NDI/FM/52A

A. MICROBIOLOGICAL TEST FINDINGS :

Sl. No.	Test Parameters	Test Method	Unit	Results	Norms as per IS 10500
1	Total Coliform/100ml @ 37°C for 24 hours	IS 1622	cfu	<1 (DL:1)	Not Detectable
2	E. coli/100 ml @ 44.5°C for 24 hours		-	Absent	Not Detectable

B. ORGANOLEPTIC & PHYSICAL PARAMETERS :

Sl. No.	Test Parameters	Test Method	Unit	Results	Norms as per IS 10500 : 2012	
					AL(Max.)	PL(Max.)
3	pH at 25°C	APHA 24th Edn, 4500 H ⁺ B	---	7.1	6.5-8.5	No relaxation
4	Total Dissolved Solids	APHA 24th Edn, 2540-C	mg/L	182	500	2000

C. GENERAL PARAMETERS CONCERNING SUBSTANCES UNDESIRABLE :

5	Chloride (as Cl)	APHA 24th Edn, 4500 Cl-B	mg/L	7.7	250	1000
6	Fluoride (as F)	APHA 24th Edn, 4500-F-C	mg/L	0.18	1.0	1.5
7	Iron (as Fe)	APHA 24th Edn, 3500- Fe B	mg/L	0.28	0.3	No relaxation
8	Nitrate (as NO ₃)	APHA 24th Edn, 4500- NO ₃ B	mg/L	0.30	45	No relaxation
9	Sulphate (as SO ₄)	APHA 24th Edn, 4500 SO ₄ -B	mg/L	26.4	200	400
10	Sulphide as (H ₂ S)	APHA 24th Edn, 4500 S ² -D	mg/L	<0.05 (DL:0.05)	0.05	No relaxation
11	Total Hardness (as CaCO ₃)	APHA 24th Edn, 2340 C	mg/L	130	200	600
12	Arsenic (as As)	APHA 24th Edn, 3113 B	mg/L	<0.002 (DL:0.002)	0.01	0.05
13	Dissolved Oxygen	IS 3025 (Part 44)	mg/L	2.11	Not Specified	
14	Total Chromium (as Cr)	APHA 24th Edn, 3111 D	mg/L	<0.005 (DL:0.005)	0.05	No relaxation
15	Total Suspended Solids	APHA 24th Edn, 2540 D	mg/L	68	Not Specified	
16	Biochemical Oxygen Demand at 27°C for 3 days	IS 3025 (Part - 44) 1993	mg/L	22	Not Specified	
17	Chemical Oxygen Demand	APHA 24th Edn, 5220 B	mg/L	66	Not Specified	

Note : 1. AL - Acceptable Limit. 2. PL - Permissible Limit. 3. DL - Detection Limit

As per IS 10500 Total Coliform should be Not Detectable/100ml, which is equivalent to <1 Cfu/100 ml as per IS: 1622.

Remarks : Bacteriologically : Satisfactory for the above tested parameters.

Chemically : Satisfactory for the above tested parameters.

Statement of Conformity is applied considering Decision Rule as per ISO Guide 98-4.

...END OF TEST REPORT...

For, N.D. International

Sweta Mukherjee
(Microbiologist)
(Authorised Signatory)



For, N.D. International

K.P. De - CEO
Authorised Signatory

- The test report shall not be reproduced, except in full, without written approval of the company.
- Results relate only to the parameters tested.
- The remaining sample after test will be retained for 15 days from the date of issue of certificate.



TEST REPORT

Certificate No.: W(D)-(NN)/24-25/00364

Dated: 10.04.2024

SAMPLE DRAWN BY US :

Page - 1 of 1

Name of Customer	: M/s. Geosumukh Inframines Private Limited.
Address	: 75/A/27, Lal Bahadur Sastri Road, Konnagar, Hooghly, West Bengal, 712235.
Description of Sample	: Ground Water
Collection Source	: GW- 05, Mouja- Amilasai, Block- Keshiary, District- Paschim Medinipur.
Sampling Done by	: Mr. A. Mondal & R. Mondal
Environmental Condition	: Temperature : 43°C, Humidity : 66%
Sample Drawn on	: 03.04.2024
Sample Received on	: 05.04.2024
Analysis Started on	: 05.04.2024
Analysis Completed on	: 10.04.2024
Method of Sampling	: IS-1622:1981, IS-17614(P-25):2022(Bact), IS-17614(P-5):2021(Chem),
Mode of Sampling	: Grab Sampling Plan:NDI/FM/52A

A. MICROBIOLOGICAL TEST FINDINGS :

Sl. No.	Test Parameters	Test Method	Unit	Results	Norms as per IS 10500
1	Total Coliform/100ml @ 37°C for 24 hours	IS 1622	cfu	<1 (DL:1)	Not Detectable
2	E. coli/100 ml @ 44.5°C for 24 hours		-	Absent	Not Detectable

B. ORGANOLEPTIC & PHYSICAL PARAMETERS :

Sl. No.	Test Parameters	Test Method	Unit	Results	Norms as per IS 10500 : 2012	
					AL(Max.)	PL(Max.)
3	pH at 25°C	APHA 24th Edn, 4500 H ⁺ B	---	7.0	6.5-8.5	No relaxation
4	Total Dissolved Solids	APHA 24th Edn, 2540-C	mg/L	180	500	2000

C. GENERAL PARAMETERS CONCERNING SUBSTANCES UNDESIRABLE :

5	Chloride (as Cl)	APHA 24th Edn, 4500 Cl-B	mg/L	5.7	250	1000
6	Fluoride (as F)	APHA 24th Edn, 4500-F-C	mg/L	0.2	1.0	1.5
7	Iron (as Fe)	APHA 24th Edn, 3500- Fe B	mg/L	0.26	0.3	No relaxation
8	Nitrate (as NO ₃)	APHA 24th Edn, 4500- NO ₃ B	mg/L	0.2	45	No relaxation
9	Sulphate (as SO ₄)	APHA 24th Edn, 4500 SO ₄ -B	mg/L	25.4	200	400
10	Sulphide as (H ₂ S)	APHA 24th Edn, 4500 S ² -D	mg/L	<0.05 (DL:0.05)	0.05	No relaxation
11	Total Hardness (as CaCO ₃)	APHA 24th Edn, 2340 C	mg/L	128	200	600
12	Arsenic (as As)	APHA 24th Edn, 3113 B	mg/L	<0.002 (DL:0.002)	0.01	0.05
13	Dissolved Oxygen	IS 3025 (Part 44)	mg/L	1.75	Not Specified	
14	Total Chromium (as Cr)	APHA 24th Edn, 3111 D	mg/L	<0.005 (DL:0.005)	0.05	No relaxation
15	Total Suspended Solids	APHA 24th Edn, 2540 D	mg/L	44	Not Specified	
16	Biochemical Oxygen Demand at 27°C for 3 days	IS 3025 (Part - 44) 1993	mg/L	17	Not Specified	
17	Chemical Oxygen Demand	APHA 24th Edn, 5220 B	mg/L	56	Not Specified	

Note : 1. AL - Acceptable Limit. 2. PL - Permissible Limit. 3. DL - Detection Limit

As per IS 10500 Total Coliform should be Not Detectable/100ml, which is equivalent to <1 Cfu/100 ml as per IS: 1622.

Remarks : Bacteriologically : Satisfactory for the above tested parameters.

Chemically : Satisfactory for the above tested parameters.

Statement of Conformity is applied considering Decision Rule as per ISO Guide 98-4.

...END OF TEST REPORT...

For, N.D. International

Sweta Mukherjee
(Microbiologist)

(Authorised Signatory)



For, N.D. International

K.P. De - CEO
Authorised Signatory

- The test report shall not be reproduced, except in full, without written approval of the company.
- Results relate only to the parameters tested.
- The remaining sample after test will be retained for 15 days from the date of issue of certificate.



TEST REPORT

Certificate No.: W(D)-(NN)/24-25/00510

Dated: 11.05.2024

SAMPLE DRAWN BY US :

Page - 1 of 1

Name of Customer	: M/s. Geosumukh Inframines Private Limited.
Address	: 75/A/27, Lal Bahadur Sastri Road, Konnagar, Hooghly, West Bengal, 712235.
Description of Sample	: Ground Water
Collection Source	: GW- 05, Mouja- Amilasai, Block- Keshiary, District- Paschim Medinipur.
Sampling Done by	: Mr. A. Mondal & R. Mondal
Environmental Condition	: Temperature : 41°C, Humidity : 65%
Sample Drawn on	: 04.05.2024
Sample Received on	: 06.05.2024
Analysis Started on	: 07.05.2024
Analysis Completed on	: 11.05.2024
Method of Sampling	: IS-1622:1981, IS-17614(P-25):2022(Bact), IS-17614(P-5):2021(Chem).
Mode of Sampling	: Grab Sampling Plan:NDI/FM/52A

A. MICROBIOLOGICAL TEST FINDINGS :

Sl. No.	Test Parameters	Test Method	Unit	Results	Norms as per IS 10500
1	Total Coliform/100ml @ 37°C for 24 hours	IS 1622	cfu	<1 (DL:1)	Not Detectable
2	E. coli/100 ml @ 44.5°C for 24 hours		-	Absent	Not Detectable

B. ORGANOLEPTIC & PHYSICAL PARAMETERS :

Sl. No.	Test Parameters	Test Method	Unit	Results	Norms as per IS 10500 : 2012	
					AL(Max.)	PL(Max.)
3	pH at 25°C	APHA 24th Edn, 4500 H ⁺ B	---	7.2	6.5-8.5	No relaxation
4	Total Dissolved Solids	APHA 24th Edn, 2540-C	mg/L	184	500	2000

C. GENERAL PARAMETERS CONCERNING SUBSTANCES UNDESIRABLE :

5	Chloride (as Cl)	APHA 24th Edn, 4500 Cl-B	mg/L	8.3	250	1000
6	Fluoride (as F)	APHA 24th Edn, 4500-F-C	mg/L	0.19	1.0	1.5
7	Iron (as Fe)	APHA 24th Edn, 3500- Fe B	mg/L	0.27	0.3	No relaxation
8	Nitrate (as NO ₃)	APHA 24th Edn, 4500- NO ₃ B	mg/L	0.20	45	No relaxation
9	Sulphate (as SO ₄)	APHA 24th Edn, 4500 SO ₄ -B	mg/L	27.1	200	400
10	Sulphide as (H ₂ S)	APHA 24th Edn, 4500 S ² -D	mg/L	<0.05 (DL:0.05)	0.05	No relaxation
11	Total Hardness (as CaCO ₃)	APHA 24th Edn, 2340 C	mg/L	132	200	600
12	Arsenic (as As)	APHA 24th Edn, 3113 B	mg/L	<0.002 (DL:0.002)	0.01	0.05
13	Dissolved Oxygen	IS 3025 (Part 44)	mg/L	1.98	Not Specified	
14	Total Chromium (as Cr)	APHA 24th Edn, 3111 D	mg/L	<0.005 (DL:0.005)	0.05	No relaxation
15	Total Suspended Solids	APHA 24th Edn, 2540 D	mg/L	6.8	Not Specified	
16	Biochemical Oxygen Demand at 27°C for 3 days	IS 3025 (Part - 44) 1993	mg/L	22	Not Specified	
17	Chemical Oxygen Demand	APHA 24th Edn, 5220 B	mg/L	77	Not Specified	

Note : 1. AL - Acceptable Limit. 2. PL - Permissible Limit. 3. DL - Detection Limit

As per IS 10500 Total Coliform should be Not Detectable/100ml, which is equivalent to <1 Cfu/100 ml as per IS: 1622.

Remarks : Bacteriologically : Satisfactory for the above tested parameters.

Chemically : Satisfactory for the above tested parameters.

Statement of Conformity is applied considering Decision Rule as per ISO Guide 98-4.

...END OF TEST REPORT...

For, N.D. International

Sweta Mukherjee
(Microbiologist)
(Authorised Signatory)



For, N.D. International

K.P. De - CEO
Authorised Signatory

1. The test report shall not be reproduced, except in full, without written approval of the company.
2. Results relate only to the parameters tested.
3. The remaining sample after test will be retained for 15 days from the date of issue of certificate.



TEST REPORT

SAMPLE DRAWN BY US:

Certificate No. NL(M)/23-24/2031 to 2034

Date: August 20 , 2024

Page -1 of 1

Name of Customer : M/s. Geosumukh Inframines Pvt. Ltd.

Address : 75/A/27 , Lal Bhadur Sasti Road , Kannagar , Hooghly , West Bengal - 712235 .


Site Address :
1. Mouja - Amilasai, Block – Keshiary, Dist – Paschim Medinipur (N-7) 2.
Mouja -Chakraboni, Block – Kharagpur Local, Dist – Paschim Medinipur (N-4)
3. Mouja - Nischintapur, Block – Jhargram, Dist – Jhargram (N-3)
4. Mouja - Revapal, Block – Medinipur Sadar, Dist – Paschim Medinipur (N-1)

Description of Sample : Ambient Noise Level.

TEST FINDINGS :

Date	Time	Day Time Noise Level in dB(A)-Leq				
		N-7	N-4	Date	N-3	N-1
03.03.2024	6 A.M. - 7 A.M.	58.3	60.4	05.03.2024	53.2	54.2
	7 A.M. - 8 A.M.	59.8	60.3		53.8	57.2
	8 A.M. - 9 A.M.	62.4	64.2		54.0	51.0
	9 A.M. - 10 A.M.	63.2	60.3		56.8	50.0
	10 A.M. - 11 A.M.	61.4	59.4		58.2	51.0
	11 A.M. - 12 P.M.	60.2	62.8		58.0	59.2
	12 P.M. - 1 P.M.	62.6	59.2		57.8	59.4
	01 P.M. - 2 P.M.	61.8	60.2		56.4	50.2
	2 P.M. - 3 P.M.	61.7	59.3		54.8	58.5
	3 P.M. - 4 P.M.	60.4	60.0		53.2	57.2
	4 P.M. - 5 P.M.	60.2	61.4		56.8	59.2
	5 P.M. - 6 P.M.	61.8	62.2		58.2	58.8
	6 P.M. - 7 P.M.	60.2	58.2		65.2	56.4
	7 P.M. - 8 P.M.	61.1	56.2		60.0	53.2
8 P.M. - 9 P.M.	60.2	56.2	57.3	50.0		
9 P.M. - 10 P.M.	56.2	50.4	56.4	58.2		
Date	Time	Night Time Noise Level in dB(A)-Leq				
		N-7	N-4	Date	N-3	N-1
03.03.2024	10 P.M. - 11 P.M.	54.2	48.2	05.03.2024	54.8	54.0
	11 P.M. - 12 A.M.	52.2	46.4		56.2	52.6
04.03.2024	12 A.M. - 1 A.M.	52.0	44.2	06.03.2024	53.2	51.2
	1 A.M. - 2 A.M.	48.2	44.0		54.4	50.1
	2 A.M. - 3 A.M.	46.4	45.0		53.8	51.2
	3 A.M. - 4 A.M.	45.4	43.2		52.8	50.4
	4 A.M. - 5 A.M.	47.4	46.2		53.6	50.0
	5 A.M. - 6 A.M.	50.2	47.4	55.2	51.2	

...END OF TEST REPORT...



For N.D. International

K.P. De - CEO
(Authorised Signatory)

- The test report shall not be reproduced, except in full, without written approval of the company.
- Results relate only to the parameters tested.
- The remaining sample after test will be retained for 15 days from the date of issue of certificate.

SKR



TEST REPORT

SAMPLE DRAWN BY US:

Certificate No. NL(M)/23-24/2037 to 2040

Date: August 20 , 2024

Page -1 of 1

Name of Customer : M/s. Geosumukh Inframines Pvt. Ltd.

Address : 75/A/27 , Lal Bhadur Sasti Road , Kannagar , Hooghly , West Bengal - 712235 .

Site Address

1. Mouja - Amilasai, Block – Keshiary, Dist – Paschim Medinipur (N-7)
2. Mouja -Chakraboni, Block – Kharagpur Local, Dist – Paschim Medinipur (N-4)
3. Mouja - Nischintapur, Block – Jhargram, Dist – Jhargram (N-3)
4. Mouja - Revapal, Block – Medinipur Sadar, Dist – Paschim Medinipur (N-1)

Description of Sample : Ambient Noise Level.

TEST FINDINGS :

Date	Time	Day Time Noise Level in dB(A)-Leq				
		N-7	N-4	Date	N-3	N-1
05.04.2024	6 A.M. - 7 A.M.	57.6	62.5	07.04.2024	54.3	55.2
	7 A.M. - 8 A.M.	58.5	61.6		53.5	56.5
	8 A.M. - 9 A.M.	61.4	63.2		55.4	58.4
	9 A.M. - 10 A.M.	64.5	62.4		57.5	57.4
	10 A.M. - 11 A.M.	63.1	59.6		59.6	59.6
	11 A.M. - 12 P.M.	62.2	62.3		57.2	56.2
	12 P.M. - 1 P.M.	66.4	58.5		59.6	59.3
	01 P.M. - 2 P.M.	64.9	61.8		57.8	60.4
	2 P.M. - 3 P.M.	62.4	59.1		56.2	59.7
	3 P.M. - 4 P.M.	63.3	62.6		55.3	58.8
	4 P.M. - 5 P.M.	64.5	63.4		57.6	57.5
	5 P.M. - 6 P.M.	62.4	62.9		59.4	56.3
	6 P.M. - 7 P.M.	64.5	59.2		62.3	55.6
	7 P.M. - 8 P.M.	62.4	57.3		61.5	53.5
8 P.M. - 9 P.M.	62.3	56.7	58.4	52.4		
9 P.M. - 10 P.M.	57.4	53.6	56.5	51.5		
Date	Time	Night Time Noise Level in dB(A)-Leq				
05.04.2024	10 P.M. - 11 P.M.	55.3	50.6	07.04.2024	55.3	55
	11 P.M. - 12 A.M.	54.4	49.5		53.4	54.3
06.04.2024	12 A.M. - 1 A.M.	53.3	48.3	08.04.2024	54.6	53.5
	1 A.M. - 2 A.M.	50.5	47.8		53.2	52.4
	2 A.M. - 3 A.M.	49.6	45.9		52.4	50.6
	3 A.M. - 4 A.M.	48.2	43.7		51.6	49.1
	4 A.M. - 5 A.M.	46.7	46.5		52.5	50.2
5 A.M. - 6 A.M.	50.4	48.9	54.4	51.8		

Note: Limits as per CPCB for Residential Area, Day Time (6:00 am to 10:00 pm) : 55 dB(A) , Night Time (10:00 pm to 6:00 am): 45 dB(A) Commercial area Day Time (6:00 am to 10:00 pm) : 65 dB(A) , Night Time (10:00 pm to 6:00 am): 55 dB(A)

...END OF TEST REPORT...



For N.D. International
K.P. De

K.P. De - CEO
(Authorised Signatory)

- 1 The test report shall not be reproduced, except in full, without written approval of the company.
- 2 Results relate only to the parameters tested.
- 3 The remaining sample after test will be retained for 15 days from the date of issue of certificate.

SKR



TEST REPORT

SAMPLE DRAWN BY US:

Certificate No. NL(M)/23-24/2043 to 2046

Date: August 20 , 2024

Page -1 of 1

Name of Customer : M/s. Geosumukh Inframines Pvt. Ltd.

Address : 75/A/27 , Lal Bhadur Sasti Road , Kannagar , Hooghly , West Bengal - 712235 .

Site Address :
1. Mouja - Amilasai, Block – Keshiary, Dist – Paschim Medinipur (N-7)
2. Mouja -Chakraboni, Block – Kharagpur Local, Dist – Paschim Medinipur (N-4)
3. Mouja - Nischintapur, Block – Jhargram, Dist – Jhargram (N-3)
4. Mouja - Revapal, Block – Medinipur Sadar, Dist – Paschim Medinipur (N-1)

Description of Sample : Ambient Noise Level.

TEST FINDINGS :

Date	Time	Day Time Noise Level in dB(A)-Leq				
		N-7	N-4	Date	N-3	N-1
06.05.2024	6 A.M. - 7 A.M.	56.6	60.5	08.05.2024	54.3	54.2
	7 A.M. - 8 A.M.	56.5	61.5		53.5	55.5
	8 A.M. - 9 A.M.	56.4	62.6		55.4	57.4
	9 A.M. - 10 A.M.	54.5	62.2		57.5	58.4
	10 A.M. - 11 A.M.	53.1	63.3		59.6	59.6
	11 A.M. - 12 P.M.	52.2	64.4		57.2	60.2
	12 P.M. - 1 P.M.	56.4	61.8		59.6	61.3
	01 P.M. - 2 P.M.	54.9	61.1		57.8	62.4
	2 P.M. - 3 P.M.	52.4	60.9		56.2	60.7
	3 P.M. - 4 P.M.	53.3	61.3		55.3	59.8
	4 P.M. - 5 P.M.	54.5	62.5		57.6	57.5
	5 P.M. - 6 P.M.	52.4	62.8		59.4	56.3
	6 P.M. - 7 P.M.	54.5	60.9		62.3	55.6
	7 P.M. - 8 P.M.	57.4	59.1		61.5	54.5
8 P.M. - 9 P.M.	59.3	56.2	58.4	53.4		
9 P.M. - 10 P.M.	57.4	53.5	56.5	52.5		
Date	Time	Night Time Noise Level in dB(A)-Leq				
06.05.2024	10 P.M. - 11 P.M.	55.3	51.6	08.05.2024	55.3	51
	11 P.M. - 12 A.M.	55.4	50.2		53.4	50.3
07.05.2024	12 A.M. - 1 A.M.	53.3	49.4	09.05.2024	54.6	50.5
	1 A.M. - 2 A.M.	52.5	48.3		53.2	49.4
	2 A.M. - 3 A.M.	51.6	47.5		52.4	48.6
	3 A.M. - 4 A.M.	49.2	46.8		51.6	49.1
	4 A.M. - 5 A.M.	48.7	45.4		52.5	50.2
	5 A.M. - 6 A.M.	50.4	48.8	54.4	52.8	

Note: Limits as per CPCB for Residential Area, Day Time (6:00 am to 10:00 pm) : 55 dB(A) , Night Time (10:00 pm to 6:00 am): 45 dB(A) Commercial area Day Time (6:00 am to 10:00 pm) : 65 dB(A) , Night Time (10:00 pm to 6:00 am): 55 dB(A)

...END OF TEST REPORT...



For N.D. International
K.P. De
K.P. De - CEO
(Authorised Signatory)

- The test report shall not be reproduced, except in full, without written approval of the company.
- Results relate only to the parameters tested.
- The remaining sample after test will be retained for 15 days from the date of issue of certificate.

SKR



N. D. INTERNATIONAL

GOVERNMENT REGISTERED

An ISO 9001:2015 Company | Certificate : 23DQMS20



eiāci

مركز الإمارات العالمي للاعتماد
Emirates International Accreditation Centre
CB-QMS-035

TEST REPORT

Certificate No.: SL(D)-(NN)/23-24/05317

Format No.: NDI/FM/81

Date: 08.03.2024

SAMPLE SUBMITTED BY PARTY :

Page 1 of 1

Name of Customer : M/s. Geosumukh Inframines Private Limited.
Address : 75/A/27, Lal Bahadur Sastri Road, Konnagar, Hooghly,
West Bengal, 712235.
Description of Sample : Soil
Collection Source : S- 05, Mouja- Amilasai, Block-Keshiary, District- Paschim Medinipur.
Sampling Done by : Mr. A. Mondal & R. Mondal
Environmental Condition : Temperature: 40°C, Humidity: 65% Sample Quantity : 500g
Sample Drawn on : 01.03.2024 Sample Received on : 03.03.2024
Analysis Started on : 04.03.2024
Analysis Completed on : 08.03.2024

A. CHEMICAL TEST FINDINGS :

Sl. No.	Test Parameters	Test Method	Unit	Result
1	Electrical Conductivity (1: 2.5 Aqueous solution)	IS 14767 : 2000 134	µs/cm	185
2	Nitrogen	IS 14684:1999	%	0.02
3	Moisture	IS 2720 (Part-2) :1973	%	6.0
4	Specific Gravity	NDI/CHEM/SOP/S-03	--	2.72
5	Bulk Density	FAO Method: 2007	gm/cm ³	1.35
6	Phosphorus as P	FAO: (METHOD)U.N 2007	mg/g	0.205
7	Potassium as K	13.1 of FAO : 2007	mg/g	0.162
8	Sodium Absorbtion Ratio (SAR)	IS 11624:2019	-	3.18
9	Permeability	NDI/CHEM/SOP/S-05	cm/h	42.5
10	Calcium as Ca	The Fertilizer Control Order 1985	mg/g	0.13
Texture of Soil				
11	Gravel	FAO Method: 2007	%	Nil
12	Sand	FAO Method: 2007	%	86.5
13	Slit	FAO Method: 2007	%	9.1
14	Clay	FAO Method: 2007	%	4.4

...END OF TEST REPORT...



For, N.D. International

K. P. De - CEO
(Authorised Signatory)

1. The test report shall not be reproduced, except in full, without written approval of the company.
2. Results relate only to the parameters tested.
3. The remaining sample after test will be retained for 15 days from the date of issue of certificate.



TEST REPORT

Certificate No.: SL(D)-(NN)/24-25/00373
SAMPLE SUBMITTED BY PARTY :

Format No.: NDI/FM/81
Date: 10.04.2024
Page 1 of 1

Name of Customer : M/s. Geosumukh Inframines Private Limited.
Address : 75/A/27, Lal Bahadur Sastri Road, Konnagar, Hooghly,
West Bengal, 712235.
Description of Sample : Soil
Collection Source : S- 05, Mouja- Amilasai, Block-Keshiary, District- Paschim Medinipur.
Sampling Done by : Mr. A. Mondal & R. Mondal
Environmental Condition : Temperature: 43°C, Humidity: 66% Sample Quantity : 500g
Sample Drawn on : 03.04.2024 Sample Received on : 05.04.2024
Analysis Started on : 05.04.2024
Analysis Completed on : 10.04.2024

A. CHEMICAL TEST FINDINGS :

Sl. No.	Test Parameters	Test Method	Unit	Result
1	Electrical Conductivity (1: 2.5 Aqueous solution)	IS 14767 : 2000 134	µs/cm	235
2	Nitrogen	IS 14684:1999	%	0.015
3	Moisture	IS 2720 (Part-2) :1973	%	4.8
4	Specific Gravity	NDI/CHEM/SOP/S-03	--	2.75
5	Bulk Density	FAO Method: 2007	gm/cm ³	1.62
6	Phosphorus as P	FAO: (METHOD)U.N 2007	mg/g	0.182
7	Potassium as K	13.1 of FAO : 2007	mg/g	0.133
8	Sodium Absorbtion Ratio (SAR)	IS 11624:2019	-	3.52
9	Permeability	NDI/CHEM/SOP/S-05	cm/h	43.2
10	Calcium as Ca	The Fertilizer Control Order 1985	mg/g	0.099
Texture of Soil				
11	Gravel	FAO Method: 2007	%	Nil
12	Sand	FAO Method: 2007	%	84.5
13	Slit	FAO Method: 2007	%	8.4
14	Clay	FAO Method: 2007	%	7.1

...END OF TEST REPORT...



For, N.D. International

K. P. De - CEO
(Authorised Signatory)

1. The test report shall not be reproduced,except in full,without written approval of the company.
2. Results relate only to the parameters tested.
3. The remaining sample after test will be retained for 15 days from the date of issue of certificate.



TEST REPORT

Certificate No.: SL(D)-(NN)/24-25/00519

Format No.: NDI/FM/81

SAMPLE SUBMITTED BY PARTY :

Date: 11.05.2024

Page 1 of 1

Name of Customer : M/s. Geosumukh Inframines Private Limited.
 Address : 75/A/27, Lal Bahadur Sastri Road, Konnagar, Hooghly,
 West Bengal, 712235.
 Description of Sample : Soil
 Collection Source : S- 05, Mouja- Amilasai, Block-Keshiary, District- Paschim Medinipur.
 Sampling Done by : Mr. A. Mondal & R. Mondal
 Environmental Condition : Temperature: 41°C, Humidity: 65% Sample Quantity : 500g
 Sample Drawn on : 04.05.2024 Sample Received on : 06.05.2024
 Analysis Started on : 07.05.2024
 Analysis Completed on : 11.05.2024

A. CHEMICAL TEST FINDINGS :

Sl. No.	Test Parameters	Test Method	Unit	Result
1	Electrical Conductivity (1: 2.5 Aqueous solution)	IS 14767 : 2000 134	µs/cm	191
2	Nitrogen	IS 14684:1999	%	0.018
3	Moisture	IS 2720 (Part-2) :1973	%	5.8
4	Specific Gravity	NDI/CHEM/SOP/S-03	--	2.73
5	Bulk Density	FAO Method: 2007	gm/cm ³	1.36
6	Phosphorus as P	FAO: (METHOD)U.N 2007	mg/g	0.211
7	Potassium as K	13.1 of FAO : 2007	mg/g	0.156
8	Sodium Absorbtion Ratio (SAR)	IS 11624:2019	-	3.22
9	Permeability	NDI/CHEM/SOP/S-05	cm/h	42.5
10	Calcium as Ca	The Fertilizer Control Order 1985	mg/g	0.12
Texture of Soil				
11	Gravel	FAO Method: 2007	%	Nil
12	Sand	FAO Method: 2007	%	86.1
13	Slit	FAO Method: 2007	%	7.2
14	Clay	FAO Method: 2007	%	6.7

...END OF TEST REPORT...



For N.D. International

K. P. De - CEO
(Authorised Signatory)

1. The test report shall not be reproduced, except in full, without written approval of the company.
2. Results relate only to the parameters tested.
3. The remaining sample after test will be retained for 15 days from the date of issue of certificate.



TEST REPORT

Certificate No.: W(D)-(NN)/23-24/05312

SAMPLE DRAWN BY US :

Dated: 09.03.2024

Page - 1 of 1

Name of Customer : M/s. Geosumukh Inframines Private Limited.
 Address : 75/A/27, Lal Bahadur Sastri Road, Konnagar, Hooghly, West Bengal, 712235.
 Description of Sample : Surface Water
 Collection Source : SW- 05, Mouja- Amilasai, Block- Keshiary, District- Paschim Medinipur.
 Sampling Done by : Mr. A. Mondal & R. Mondal
 Environmental Condition : Temperature : 40°C, Humidity : 65%
 Sample Drawn on : 01.03.2024
 Sample Received on : 03.03.2024
 Analysis Started on : 04.03.2024
 Analysis Completed on : 09.03.2024
 Method of Sampling : IS-1622:1981, IS-17614(P-25):2022(Bact), IS-17614(P-5):2021(Chem),
 Mode of Sampling : Grab Sampling Plan:NDI/FM/52A

A. MICROBIOLOGICAL TEST FINDINGS :

Sl. No.	Test Parameters	Test Method	Unit	Results	Norms as per IS 10500
1	Total Coliform/100ml @ 37°C for 24 hours	IS 1622	cfu	<1 (DL:1)	Not Detectable
2	E. coli/100 ml @ 44.5°C for 24 hours		-	Absent	Not Detectable

B. ORGANOLEPTIC & PHYSICAL PARAMETERS :

Sl. No.	Test Parameters	Test Method	Unit	Results	Norms as per IS 10500 : 2012	
					AL(Max.)	PL(Max.)
3	pH at 25°C	APHA 24th Edn, 4500 H ⁺ B	---	7.4	6.5-8.5	No relaxation
4	Total Dissolved Solids	APHA 24th Edn, 2540-C	mg/L	158	500	2000

C. GENERAL PARAMETERS CONCERNING SUBSTANCES UNDESIRABLE :

5	Chloride (as Cl)	APHA 24th Edn, 4500 Cl-B	mg/L	21.1	250	1000
6	Fluoride (as F)	APHA 24th Edn, 4500-F-C	mg/L	0.20	1.0	1.5
7	Iron (as Fe)	APHA 24th Edn, 3500- Fe B	mg/L	0.24	0.3	No relaxation
8	Nitrate (as NO ₃)	APHA 24th Edn, 4500- NO ₃ B	mg/L	0.30	45	No relaxation
9	Sulphate (as SO ₄)	APHA 24th Edn, 4500 SO ₄ -B	mg/L	18.2	200	400
10	Sulphide as (H ₂ S)	APHA 24th Edn, 4500 S ²⁻ -D	mg/L	<0.05 (DL:0.05)	0.05	No relaxation
11	Total Hardness (as CaCO ₃)	APHA 24th Edn, 2340 C	mg/L	120	200	600
12	Arsenic (as As)	APHA 24th Edn, 3113 B	mg/L	<0.002 (DL:0.002)	0.01	0.05
13	Dissolved Oxygen	IS 3025 (Part 44)	mg/L	1.88	Not Specified	
14	Total Chromium (as Cr)	APHA 24th Edn, 3111 D	mg/L	<0.005 (DL:0.005)	0.05	No relaxation
15	Total Suspended Solids	APHA 24th Edn, 2540 D	mg/L	31	Not Specified	
16	Biochemical Oxygen Demand at 27°C for 3 days	IS 3025 (Part - 44) 1993	mg/L	21	Not Specified	
17	Chemical Oxygen Demand	APHA 24th Edn, 5220 B	mg/L	77	Not Specified	

Note : 1. AL - Acceptable Limit. 2. PL - Permissible Limit. 3. DL - Detection Limit

As per IS 10500 Total Coliform should be Not Detectable/100ml, which is equivalent to <1 Cfu/100 ml as per IS: 1622.


Remarks : Bacteriologically : Satisfactory for the above tested parameters.

Chemically : Satisfactory for the above tested parameters.

Statement of Conformity is applied considering Decision Rule as per ISO Guide 98-4.


...END OF TEST REPORT...

For, N.D. International


 Sweta Mukherjee
 (Microbiologist)
 (Authorised Signatory)



For, N.D. International


 K.P. De - CEO
 Authorised Signatory

- The test report shall not be reproduced, except in full, without written approval of the company.
- Results relate only to the parameters tested.
- The remaining sample after test will be retained for 15 days from the date of issue of certificate.



TEST REPORT

Certificate No.: W(D)-(NN)/24-25/00368

Dated: 10.04.2024

SAMPLE DRAWN BY US :

Page - 1 of 1

Name of Customer	: M/s. Geosumukh Inframines Private Limited.
Address	: 75/A/27, Lal Bahadur Sastri Road, Konnagar, Hooghly, West Bengal, 712235.
Description of Sample	: Surface Water
Collection Source	: SW- 05, Mouja- Amilasai, Block- Keshiary, District- Paschim Medinipur.
Sampling Done by	: Mr. A. Mondal & R. Mondal
Environmental Condition	: Temperature : 43°C, Humidity : 66%
Sample Drawn on	: 03.04.2024
Sample Received on	: 05.04.2024
Analysis Started on	: 05.04.2024
Analysis Completed on	: 10.04.2024
Method of Sampling	: IS-1622:1981, IS-17614(P-25):2022(Bact), IS-17614(P-5):2021(Chem).
Mode of Sampling	: Grab Sampling Plan:NDI/FM/52A

A. MICROBIOLOGICAL TEST FINDINGS :

Sl. No.	Test Parameters	Test Method	Unit	Results	Norms as per IS 10500
1	Total Coliform/100ml @ 37°C for 24 hours	IS 1622	cfu	<1 (DL:1)	Not Detectable
2	E. coli/100 ml @ 44.5°C for 24 hours		-	Absent	Not Detectable

B. ORGANOLEPTIC & PHYSICAL PARAMETERS :

Sl. No.	Test Parameters	Test Method	Unit	Results	Norms as per IS 10500 : 2012	
					AL(Max.)	PL(Max.)
3	pH at 25°C	APHA 24th Edn, 4500 H ⁺ B	---	7.2	6.5-8.5	No relaxation
4	Total Dissolved Solids	APHA 24th Edn, 2540-C	mg/L	154	500	2000

C. GENERAL PARAMETERS CONCERNING SUBSTANCES UNDESIRABLE :

5	Chloride (as Cl)	APHA 24th Edn, 4500 Cl-B	mg/L	17.2	250	1000
6	Fluoride (as F)	APHA 24th Edn, 4500-F-C	mg/L	0.18	1.0	1.5
7	Iron (as Fe)	APHA 24th Edn, 3500- Fe B	mg/L	0.22	0.3	No relaxation
8	Nitrate (as NO ₃)	APHA 24th Edn, 4500- NO ₃ B	mg/L	0.2	45	No relaxation
9	Sulphate (as SO ₄)	APHA 24th Edn, 4500 SO ₄ -B	mg/L	16.4	200	400
10	Sulphide as (H ₂ S)	APHA 24th Edn, 4500 S ² -D	mg/L	<0.05 (DL:0.05)	0.05	No relaxation
11	Total Hardness (as CaCO ₃)	APHA 24th Edn, 2340 C	mg/L	116	200	600
12	Arsenic (as As)	APHA 24th Edn, 3113 B	mg/L	<0.002 (DL:0.002)	0.01	0.05
13	Dissolved Oxygen	IS 3025 (Part 44)	mg/L	2.15	Not Specified	
14	Total Chromium (as Cr)	APHA 24th Edn, 3111 D	mg/L	<0.005 (DL:0.005)	0.05	No relaxation
15	Total Suspended Solids	APHA 24th Edn, 2540 D	mg/L	37	Not Specified	
16	Biochemical Oxygen Demand at 27°C for 3 days	IS 3025 (Part - 44) 1993	mg/L	15	Not Specified	
17	Chemical Oxygen Demand	APHA 24th Edn, 5220 B	mg/L	64	Not Specified	

Note : 1. AL - Acceptable Limit. 2. PL - Permissible Limit. 3. DL - Detection Limit

As per IS 10500 Total Coliform should be Not Detectable/100ml, which is equivalent to <1 Cfu/100 ml as per IS: 1622.


Remarks : Bacteriologically : Satisfactory for the above tested parameters.

Chemically : Satisfactory for the above tested parameters.

Statement of Conformity is applied considering Decision Rule as per ISO Guide 98-4.


...END OF TEST REPORT...

For, N.D. International


 Sweta Mukherjee
 (Microbiologist)
 (Authorised Signatory)



For, N.D. International


 K.P. De - CEO
 Authorised Signatory

1. The test report shall not be reproduced, except in full, without written approval of the company.

2. Results relate only to the parameters tested.

3. The remaining sample after test will be retained for 15 days from the date of issue of certificate.



TEST REPORT

Certificate No.: W(D)-(NN)/24-25/00514

Dated: 11.05.2024

SAMPLE DRAWN BY US :

Page - 1 of 1

Name of Customer : M/s. Geosumukh Inframines Private Limited.
 Address : 75/A/27, Lal Bahadur Sastri Road, Konnagar, Hooghly, West Bengal, 712235.
 Description of Sample : Surface Water
 Collection Source : SW- 05, Mouja- Amilasai, Block- Keshiary, District- Paschim Medinipur.
 Sampling Done by : Mr. A. Mondal & R. Mondal
 Environmental Condition : Temperature : 41°C, Humidity : 65%
 Sample Drawn on : 04.05.2024
 Sample Received on : 06.05.2024
 Analysis Started on : 07.05.2024
 Analysis Completed on : 11.05.2024
 Method of Sampling : IS-1622:1981, IS-17614(P-25):2022(Bact), IS-17614(P-5):2021(Chem),
 Mode of Sampling : Grab Sampling Plan:NDI/FM/52A

A. MICROBIOLOGICAL TEST FINDINGS :

Sl. No.	Test Parameters	Test Method	Unit	Results	Norms as per IS 10500
1	Total Coliform/100ml @ 37°C for 24 hours	IS 1622	cfu	<1 (DL:1)	Not Detectable
2	E. coli/100 ml @ 44.5°C for 24 hours		-	Absent	Not Detectable

B. ORGANOLEPTIC & PHYSICAL PARAMETERS :

Sl. No.	Test Parameters	Test Method	Unit	Results	Norms as per IS 10500 : 2012	
					AL(Max.)	PL(Max.)
3	pH at 25°C	APHA 24th Edn, 4500 H ⁺ B	---	7.3	6.5-8.5	No relaxation
4	Total Dissolved Solids	APHA 24th Edn, 2540-C	mg/L	156	500	2000

C. GENERAL PARAMETERS CONCERNING SUBSTANCES UNDESIRABLE :

5	Chloride (as Cl)	APHA 24th Edn, 4500 Cl-B	mg/L	19.1	250	1000
6	Fluoride (as F)	APHA 24th Edn, 4500-F-C	mg/L	0.19	1.0	1.5
7	Iron (as Fe)	APHA 24th Edn, 3500- Fe B	mg/L	0.23	0.3	No relaxation
8	Nitrate (as NO ₃)	APHA 24th Edn, 4500- NO ₃ B	mg/L	0.20	45	No relaxation
9	Sulphate (as SO ₄)	APHA 24th Edn, 4500 SO ₄ -B	mg/L	17.5	200	400
10	Sulphide as (H ₂ S)	APHA 24th Edn, 4500 S ²⁻ -D	mg/L	<0.05 (DL:0.05)	0.05	No relaxation
11	Total Hardness (as CaCO ₃)	APHA 24th Edn, 2340 C	mg/L	118	200	600
12	Arsenic (as As)	APHA 24th Edn, 3113 B	mg/L	<0.002 (DL:0.002)	0.01	0.05
13	Dissolved Oxygen	IS 3025 (Part 44)	mg/L	2.44	Not Specified	
14	Total Chromium (as Cr)	APHA 24th Edn, 3111 D	mg/L	<0.005 (DL:0.005)	0.05	No relaxation
15	Total Suspended Solids	APHA 24th Edn, 2540 D	mg/L	28	Not Specified	
16	Biochemical Oxygen Demand at 27°C for 3 days	IS 3025 (Part - 44) 1993	mg/L	20	Not Specified	
17	Chemical Oxygen Demand	APHA 24th Edn, 5220 B	mg/L	77	Not Specified	

Note : 1. AL - Acceptable Limit. 2. PL - Permissible Limit. 3. DL - Detection Limit

As per IS 10500 Total Coliform should be Not Detectable/100ml, which is equivalent to <1 Cfu/100 ml as per IS: 1622.

Remarks : Bacteriologically : Satisfactory for the above tested parameters.

Chemically : Satisfactory for the above tested parameters.

Statement of Conformity is applied considering Decision Rule as per ISO Guide 98-4.

...END OF TEST REPORT...

For, N.D. International

Sweta Mukherjee
(Microbiologist)

(Authorised Signatory)



For, N.D. International

K.P. De - CEO
Authorised Signatory

1. The test report shall not be reproduced, except in full, without written approval of the company.
2. Results relate only to the parameters tested.
3. The remaining sample after test will be retained for 15 days from the date of issue of certificate.



N. D. INTERNATIONAL

GOVERNMENT REGISTERED

An ISO 9001:2015 Company | Certificate : 23DQMS20



eiāci

مركز الإمارات العالمي للاعتماد
Emirates International Accreditation Centre

CB-QMS-035

TEST REPORT

Certificate No. W(M)/24-25/02214

Date: January 02, 2025

Name of Customer : M/s. Geosumukh Inframines Pvt. Ltd.

Address : 75/A/27 , Lal Bhadur Sasti Road , Kannagar , Hooghly , West Bengal - 712235 .

: Site Address : Paschim Medinipur (M1A) Amilasahi

Description of Sample : Weather Monitoring

Sampling Locaton : M1A

Year	Month	Day	Hour	Wind Speed	Wind Direction	Ambient Temperature	Relative Humidity	Surface Pressure
YYYY	MM	DD	HH	m/s	degree	C°	%	hPa
2024	01-Mar-24	1	0	1.71	261.35	19.95	81.88	1006.20
2024	01-Mar-24	1	1	1.99	289.93	18.91	84.31	1005.70
2024	01-Mar-24	1	2	2.34	314.59	17.88	84.56	1005.50
2024	01-Mar-24	1	3	2.59	325.69	17.12	81.00	1005.50
2024	01-Mar-24	1	4	2.71	329.29	16.44	77.69	1006.00
2024	01-Mar-24	1	5	2.70	332.77	15.83	76.25	1006.60
2024	01-Mar-24	1	6	2.53	335.18	15.70	75.50	1007.50
2024	01-Mar-24	1	7	3.01	335.63	18.87	60.25	1008.20
2024	01-Mar-24	1	8	2.30	334.39	22.06	48.88	1008.80
2024	01-Mar-24	1	9	1.90	4.71	27.33	31.88	1009.00
2024	01-Mar-24	1	10	2.22	353.13	29.80	27.50	1008.90
2024	01-Mar-24	1	11	2.71	346.84	31.26	25.62	1008.00
2024	01-Mar-24	1	12	3.00	348.75	32.05	24.62	1006.60
2024	01-Mar-24	1	13	3.07	353.43	32.44	24.06	1005.20
2024	01-Mar-24	1	14	2.94	0.91	32.37	24.12	1004.00
2024	01-Mar-24	1	15	2.85	9.15	31.81	24.94	1003.30
2024	01-Mar-24	1	16	2.68	18.70	30.63	27.75	1003.00
2024	01-Mar-24	1	17	2.04	45.00	27.20	46.31	1003.00
2024	01-Mar-24	1	18	2.65	70.39	23.76	55.31	1003.30
2024	01-Mar-24	1	19	2.68	87.33	22.56	58.38	1004.10
2024	01-Mar-24	1	20	2.51	104.94	21.68	61.88	1004.90
2024	01-Mar-24	1	21	2.32	126.37	20.99	65.44	1005.40
2024	01-Mar-24	1	22	2.26	148.46	20.30	70.06	1005.60
2024	01-Mar-24	1	23	2.25	169.98	19.62	76.62	1005.70
2024	02-Mar-24	2	0	2.19	189.23	19.05	84.06	1005.50
2024	02-Mar-24	2	1	2.05	207.15	18.63	90.00	1004.90
2024	02-Mar-24	2	2	1.83	226.21	18.35	94.31	1004.50
2024	02-Mar-24	2	3	1.81	249.21	17.90	98.75	1004.30
2024	02-Mar-24	2	4	1.95	267.47	17.38	100.00	1004.30
2024	02-Mar-24	2	5	2.04	281.91	16.93	100.00	1004.70
2024	02-Mar-24	2	6	2.06	292.08	16.83	100.00	1005.50
2024	02-Mar-24	2	7	2.59	300.19	19.80	82.69	1006.30



N. D. INTERNATIONAL

GOVERNMENT REGISTERED

An ISO 9001:2015 Company | Certificate : 23DQMS20



eiāci

مركز الإمارات العالمي للاعتماد
Emirates International Accreditation Centre
CB-QMS-035

TEST REPORT

2024	02-Mar-24	2	8	1.72	287.94	23.39	61.81	1006.90
2024	02-Mar-24	2	9	1.06	245.70	27.33	43.94	1007.20
2024	02-Mar-24	2	10	0.81	280.55	29.85	36.25	1007.00
2024	02-Mar-24	2	11	1.00	332.43	31.64	31.88	1006.00
2024	02-Mar-24	2	12	1.42	355.58	32.83	29.19	1004.50
2024	02-Mar-24	2	13	1.83	8.58	33.52	27.88	1003.10
2024	02-Mar-24	2	14	2.19	20.44	33.61	27.81	1001.90
2024	02-Mar-24	2	15	2.42	31.95	32.99	29.00	1001.30
2024	02-Mar-24	2	16	2.49	42.33	31.79	32.19	1001.20
2024	02-Mar-24	2	17	1.96	62.01	28.58	48.38	1001.80
2024	02-Mar-24	2	18	2.38	86.61	25.43	60.00	1002.80
2024	02-Mar-24	2	19	2.52	110.12	24.37	66.31	1003.90
2024	02-Mar-24	2	20	2.50	133.73	23.54	73.31	1004.70
2024	02-Mar-24	2	21	2.34	155.92	22.73	80.62	1005.10
2024	02-Mar-24	2	22	2.27	175.47	21.97	87.62	1005.10
2024	02-Mar-24	2	23	2.22	191.98	21.31	93.75	1004.80
2024	03-Mar-24	3	0	2.17	206.57	20.76	99.25	1004.40
2024	03-Mar-24	3	1	2.14	219.38	20.32	100.00	1003.80
2024	03-Mar-24	3	2	2.15	229.42	19.96	100.00	1003.30
2024	03-Mar-24	3	3	2.15	237.75	19.64	100.00	1003.10
2024	03-Mar-24	3	4	2.10	245.63	19.35	100.00	1003.30
2024	03-Mar-24	3	5	1.95	252.80	19.16	100.00	1004.10
2024	03-Mar-24	3	6	1.62	255.23	19.40	100.00	1004.90
2024	03-Mar-24	3	7	1.49	248.81	21.91	86.81	1005.70
2024	03-Mar-24	3	8	1.21	190.01	25.33	64.81	1006.30
2024	03-Mar-24	3	9	1.86	151.18	28.73	46.50	1006.60
2024	03-Mar-24	3	10	1.40	150.57	30.80	39.44	1006.40
2024	03-Mar-24	3	11	0.47	168.50	32.48	34.44	1005.40
2024	03-Mar-24	3	12	0.39	327.26	33.62	30.88	1004.10
2024	03-Mar-24	3	13	1.01	0.89	34.20	29.06	1002.70
2024	03-Mar-24	3	14	1.63	19.30	34.27	28.44	1001.60
2024	03-Mar-24	3	15	2.25	35.12	33.69	29.19	1001.00
2024	03-Mar-24	3	16	2.78	52.42	32.33	32.56	1001.00
2024	03-Mar-24	3	17	2.61	69.34	29.40	44.56	1001.30
2024	03-Mar-24	3	18	3.22	84.86	26.85	53.50	1002.00
2024	03-Mar-24	3	19	3.30	96.81	25.65	59.62	1003.10
2024	03-Mar-24	3	20	2.90	108.68	24.68	65.75	1004.10
2024	03-Mar-24	3	21	2.32	122.89	23.87	71.31	1004.40
2024	03-Mar-24	3	22	1.97	142.72	22.93	77.38	1004.40
2024	03-Mar-24	3	23	1.87	166.25	22.29	82.06	1004.00
2024	04-Mar-24	4	0	1.85	190.46	21.76	86.12	1003.50
2024	04-Mar-24	4	1	1.91	212.65	21.27	90.06	1003.00
2024	04-Mar-24	4	2	1.99	227.86	20.84	93.00	1002.80
2024	04-Mar-24	4	3	2.04	238.13	20.49	95.00	1002.60



N. D. INTERNATIONAL

GOVERNMENT REGISTERED

An ISO 9001:2015 Company | Certificate : 23DQMS20



eiāci

مركز الإمارات العالمي للاعتماد
Emirates International Accreditation Centre

CB-QMS-035

TEST REPORT

2024	04-Mar-24	4	4	2.01	253.04	20.22	96.00	1002.80
2024	04-Mar-24	4	5	2.00	277.85	19.73	98.00	1003.40
2024	04-Mar-24	4	6	2.02	301.91	19.59	97.50	1004.20
2024	04-Mar-24	4	7	2.95	321.89	21.83	84.12	1005.00
2024	04-Mar-24	4	8	1.94	329.71	25.25	62.44	1005.60
2024	04-Mar-24	4	9	0.69	287.01	28.54	46.31	1006.00
2024	04-Mar-24	4	10	1.42	232.82	30.96	38.38	1005.60
2024	04-Mar-24	4	11	2.11	233.89	32.90	33.19	1004.90
2024	04-Mar-24	4	12	2.43	237.59	34.23	30.00	1003.70
2024	04-Mar-24	4	13	2.50	238.94	35.05	28.12	1002.50
2024	04-Mar-24	4	14	2.51	239.28	35.26	27.31	1001.40
2024	04-Mar-24	4	15	2.36	237.73	34.87	27.69	1000.70
2024	04-Mar-24	4	16	1.71	222.22	33.56	31.38	1000.40
2024	04-Mar-24	4	17	1.23	169.05	31.23	43.38	1000.70
2024	04-Mar-24	4	18	2.45	152.62	28.69	58.62	1001.50
2024	04-Mar-24	4	19	2.99	155.92	26.87	69.00	1002.60
2024	04-Mar-24	4	20	2.75	162.80	25.78	74.94	1003.50
2024	04-Mar-24	4	21	2.28	176.07	25.02	80.00	1003.90
2024	04-Mar-24	4	22	1.97	195.20	24.05	84.19	1004.00
2024	04-Mar-24	4	23	1.73	222.06	23.37	86.06	1004.00
2024	05-Mar-24	5	0	1.73	257.78	22.65	87.38	1003.90
2024	05-Mar-24	5	1	1.92	286.81	21.95	88.12	1003.70
2024	05-Mar-24	5	2	2.10	305.29	21.25	88.62	1003.70
2024	05-Mar-24	5	3	2.29	314.59	20.55	88.94	1003.70
2024	05-Mar-24	5	4	2.45	320.43	19.91	88.94	1003.80
2024	05-Mar-24	5	5	2.60	323.92	19.31	88.88	1004.30
2024	05-Mar-24	5	6	3.11	323.99	19.12	87.44	1005.10
2024	05-Mar-24	5	7	4.39	321.95	20.64	79.19	1005.90
2024	05-Mar-24	5	8	3.89	332.10	24.08	61.62	1006.70
2024	05-Mar-24	5	9	3.79	344.59	28.01	43.06	1007.30
2024	05-Mar-24	5	10	3.25	337.81	30.13	37.62	1007.20
2024	05-Mar-24	5	11	2.87	330.85	31.78	34.06	1006.30
2024	05-Mar-24	5	12	2.58	331.27	32.99	31.38	1005.00
2024	05-Mar-24	5	13	2.23	341.18	33.69	29.50	1003.50
2024	05-Mar-24	5	14	1.95	0.46	33.87	28.38	1002.20
2024	05-Mar-24	5	15	1.99	15.73	33.38	28.44	1001.30
2024	05-Mar-24	5	16	2.09	20.33	32.33	30.56	1001.00
2024	05-Mar-24	5	17	1.78	38.58	29.48	45.38	1001.10
2024	05-Mar-24	5	18	2.34	57.95	26.29	55.12	1001.60
2024	05-Mar-24	5	19	2.30	69.72	25.07	58.38	1002.40
2024	05-Mar-24	5	20	2.04	78.04	24.08	62.06	1003.20
2024	05-Mar-24	5	21	1.52	84.11	23.46	64.25	1003.90
2024	05-Mar-24	5	22	0.77	81.79	22.99	66.06	1004.10
2024	05-Mar-24	5	23	0.47	333.43	22.20	71.06	1004.30



N. D. INTERNATIONAL

GOVERNMENT REGISTERED

An ISO 9001:2015 Company | Certificate : 23DQMS20



eiāci

مركز الإمارات العالمي للاعتماد
Emirates International Accreditation Centre
CB-QMS-035

TEST REPORT

2024	06-Mar-24	6	0	1.48	315.43	20.92	77.25	1004.20
2024	06-Mar-24	6	1	2.17	319.82	19.62	79.50	1004.10
2024	06-Mar-24	6	2	2.48	323.31	18.80	75.62	1003.80
2024	06-Mar-24	6	3	3.02	324.91	18.14	68.62	1003.70
2024	06-Mar-24	6	4	3.28	324.19	17.39	62.25	1003.90
2024	06-Mar-24	6	5	3.30	321.26	16.68	58.81	1004.40
2024	06-Mar-24	6	6	3.45	319.31	16.53	56.25	1005.20
2024	06-Mar-24	6	7	4.55	318.27	19.26	43.62	1006.00
2024	06-Mar-24	6	8	3.59	323.06	23.07	34.06	1006.80
2024	06-Mar-24	6	9	2.40	339.03	27.94	24.56	1007.20
2024	06-Mar-24	6	10	2.17	328.08	30.87	20.44	1006.90
2024	06-Mar-24	6	11	2.49	325.21	32.74	18.06	1005.90
2024	06-Mar-24	6	12	2.93	335.90	33.81	16.25	1004.50
2024	06-Mar-24	6	13	3.33	349.06	34.27	15.19	1003.10
2024	06-Mar-24	6	14	3.58	3.12	34.10	15.06	1001.90
2024	06-Mar-24	6	15	3.57	15.89	33.44	15.62	1001.20
2024	06-Mar-24	6	16	3.29	29.12	32.16	18.00	1001.10
2024	06-Mar-24	6	17	2.46	53.53	28.36	32.00	1001.40
2024	06-Mar-24	6	18	3.00	78.43	24.24	41.81	1002.10
2024	06-Mar-24	6	19	2.98	98.15	22.89	46.75	1003.20
2024	06-Mar-24	6	20	2.80	119.21	21.90	53.19	1004.10
2024	06-Mar-24	6	21	2.60	141.10	21.16	59.62	1004.70
2024	06-Mar-24	6	22	2.38	163.59	20.58	66.38	1004.90
2024	06-Mar-24	6	23	2.14	189.87	20.13	72.38	1004.80
2024	07-Mar-24	7	0	1.93	221.56	19.82	76.44	1004.50
2024	07-Mar-24	7	1	1.90	258.83	19.30	79.75	1004.00
2024	07-Mar-24	7	2	2.18	291.88	18.45	82.88	1003.60
2024	07-Mar-24	7	3	2.50	307.51	17.74	82.94	1003.30
2024	07-Mar-24	7	4	2.63	312.83	17.25	80.19	1003.30
2024	07-Mar-24	7	5	2.67	315.24	16.85	75.94	1003.80
2024	07-Mar-24	7	6	2.54	315.37	17.01	69.75	1004.50
2024	07-Mar-24	7	7	3.08	313.56	20.40	51.56	1005.10
2024	07-Mar-24	7	8	2.22	304.98	23.80	40.25	1005.70
2024	07-Mar-24	7	9	1.29	273.81	28.19	28.38	1006.00
2024	07-Mar-24	7	10	1.41	283.42	30.70	24.94	1005.70
2024	07-Mar-24	7	11	1.78	307.52	32.46	23.62	1004.80
2024	07-Mar-24	7	12	2.33	325.94	33.62	23.00	1003.50
2024	07-Mar-24	7	13	2.81	338.14	34.09	23.06	1002.30
2024	07-Mar-24	7	14	3.09	349.97	33.94	23.69	1001.20
2024	07-Mar-24	7	15	3.16	4.54	33.13	25.19	1000.80
2024	07-Mar-24	7	16	3.05	27.09	31.52	29.31	1000.70
2024	07-Mar-24	7	17	2.50	50.58	28.24	42.38	1001.20
2024	07-Mar-24	7	18	2.75	67.81	25.21	51.19	1002.10
2024	07-Mar-24	7	19	2.67	82.44	23.72	55.50	1003.20



N. D. INTERNATIONAL

GOVERNMENT REGISTERED

An ISO 9001:2015 Company | Certificate : 23DQMS20



eiāci

مركز الإمارات العالمي للاعتماد
Emirates International Accreditation Centre
CB-QMS-035

TEST REPORT

2024	07-Mar-24	7	20	2.41	97.08	22.75	60.12	1004.20
2024	07-Mar-24	7	21	2.08	117.24	22.15	63.62	1004.60
2024	07-Mar-24	7	22	1.73	146.81	21.94	65.25	1004.50
2024	07-Mar-24	7	23	1.52	181.76	21.65	68.31	1004.30
2024	08-Mar-24	8	0	1.51	211.88	21.15	72.31	1004.00
2024	08-Mar-24	8	1	1.51	244.63	20.61	76.69	1003.50
2024	08-Mar-24	8	2	1.76	281.51	19.85	81.69	1003.20
2024	08-Mar-24	8	3	2.18	308.15	19.13	84.31	1003.20
2024	08-Mar-24	8	4	2.43	321.25	18.65	83.12	1003.30
2024	08-Mar-24	8	5	2.65	326.40	18.17	79.81	1003.90
2024	08-Mar-24	8	6	3.11	328.67	18.00	73.81	1004.70
2024	08-Mar-24	8	7	4.30	328.73	19.81	59.06	1005.50
2024	08-Mar-24	8	8	3.49	336.82	23.19	43.69	1006.30
2024	08-Mar-24	8	9	3.66	3.55	27.61	28.06	1006.80
2024	08-Mar-24	8	10	3.65	8.25	29.87	23.00	1006.60
2024	08-Mar-24	8	11	3.46	4.66	31.22	21.88	1005.70
2024	08-Mar-24	8	12	3.36	1.20	32.06	21.50	1004.50
2024	08-Mar-24	8	13	3.25	1.10	32.49	21.44	1003.40
2024	08-Mar-24	8	14	3.15	4.13	32.41	21.75	1002.60
2024	08-Mar-24	8	15	3.14	10.16	31.93	22.50	1002.30
2024	08-Mar-24	8	16	3.05	17.14	30.90	24.44	1002.20
2024	08-Mar-24	8	17	2.24	35.07	27.95	37.38	1002.40
2024	08-Mar-24	8	18	2.72	54.81	24.32	46.56	1002.90
2024	08-Mar-24	8	19	2.78	66.32	23.15	48.94	1003.60
2024	08-Mar-24	8	20	2.60	75.05	22.34	51.31	1004.10
2024	08-Mar-24	8	21	2.09	86.36	22.14	51.44	1004.40
2024	08-Mar-24	8	22	1.23	108.09	22.51	49.44	1004.50
2024	08-Mar-24	8	23	0.62	187.93	22.49	49.19	1004.60
2024	09-Mar-24	9	0	1.36	260.05	20.82	57.06	1004.60
2024	09-Mar-24	9	1	2.16	286.86	18.94	67.00	1004.30
2024	09-Mar-24	9	2	2.68	305.03	17.83	71.25	1004.30
2024	09-Mar-24	9	3	2.92	318.37	17.22	70.25	1004.20
2024	09-Mar-24	9	4	3.14	326.47	16.72	67.06	1004.60
2024	09-Mar-24	9	5	3.30	330.34	16.19	65.19	1005.30
2024	09-Mar-24	9	6	3.50	330.86	16.12	63.44	1006.30
2024	09-Mar-24	9	7	4.44	329.69	18.88	50.81	1007.20
2024	09-Mar-24	9	8	3.32	335.85	22.77	38.88	1008.00
2024	09-Mar-24	9	9	2.52	6.60	27.71	25.06	1008.40
2024	09-Mar-24	9	10	1.90	15.30	29.93	21.88	1008.00
2024	09-Mar-24	9	11	1.59	7.06	31.29	20.88	1007.00
2024	09-Mar-24	9	12	1.60	359.44	32.21	20.31	1005.70
2024	09-Mar-24	9	13	1.65	0.27	32.69	20.06	1004.30
2024	09-Mar-24	9	14	1.71	7.35	32.73	20.19	1003.30
2024	09-Mar-24	9	15	1.87	12.53	32.26	20.75	1002.60



N. D. INTERNATIONAL

GOVERNMENT REGISTERED
An ISO 9001:2015 Company | Certificate : 23DQMS20



eiāci
مركز الإمارات العالمي للاعتماد
Emirates International Accreditation Centre
CB-QMS-035

TEST REPORT

2024	09-Mar-24	9	16	2.02	12.26	31.30	22.25	1002.60
2024	09-Mar-24	9	17	1.59	32.75	28.47	36.12	1002.80
2024	09-Mar-24	9	18	2.16	60.28	24.85	44.50	1003.50
2024	09-Mar-24	9	19	2.11	74.32	23.77	46.69	1004.30
2024	09-Mar-24	9	20	1.84	85.38	23.08	48.50	1004.90
2024	09-Mar-24	9	21	1.38	100.10	22.55	50.06	1005.20
2024	09-Mar-24	9	22	0.93	126.10	21.83	53.69	1005.40
2024	09-Mar-24	9	23	0.67	169.22	21.30	56.69	1005.50
2024	10-Mar-24	10	0	0.79	214.48	20.58	61.75	1005.30
2024	10-Mar-24	10	1	0.92	246.48	19.76	67.19	1005.10
2024	10-Mar-24	10	2	1.13	281.54	19.13	70.44	1005.00
2024	10-Mar-24	10	3	1.60	309.84	18.01	75.00	1005.10
2024	10-Mar-24	10	4	2.06	321.31	16.80	78.44	1005.50
2024	10-Mar-24	10	5	2.28	322.50	16.05	76.62	1006.10
2024	10-Mar-24	10	6	2.25	321.78	16.11	70.38	1007.00
2024	10-Mar-24	10	7	3.01	322.18	19.40	50.19	1008.00
2024	10-Mar-24	10	8	1.74	323.23	23.06	38.94	1008.70
2024	10-Mar-24	10	9	0.61	334.09	27.44	27.94	1009.00
2024	10-Mar-24	10	10	1.02	328.51	29.88	23.50	1008.60
2024	10-Mar-24	10	11	1.20	332.10	31.52	21.00	1007.70
2024	10-Mar-24	10	12	1.11	344.11	32.65	19.38	1006.50
2024	10-Mar-24	10	13	0.97	10.22	33.37	18.31	1005.20
2024	10-Mar-24	10	14	1.09	40.91	33.55	18.00	1004.30
2024	10-Mar-24	10	15	1.45	47.62	33.06	18.44	1003.90
2024	10-Mar-24	10	16	1.85	46.71	31.93	20.25	1004.00
2024	10-Mar-24	10	17	1.92	60.31	28.65	32.88	1004.50
2024	10-Mar-24	10	18	2.61	73.47	24.45	42.62	1005.20
2024	10-Mar-24	10	19	2.64	84.74	22.92	47.75	1006.30
2024	10-Mar-24	10	20	2.51	96.08	21.72	53.62	1007.10
2024	10-Mar-24	10	21	2.38	110.40	20.73	59.38	1007.60
2024	10-Mar-24	10	22	2.16	125.42	20.09	64.06	1007.70
2024	10-Mar-24	10	23	1.65	139.43	20.15	65.12	1007.80
2024	11-Mar-24	11	0	0.89	155.68	20.48	64.25	1007.50
2024	11-Mar-24	11	1	0.28	244.89	20.35	64.44	1007.10
2024	11-Mar-24	11	2	0.82	309.60	19.13	69.31	1006.80
2024	11-Mar-24	11	3	1.34	314.53	18.01	74.00	1006.70
2024	11-Mar-24	11	4	1.65	310.57	17.03	77.44	1006.90
2024	11-Mar-24	11	5	1.69	303.69	16.53	78.38	1007.30
2024	11-Mar-24	11	6	1.64	290.94	16.62	77.75	1008.00
2024	11-Mar-24	11	7	2.00	276.74	20.00	64.19	1008.90
2024	11-Mar-24	11	8	1.24	242.31	24.32	41.62	1009.50
2024	11-Mar-24	11	9	0.50	195.33	28.17	25.94	1009.50
2024	11-Mar-24	11	10	1.13	331.83	30.77	21.69	1009.10
2024	11-Mar-24	11	11	2.02	336.31	32.59	20.19	1008.00



N. D. INTERNATIONAL

GOVERNMENT REGISTERED

An ISO 9001:2015 Company | Certificate : 23DQMS20



eiāci

مركز الإمارات العالمي للاعتماد
Emirates International Accreditation Centre

CB-QMS-035

TEST REPORT

2024	11-Mar-24	11	12	2.45	337.52	33.73	19.69	1006.70
2024	11-Mar-24	11	13	2.63	339.62	34.44	19.62	1005.30
2024	11-Mar-24	11	14	2.61	345.09	34.65	19.94	1004.10
2024	11-Mar-24	11	15	2.43	352.60	34.37	20.56	1003.20
2024	11-Mar-24	11	16	2.08	4.53	33.51	22.31	1002.90
2024	11-Mar-24	11	17	1.50	43.94	30.45	36.06	1003.00
2024	11-Mar-24	11	18	2.12	87.89	27.12	40.94	1003.30
2024	11-Mar-24	11	19	2.29	119.36	25.74	44.75	1003.90
2024	11-Mar-24	11	20	2.56	148.59	24.33	52.12	1004.50
2024	11-Mar-24	11	21	2.89	169.57	23.12	60.56	1004.90
2024	11-Mar-24	11	22	3.05	183.67	22.28	68.50	1005.00
2024	11-Mar-24	11	23	2.95	195.36	21.67	76.12	1004.60
2024	12-Mar-24	12	0	2.70	207.38	21.18	82.12	1004.20
2024	12-Mar-24	12	1	2.44	222.15	20.77	84.88	1003.70
2024	12-Mar-24	12	2	2.23	242.27	20.51	84.00	1003.30
2024	12-Mar-24	12	3	2.28	264.29	20.15	81.31	1002.90
2024	12-Mar-24	12	4	2.52	280.72	19.69	77.25	1003.00
2024	12-Mar-24	12	5	2.75	292.92	19.30	71.56	1003.50
2024	12-Mar-24	12	6	2.79	298.93	19.55	64.25	1004.20
2024	12-Mar-24	12	7	3.90	299.03	22.87	48.56	1004.90
2024	12-Mar-24	12	8	3.12	296.12	26.26	38.88	1005.50
2024	12-Mar-24	12	9	2.60	305.46	31.01	28.31	1005.70
2024	12-Mar-24	12	10	2.71	318.04	33.93	23.81	1005.40
2024	12-Mar-24	12	11	3.01	331.10	35.48	22.31	1004.80
2024	12-Mar-24	12	12	3.28	342.56	36.40	21.56	1003.60
2024	12-Mar-24	12	13	3.41	352.24	36.79	21.38	1002.50
2024	12-Mar-24	12	14	3.39	2.37	36.65	21.75	1001.40
2024	12-Mar-24	12	15	3.29	16.28	35.84	22.88	1000.80
2024	12-Mar-24	12	16	3.21	36.40	34.48	25.44	1000.70
2024	12-Mar-24	12	17	2.95	65.13	31.65	36.12	1001.00
2024	12-Mar-24	12	18	3.41	90.66	28.87	46.12	1001.70
2024	12-Mar-24	12	19	3.74	115.39	27.40	56.38	1002.80
2024	12-Mar-24	12	20	3.45	135.92	26.00	68.00	1003.80
2024	12-Mar-24	12	21	3.06	155.92	25.02	78.25	1004.40
2024	12-Mar-24	12	22	2.47	170.72	24.20	87.12	1004.50
2024	12-Mar-24	12	23	2.04	181.10	23.44	95.38	1004.20
2024	13-Mar-24	13	0	1.86	191.64	22.81	100.00	1003.50
2024	13-Mar-24	13	1	1.65	202.56	22.52	100.00	1002.70
2024	13-Mar-24	13	2	1.23	215.20	22.69	100.00	1002.10
2024	13-Mar-24	13	3	0.73	239.04	22.90	99.31	1001.80
2024	13-Mar-24	13	4	0.43	287.78	23.04	97.44	1001.90
2024	13-Mar-24	13	5	0.39	339.04	22.80	97.50	1002.30
2024	13-Mar-24	13	6	0.38	0.00	22.74	96.88	1003.10
2024	13-Mar-24	13	7	0.23	76.43	24.73	83.56	1004.00



N. D. INTERNATIONAL

GOVERNMENT REGISTERED

An ISO 9001:2015 Company | Certificate : 23DQMS20



eiāci

مركز الإمارات العالمي للاعتماد
Emirates International Accreditation Centre

CB-QMS-035

TEST REPORT

2024	13-Mar-24	13	8	0.96	130.04	28.15	58.25	1004.90
2024	13-Mar-24	13	9	1.21	150.12	31.15	43.75	1005.20
2024	13-Mar-24	13	10	1.24	173.86	33.46	36.00	1005.00
2024	13-Mar-24	13	11	1.14	181.57	35.24	31.06	1004.10
2024	13-Mar-24	13	12	0.92	176.58	36.12	28.25	1002.60
2024	13-Mar-24	13	13	0.75	161.75	36.74	26.19	1001.10
2024	13-Mar-24	13	14	0.85	139.46	36.82	25.00	999.70
2024	13-Mar-24	13	15	1.72	121.81	36.15	25.44	998.90
2024	13-Mar-24	13	16	3.25	115.82	34.62	29.81	998.90
2024	13-Mar-24	13	17	4.55	118.19	31.83	40.94	999.50
2024	13-Mar-24	13	18	5.64	126.16	29.37	52.62	1000.60
2024	13-Mar-24	13	19	5.91	136.45	27.67	65.12	1001.80
2024	13-Mar-24	13	20	5.55	145.66	26.48	76.12	1002.90
2024	13-Mar-24	13	21	4.87	151.42	25.76	84.12	1003.40
2024	13-Mar-24	13	22	4.27	152.17	25.24	90.06	1003.40
2024	13-Mar-24	13	23	3.91	154.56	24.83	94.19	1003.00
2024	14-Mar-24	14	0	3.48	160.06	24.44	96.62	1002.30
2024	14-Mar-24	14	1	3.06	169.55	24.03	98.31	1001.70
2024	14-Mar-24	14	2	2.66	183.03	23.58	99.38	1001.30
2024	14-Mar-24	14	3	2.45	203.29	23.16	99.62	1001.20
2024	14-Mar-24	14	4	2.39	225.27	22.80	98.69	1001.40
2024	14-Mar-24	14	5	2.37	244.45	22.40	97.62	1001.80
2024	14-Mar-24	14	6	2.56	258.90	22.39	95.94	1002.60
2024	14-Mar-24	14	7	3.46	270.52	23.96	87.31	1003.50
2024	14-Mar-24	14	8	3.41	275.38	26.77	71.81	1004.30
2024	14-Mar-24	14	9	2.87	284.34	30.33	52.19	1004.80
2024	14-Mar-24	14	10	2.21	292.03	32.80	42.00	1004.50
2024	14-Mar-24	14	11	1.99	293.64	34.44	36.62	1003.70
2024	14-Mar-24	14	12	2.04	299.12	35.50	33.31	1002.60
2024	14-Mar-24	14	13	2.22	311.00	36.04	31.12	1001.30
2024	14-Mar-24	14	14	2.51	322.84	35.98	30.00	1000.20
2024	14-Mar-24	14	15	2.52	333.43	35.44	29.88	999.60
2024	14-Mar-24	14	16	2.08	355.49	34.20	32.81	999.60
2024	14-Mar-24	14	17	1.76	41.76	31.55	48.38	999.80
2024	14-Mar-24	14	18	2.29	69.65	28.26	62.06	1000.40
2024	14-Mar-24	14	19	2.69	93.33	26.95	67.62	1001.40
2024	14-Mar-24	14	20	3.09	116.24	25.98	76.56	1002.30
2024	14-Mar-24	14	21	2.82	138.26	25.24	85.31	1003.00
2024	14-Mar-24	14	22	2.32	158.27	24.74	91.56	1003.00
2024	14-Mar-24	14	23	1.83	176.09	24.35	95.88	1002.60
2024	15-Mar-24	15	0	1.55	195.79	23.92	98.56	1002.10
2024	15-Mar-24	15	1	1.28	222.77	23.65	98.75	1001.40
2024	15-Mar-24	15	2	1.16	264.98	23.51	97.62	1000.90
2024	15-Mar-24	15	3	1.45	299.32	23.03	97.94	1000.70



N. D. INTERNATIONAL

GOVERNMENT REGISTERED

An ISO 9001:2015 Company | Certificate : 23DQMS20



eiāCI

مركز الإمارات العالمي للاعتماد
Emirates International Accreditation Centre

CB-QMS-035

TEST REPORT

2024	15-Mar-24	15	4	1.77	316.79	22.37	98.94	1001.10
2024	15-Mar-24	15	5	1.98	327.25	21.81	99.06	1001.90
2024	15-Mar-24	15	6	2.15	335.30	21.90	96.31	1002.80
2024	15-Mar-24	15	7	2.76	341.51	23.68	86.94	1003.80
2024	15-Mar-24	15	8	1.85	16.21	26.74	70.06	1004.60
2024	15-Mar-24	15	9	1.93	56.37	30.54	50.25	1005.10
2024	15-Mar-24	15	10	1.73	62.86	32.78	41.75	1005.00
2024	15-Mar-24	15	11	1.36	60.79	34.41	35.88	1004.50
2024	15-Mar-24	15	12	1.15	62.57	35.40	31.94	1003.40
2024	15-Mar-24	15	13	1.11	72.84	35.87	29.69	1002.30
2024	15-Mar-24	15	14	1.27	87.53	35.77	28.88	1001.40
2024	15-Mar-24	15	15	2.02	100.23	35.17	29.19	1000.90
2024	15-Mar-24	15	16	3.26	107.70	33.84	32.38	1000.80
2024	15-Mar-24	15	17	4.04	115.03	31.19	44.75	1001.20
2024	15-Mar-24	15	18	4.82	124.03	28.23	58.19	1002.00
2024	15-Mar-24	15	19	5.16	133.59	26.97	66.75	1003.00
2024	15-Mar-24	15	20	4.55	142.82	25.95	75.19	1004.00
2024	15-Mar-24	15	21	3.34	156.01	25.05	83.25	1004.60
2024	15-Mar-24	15	22	2.45	174.33	24.26	89.88	1004.80
2024	15-Mar-24	15	23	2.08	189.71	23.67	94.25	1004.60
2024	16-Mar-24	16	0	1.87	202.60	23.14	97.44	1004.30
2024	16-Mar-24	16	1	1.73	214.91	22.67	99.06	1003.80
2024	16-Mar-24	16	2	1.46	219.57	22.33	99.12	1003.10
2024	16-Mar-24	16	3	1.37	221.77	22.10	98.75	1002.80
2024	16-Mar-24	16	4	1.57	234.50	21.64	100.00	1003.20
2024	16-Mar-24	16	5	1.62	250.25	21.30	100.00	1004.20
2024	16-Mar-24	16	6	1.18	248.20	21.74	97.12	1004.80
2024	16-Mar-24	16	7	1.41	231.54	23.67	88.38	1005.80
2024	16-Mar-24	16	8	1.40	199.85	26.67	67.38	1006.80
2024	16-Mar-24	16	9	1.80	172.26	30.14	46.00	1007.20
2024	16-Mar-24	16	10	1.92	163.41	32.37	37.50	1006.90
2024	16-Mar-24	16	11	1.76	162.21	33.93	32.88	1006.10
2024	16-Mar-24	16	12	1.50	161.85	34.94	29.81	1004.90
2024	16-Mar-24	16	13	1.23	155.22	35.48	28.00	1003.40
2024	16-Mar-24	16	14	1.07	135.59	35.49	27.25	1002.20
2024	16-Mar-24	16	15	1.38	116.85	34.87	28.12	1001.40
2024	16-Mar-24	16	16	1.92	115.83	33.63	32.31	1001.40
2024	16-Mar-24	16	17	2.23	117.10	30.60	50.00	1001.90
2024	16-Mar-24	16	18	3.34	127.97	28.07	59.81	1002.80
2024	16-Mar-24	16	19	3.97	141.71	26.87	67.75	1003.80
2024	16-Mar-24	16	20	4.00	155.39	26.10	75.12	1004.90
2024	16-Mar-24	16	21	3.68	169.10	25.47	81.19	1005.40
2024	16-Mar-24	16	22	2.78	180.48	24.72	87.94	1005.40
2024	16-Mar-24	16	23	2.32	191.05	24.19	92.38	1005.20



N. D. INTERNATIONAL

GOVERNMENT REGISTERED

An ISO 9001:2015 Company | Certificate : 23DQMS20



eiāci

مركز الإمارات العالمي للاعتماد
Emirates International Accreditation Centre

CB-QMS-035

TEST REPORT

2024	17-Mar-24	17	0	2.08	198.43	23.74	95.00	1004.70
2024	17-Mar-24	17	1	1.94	202.74	23.31	96.75	1004.00
2024	17-Mar-24	17	2	1.90	205.51	22.90	98.25	1003.40
2024	17-Mar-24	17	3	1.87	206.78	22.49	99.69	1003.00
2024	17-Mar-24	17	4	1.75	209.65	22.16	100.00	1003.00
2024	17-Mar-24	17	5	1.57	218.53	22.03	100.00	1003.50
2024	17-Mar-24	17	6	1.31	237.92	22.40	98.12	1004.30
2024	17-Mar-24	17	7	1.64	261.79	24.15	89.88	1005.40
2024	17-Mar-24	17	8	1.42	264.32	26.88	72.12	1006.20
2024	17-Mar-24	17	9	1.58	262.03	29.98	54.75	1006.70
2024	17-Mar-24	17	10	1.73	272.59	32.11	45.31	1006.40
2024	17-Mar-24	17	11	1.82	289.29	33.72	38.81	1005.70
2024	17-Mar-24	17	12	1.96	307.05	34.83	34.19	1004.60
2024	17-Mar-24	17	13	2.01	323.04	35.50	31.12	1003.20
2024	17-Mar-24	17	14	1.97	334.15	35.60	29.75	1002.20
2024	17-Mar-24	17	15	1.98	341.35	35.05	30.19	1001.70
2024	17-Mar-24	17	16	1.62	354.18	33.83	34.56	1001.70
2024	17-Mar-24	17	17	1.18	9.15	31.88	46.12	1002.10
2024	17-Mar-24	17	18	1.13	41.37	29.70	57.06	1002.70
2024	17-Mar-24	17	19	1.04	69.24	28.58	64.81	1003.30
2024	17-Mar-24	17	20	0.74	101.55	27.55	68.31	1004.10
2024	17-Mar-24	17	21	0.69	181.30	26.63	71.81	1004.60
2024	17-Mar-24	17	22	1.43	226.78	25.84	74.31	1004.80
2024	17-Mar-24	17	23	1.92	246.99	24.86	78.69	1004.50
2024	18-Mar-24	18	0	2.09	263.11	24.33	79.31	1004.00
2024	18-Mar-24	18	1	2.09	276.22	24.04	78.88	1003.40
2024	18-Mar-24	18	2	2.11	288.10	23.80	78.44	1002.90
2024	18-Mar-24	18	3	2.29	296.30	23.57	77.38	1002.60
2024	18-Mar-24	18	4	2.45	301.06	23.24	77.12	1002.80
2024	18-Mar-24	18	5	2.43	305.07	22.85	78.19	1003.30
2024	18-Mar-24	18	6	2.40	308.40	22.69	78.69	1004.00
2024	18-Mar-24	18	7	3.31	309.25	24.19	68.88	1004.90
2024	18-Mar-24	18	8	2.22	316.42	27.44	55.19	1005.60
2024	18-Mar-24	18	9	0.74	341.57	31.08	41.75	1005.90
2024	18-Mar-24	18	10	0.22	355.91	32.91	38.31	1005.70
2024	18-Mar-24	18	11	0.16	5.44	34.23	35.44	1004.70
2024	18-Mar-24	18	12	0.23	11.69	35.11	32.94	1003.30
2024	18-Mar-24	18	13	0.26	11.98	35.55	31.19	1001.80
2024	18-Mar-24	18	14	0.34	25.97	35.52	30.50	1000.70
2024	18-Mar-24	18	15	0.63	54.13	34.93	31.06	1000.10
2024	18-Mar-24	18	16	1.14	81.76	33.67	34.69	1000.10
2024	18-Mar-24	18	17	1.58	94.25	31.41	48.25	1000.60
2024	18-Mar-24	18	18	1.95	106.55	28.88	63.06	1001.50
2024	18-Mar-24	18	19	2.20	122.50	27.78	67.25	1002.70



N. D. INTERNATIONAL

GOVERNMENT REGISTERED

An ISO 9001:2015 Company | Certificate : 23DQMS20



eiāci

مركز الإمارات العالمي للاعتماد
Emirates International Accreditation Centre

CB-QMS-035

TEST REPORT

2024	18-Mar-24	18	20	2.10	142.57	26.91	73.25	1003.70
2024	18-Mar-24	18	21	1.97	167.89	26.23	78.25	1004.30
2024	18-Mar-24	18	22	2.04	190.36	25.37	83.12	1004.20
2024	18-Mar-24	18	23	2.03	207.26	24.73	86.38	1003.90
2024	19-Mar-24	19	0	1.96	223.55	24.35	87.88	1003.50
2024	19-Mar-24	19	1	1.91	241.65	23.92	89.19	1003.10
2024	19-Mar-24	19	2	1.95	260.99	23.45	89.69	1002.90
2024	19-Mar-24	19	3	2.00	279.68	23.03	89.56	1002.60
2024	19-Mar-24	19	4	2.08	296.37	22.55	89.31	1002.70
2024	19-Mar-24	19	5	2.16	308.53	22.10	88.94	1003.10
2024	19-Mar-24	19	6	2.26	315.98	22.23	86.69	1003.90
2024	19-Mar-24	19	7	3.33	318.61	23.91	75.31	1004.60
2024	19-Mar-24	19	8	2.46	329.19	27.01	60.19	1005.40
2024	19-Mar-24	19	9	1.42	330.61	30.17	46.75	1005.70
2024	19-Mar-24	19	10	1.04	279.96	32.06	41.44	1005.50
2024	19-Mar-24	19	11	1.26	249.32	33.31	38.31	1004.60
2024	19-Mar-24	19	12	1.47	236.48	34.09	36.19	1003.50
2024	19-Mar-24	19	13	1.61	229.13	34.26	35.31	1002.40
2024	19-Mar-24	19	14	1.63	221.11	33.81	35.75	1001.50
2024	19-Mar-24	19	15	1.52	214.51	33.24	36.88	1001.10
2024	19-Mar-24	19	16	1.27	208.78	32.24	40.69	1001.30
2024	19-Mar-24	19	17	0.85	194.93	30.80	50.06	1001.70
2024	19-Mar-24	19	18	0.80	158.20	29.19	61.19	1002.30
2024	19-Mar-24	19	19	0.86	141.26	28.37	64.44	1003.10
2024	19-Mar-24	19	20	0.92	144.29	27.56	69.75	1004.00
2024	19-Mar-24	19	21	1.15	164.27	26.75	74.62	1004.50
2024	19-Mar-24	19	22	1.61	165.96	25.50	83.50	1004.30
2024	19-Mar-24	19	23	2.09	172.48	24.65	85.19	1003.70
2024	20-Mar-24	20	0	2.18	202.79	24.23	86.94	1003.80
2024	20-Mar-24	20	1	2.86	244.91	23.69	87.75	1003.80
2024	20-Mar-24	20	2	4.43	268.28	23.28	85.88	1003.70
2024	20-Mar-24	20	3	4.81	281.91	22.55	84.88	1003.80
2024	20-Mar-24	20	4	4.01	293.27	21.82	84.25	1003.90
2024	20-Mar-24	20	5	3.32	297.95	21.21	85.31	1004.30
2024	20-Mar-24	20	6	4.09	285.28	20.90	85.19	1005.40
2024	20-Mar-24	20	7	4.41	275.59	20.84	83.50	1006.90
2024	20-Mar-24	20	8	3.25	286.04	20.72	76.50	1007.70
2024	20-Mar-24	20	9	1.67	318.03	20.76	72.69	1007.90
2024	20-Mar-24	20	10	0.64	342.23	21.54	68.50	1008.00
2024	20-Mar-24	20	11	0.13	37.57	22.51	64.12	1007.50
2024	20-Mar-24	20	12	1.46	56.14	24.07	57.25	1005.70
2024	20-Mar-24	20	13	1.76	45.18	25.67	50.31	1004.50
2024	20-Mar-24	20	14	1.18	345.87	26.65	45.25	1004.30
2024	20-Mar-24	20	15	1.70	295.27	26.96	42.75	1004.20



N. D. INTERNATIONAL

GOVERNMENT REGISTERED

An ISO 9001:2015 Company | Certificate : 23DQMS20



eiāci

مركز الإمارات العالمي للاعتماد
Emirates International Accreditation Centre
CB-QMS-035

TEST REPORT

2024	20-Mar-24	20	16	1.49	320.12	26.30	46.12	1003.80
2024	20-Mar-24	20	17	1.22	344.00	25.03	57.81	1003.90
2024	20-Mar-24	20	18	0.52	338.04	23.75	66.19	1004.30
2024	20-Mar-24	20	19	0.26	164.29	22.96	69.12	1004.60
2024	20-Mar-24	20	20	0.90	187.00	21.93	74.81	1005.30
2024	20-Mar-24	20	21	1.13	199.44	21.25	76.50	1005.80
2024	20-Mar-24	20	22	1.13	219.65	20.73	76.69	1005.90
2024	20-Mar-24	20	23	1.28	232.22	20.30	76.69	1005.80
2024	21-Mar-24	21	0	1.65	239.78	19.68	77.81	1005.60
2024	21-Mar-24	21	1	1.84	255.26	19.14	79.44	1005.20
2024	21-Mar-24	21	2	2.04	270.44	18.52	80.69	1004.60
2024	21-Mar-24	21	3	2.15	277.95	17.62	82.69	1004.20
2024	21-Mar-24	21	4	2.24	284.76	16.56	84.56	1004.10
2024	21-Mar-24	21	5	2.20	288.24	15.98	85.88	1004.60
2024	21-Mar-24	21	6	1.97	289.94	16.37	84.81	1005.40
2024	21-Mar-24	21	7	2.32	296.13	18.82	70.06	1006.30
2024	21-Mar-24	21	8	1.58	295.80	22.90	49.44	1007.00
2024	21-Mar-24	21	9	1.51	283.75	26.33	38.62	1007.00
2024	21-Mar-24	21	10	1.63	281.90	28.41	34.44	1006.40
2024	21-Mar-24	21	11	1.69	286.93	30.01	31.00	1005.20
2024	21-Mar-24	21	12	1.79	297.91	31.13	28.50	1003.80
2024	21-Mar-24	21	13	2.10	308.66	31.62	27.06	1002.30
2024	21-Mar-24	21	14	2.42	317.75	31.62	26.38	1001.30
2024	21-Mar-24	21	15	2.38	322.08	31.15	26.44	1000.60
2024	21-Mar-24	21	16	1.92	326.44	30.19	28.69	1000.40
2024	21-Mar-24	21	17	1.13	2.76	28.26	39.69	1000.80
2024	21-Mar-24	21	18	1.60	56.15	24.66	57.56	1001.60
2024	21-Mar-24	21	19	1.97	82.48	22.86	64.44	1002.60
2024	21-Mar-24	21	20	2.15	104.29	21.79	69.19	1003.60
2024	21-Mar-24	21	21	2.28	122.55	20.98	73.50	1004.10
2024	21-Mar-24	21	22	2.39	134.60	20.33	77.56	1004.00
2024	21-Mar-24	21	23	2.38	143.13	19.82	81.25	1003.80
2024	22-Mar-24	22	0	2.17	152.79	19.50	83.75	1003.50
2024	22-Mar-24	22	1	1.80	165.66	19.45	84.12	1003.00
2024	22-Mar-24	22	2	1.37	185.55	19.50	83.62	1002.40
2024	22-Mar-24	22	3	1.10	229.04	19.41	83.06	1001.90
2024	22-Mar-24	22	4	1.41	272.54	18.53	85.50	1001.90
2024	22-Mar-24	22	5	1.87	289.57	17.49	88.00	1002.20
2024	22-Mar-24	22	6	2.06	298.02	17.64	85.94	1002.80
2024	22-Mar-24	22	7	3.25	303.84	19.89	69.81	1003.40
2024	22-Mar-24	22	8	2.93	289.93	23.18	54.56	1003.80
2024	22-Mar-24	22	9	3.28	279.06	27.00	39.44	1003.90
2024	22-Mar-24	22	10	3.43	284.38	29.37	32.75	1003.40
2024	22-Mar-24	22	11	3.57	292.52	31.05	29.19	1002.50



N. D. INTERNATIONAL

GOVERNMENT REGISTERED

An ISO 9001:2015 Company | Certificate : 23DQMS20



eiāci

مركز الإمارات العالمي للاعتماد
Emirates International Accreditation Centre

CB-QMS-035

TEST REPORT

2024	22-Mar-24	22	12	3.70	302.58	32.18	27.38	1001.10
2024	22-Mar-24	22	13	3.76	314.16	32.85	26.25	999.70
2024	22-Mar-24	22	14	3.75	325.18	33.01	26.00	998.60
2024	22-Mar-24	22	15	3.61	332.82	32.55	26.75	998.00
2024	22-Mar-24	22	16	3.05	341.33	31.52	29.38	997.90
2024	22-Mar-24	22	17	1.88	10.75	28.82	46.38	998.10
2024	22-Mar-24	22	18	2.29	48.87	25.11	60.50	998.80
2024	22-Mar-24	22	19	2.42	74.49	23.78	63.75	999.70
2024	22-Mar-24	22	20	2.45	96.97	22.80	68.31	1000.60
2024	22-Mar-24	22	21	2.48	113.58	22.01	73.94	1001.00
2024	22-Mar-24	22	22	2.48	123.19	21.43	79.94	1001.10
2024	22-Mar-24	22	23	2.39	128.48	20.98	86.50	1000.90
2024	23-Mar-24	23	0	2.17	130.91	20.62	92.62	1000.60
2024	23-Mar-24	23	1	1.86	131.59	20.45	97.00	1000.10
2024	23-Mar-24	23	2	1.47	129.38	20.46	99.94	999.60
2024	23-Mar-24	23	3	0.96	125.37	20.61	100.00	999.20
2024	23-Mar-24	23	4	0.38	114.44	20.83	99.19	999.30
2024	23-Mar-24	23	5	0.18	329.04	20.57	99.19	999.80
2024	23-Mar-24	23	6	0.66	307.82	20.52	97.12	1000.60
2024	23-Mar-24	23	7	1.19	297.74	22.80	82.88	1001.50
2024	23-Mar-24	23	8	1.36	280.28	26.35	60.62	1002.30
2024	23-Mar-24	23	9	2.32	291.30	29.86	40.81	1002.60
2024	23-Mar-24	23	10	2.85	304.04	32.39	30.94	1002.20
2024	23-Mar-24	23	11	3.05	316.97	34.18	25.88	1001.40
2024	23-Mar-24	23	12	2.94	327.49	35.36	23.00	1000.10
2024	23-Mar-24	23	13	2.50	336.07	35.98	21.44	998.70
2024	23-Mar-24	23	14	1.85	344.32	36.07	20.62	997.50
2024	23-Mar-24	23	15	0.95	348.14	35.67	20.75	996.90
2024	23-Mar-24	23	16	0.08	228.81	34.86	22.38	996.80
2024	23-Mar-24	23	17	1.28	158.46	32.19	34.88	997.20
2024	23-Mar-24	23	18	2.99	158.25	27.09	52.94	998.00
2024	23-Mar-24	23	19	4.23	170.12	25.60	58.62	999.00
2024	23-Mar-24	23	20	4.52	185.85	24.80	68.25	1000.10
2024	23-Mar-24	23	21	3.93	200.34	24.08	74.19	1000.80
2024	23-Mar-24	23	22	3.49	213.87	23.23	77.19	1000.90
2024	23-Mar-24	23	23	3.39	227.42	22.49	77.06	1000.70
2024	24-Mar-24	24	0	3.28	235.97	21.75	75.50	1000.40
2024	24-Mar-24	24	1	3.15	241.91	20.94	74.12	999.90
2024	24-Mar-24	24	2	3.06	247.82	20.28	73.00	999.50
2024	24-Mar-24	24	3	3.14	252.65	19.77	71.94	999.30
2024	24-Mar-24	24	4	3.35	257.20	19.45	70.69	999.80
2024	24-Mar-24	24	5	3.49	262.02	19.16	71.12	1000.60
2024	24-Mar-24	24	6	3.75	265.34	19.68	69.94	1001.70
2024	24-Mar-24	24	7	4.76	263.78	22.70	58.88	1002.70



N. D. INTERNATIONAL

GOVERNMENT REGISTERED

An ISO 9001:2015 Company | Certificate : 23DQMS20



eiāci

مركز الإمارات العالمي للاعتماد
Emirates International Accreditation Centre

CB-QMS-035

TEST REPORT

2024	24-Mar-24	24	8	3.91	255.41	26.51	50.00	1003.50
2024	24-Mar-24	24	9	3.85	253.26	31.40	34.56	1003.90
2024	24-Mar-24	24	10	3.34	261.11	34.55	26.19	1003.90
2024	24-Mar-24	24	11	2.70	273.98	36.34	22.62	1003.20
2024	24-Mar-24	24	12	2.24	287.04	37.36	20.44	1002.00
2024	24-Mar-24	24	13	1.84	297.22	37.75	19.38	1000.60
2024	24-Mar-24	24	14	1.55	306.41	37.63	19.19	999.50
2024	24-Mar-24	24	15	1.27	312.51	37.10	19.44	999.00
2024	24-Mar-24	24	16	0.74	340.22	36.08	21.44	999.10
2024	24-Mar-24	24	17	0.83	79.65	33.33	39.06	999.50
2024	24-Mar-24	24	18	2.08	112.32	29.31	51.31	1000.40
2024	24-Mar-24	24	19	2.57	130.43	27.30	59.00	1001.60
2024	24-Mar-24	24	20	2.52	150.10	25.94	69.75	1002.60
2024	24-Mar-24	24	21	2.27	169.08	25.28	78.62	1003.20
2024	24-Mar-24	24	22	2.05	188.32	24.76	82.88	1003.20
2024	24-Mar-24	24	23	1.98	205.25	24.24	83.31	1002.90
2024	25-Mar-24	25	0	1.99	220.70	23.75	81.62	1002.40
2024	25-Mar-24	25	1	2.09	237.97	23.26	78.06	1001.90
2024	25-Mar-24	25	2	2.37	259.76	22.47	75.19	1001.60
2024	25-Mar-24	25	3	2.68	275.86	21.55	73.25	1001.50
2024	25-Mar-24	25	4	2.82	282.65	20.89	70.38	1001.90
2024	25-Mar-24	25	5	2.85	283.65	20.28	69.06	1002.30
2024	25-Mar-24	25	6	2.72	282.28	20.67	66.62	1002.90
2024	25-Mar-24	25	7	3.83	281.06	23.80	49.12	1003.60
2024	25-Mar-24	25	8	3.22	275.57	26.40	42.38	1004.20
2024	25-Mar-24	25	9	2.98	259.13	31.30	29.94	1004.40
2024	25-Mar-24	25	10	2.77	253.97	34.90	22.75	1004.10
2024	25-Mar-24	25	11	2.09	253.94	36.56	21.00	1003.20
2024	25-Mar-24	25	12	1.60	252.10	37.47	20.25	1002.00
2024	25-Mar-24	25	13	1.26	247.41	37.93	20.06	1000.60
2024	25-Mar-24	25	14	1.02	238.51	37.91	20.38	999.40
2024	25-Mar-24	25	15	1.00	215.17	37.44	21.25	998.80
2024	25-Mar-24	25	16	1.26	182.13	36.31	24.62	998.50
2024	25-Mar-24	25	17	1.85	155.82	33.13	42.75	998.70
2024	25-Mar-24	25	18	3.09	153.56	29.43	55.12	999.20
2024	25-Mar-24	25	19	3.67	161.76	27.65	63.75	1000.00
2024	25-Mar-24	25	20	3.45	176.37	26.38	74.31	1000.70
2024	25-Mar-24	25	21	3.14	195.73	25.50	80.94	1001.40
2024	25-Mar-24	25	22	3.08	213.53	24.80	83.12	1001.80
2024	25-Mar-24	25	23	3.13	224.49	24.01	83.31	1001.80
2024	26-Mar-24	26	0	3.16	232.54	23.22	82.69	1001.70
2024	26-Mar-24	26	1	3.17	239.33	22.46	81.56	1001.40
2024	26-Mar-24	26	2	3.14	244.52	21.81	80.50	1001.10
2024	26-Mar-24	26	3	3.21	249.31	21.29	79.50	1000.90



N. D. INTERNATIONAL

GOVERNMENT REGISTERED

An ISO 9001:2015 Company | Certificate : 23DQMS20



eiāci

مركز الإمارات العالمي للاعتماد

Emirates International Accreditation Centre

CB-QMS-035

TEST REPORT

2024	26-Mar-24	26	4	3.28	253.98	20.92	78.88	1001.10
2024	26-Mar-24	26	5	3.30	258.66	20.57	79.38	1001.70
2024	26-Mar-24	26	6	3.32	262.29	20.96	78.44	1002.50
2024	26-Mar-24	26	7	4.29	263.10	23.55	67.62	1003.30
2024	26-Mar-24	26	8	3.72	260.93	26.49	60.00	1004.00
2024	26-Mar-24	26	9	3.39	258.30	31.01	44.62	1004.30
2024	26-Mar-24	26	10	3.33	265.01	34.21	33.31	1004.20
2024	26-Mar-24	26	11	2.91	273.38	35.76	30.00	1003.60
2024	26-Mar-24	26	12	2.37	278.53	36.73	28.25	1002.80
2024	26-Mar-24	26	13	1.64	274.92	37.15	27.50	1001.70
2024	26-Mar-24	26	14	0.96	256.87	37.11	27.50	1000.70
2024	26-Mar-24	26	15	1.09	220.33	36.58	28.06	1000.20
2024	26-Mar-24	26	16	1.56	202.33	35.48	30.75	1000.10
2024	26-Mar-24	26	17	1.57	175.71	32.93	46.94	1000.50
2024	26-Mar-24	26	18	2.36	158.02	29.63	60.69	1001.30
2024	26-Mar-24	26	19	2.85	163.41	27.87	66.12	1002.40
2024	26-Mar-24	26	20	2.74	175.59	26.42	74.19	1003.40
2024	26-Mar-24	26	21	2.54	187.78	25.59	79.69	1004.00
2024	26-Mar-24	26	22	2.27	201.18	25.12	82.25	1004.30
2024	26-Mar-24	26	23	2.13	213.92	24.70	83.38	1004.30
2024	27-Mar-24	27	0	2.22	226.00	23.76	84.69	1003.90
2024	27-Mar-24	27	1	2.23	241.37	23.13	84.38	1003.60
2024	27-Mar-24	27	2	2.28	262.70	22.51	83.88	1003.60
2024	27-Mar-24	27	3	2.41	274.28	21.90	82.88	1003.60
2024	27-Mar-24	27	4	2.58	282.40	21.39	81.00	1004.00
2024	27-Mar-24	27	5	2.77	291.71	20.95	78.44	1004.80
2024	27-Mar-24	27	6	2.91	295.74	21.37	74.00	1005.60
2024	27-Mar-24	27	7	4.03	293.78	24.12	58.31	1006.30
2024	27-Mar-24	27	8	2.94	286.07	27.44	47.44	1006.60
2024	27-Mar-24	27	9	2.03	277.54	32.62	31.50	1006.50
2024	27-Mar-24	27	10	1.96	293.80	35.33	26.00	1006.30
2024	27-Mar-24	27	11	2.29	315.28	36.70	23.38	1005.80
2024	27-Mar-24	27	12	2.41	326.52	37.36	22.06	1004.60
2024	27-Mar-24	27	13	2.38	333.94	37.60	21.19	1003.20
2024	27-Mar-24	27	14	2.44	342.26	37.49	20.88	1002.10
2024	27-Mar-24	27	15	2.49	345.83	36.89	21.19	1001.40
2024	27-Mar-24	27	16	2.12	350.68	35.99	22.56	1000.90
2024	27-Mar-24	27	17	1.08	27.49	33.42	40.38	1000.60
2024	27-Mar-24	27	18	1.56	98.66	30.45	46.56	1000.90
2024	27-Mar-24	27	19	1.96	127.05	28.48	52.50	1001.80
2024	27-Mar-24	27	20	2.06	151.01	26.88	61.06	1002.90
2024	27-Mar-24	27	21	2.08	172.45	25.69	68.12	1003.60
2024	27-Mar-24	27	22	2.01	194.85	24.97	71.56	1003.80
2024	27-Mar-24	27	23	1.79	226.77	24.81	70.12	1003.70



N. D. INTERNATIONAL

GOVERNMENT REGISTERED

An ISO 9001:2015 Company | Certificate : 23DQMS20



eiāci

مركز الإمارات العالمي للاعتماد
Emirates International Accreditation Centre

CB-QMS-035

TEST REPORT

2024	28-Mar-24	28	0	1.70	264.47	24.55	67.81	1003.40
2024	28-Mar-24	28	1	1.72	289.34	23.97	66.56	1002.80
2024	28-Mar-24	28	2	1.83	312.22	23.25	67.12	1002.40
2024	28-Mar-24	28	3	1.89	322.89	22.62	67.31	1002.20
2024	28-Mar-24	28	4	1.92	319.30	22.09	67.50	1002.20
2024	28-Mar-24	28	5	1.98	313.88	21.53	67.94	1002.50
2024	28-Mar-24	28	6	1.94	309.60	21.62	70.00	1003.00
2024	28-Mar-24	28	7	2.52	304.77	24.51	52.44	1003.60
2024	28-Mar-24	28	8	1.98	296.16	27.72	41.81	1003.80
2024	28-Mar-24	28	9	1.71	283.72	32.41	29.19	1003.70
2024	28-Mar-24	28	10	2.05	287.05	35.05	23.81	1003.10
2024	28-Mar-24	28	11	2.23	296.48	36.78	21.00	1002.30
2024	28-Mar-24	28	12	2.41	306.42	37.98	19.38	1001.00
2024	28-Mar-24	28	13	2.56	316.61	38.66	18.38	999.60
2024	28-Mar-24	28	14	2.68	325.71	38.81	18.00	998.50
2024	28-Mar-24	28	15	2.58	332.19	38.40	18.44	997.70
2024	28-Mar-24	28	16	1.95	336.83	37.52	20.31	997.50
2024	28-Mar-24	28	17	0.62	35.29	35.12	37.50	997.60
2024	28-Mar-24	28	18	1.82	126.08	30.97	48.94	998.10
2024	28-Mar-24	28	19	2.48	150.52	28.33	58.00	999.00
2024	28-Mar-24	28	20	2.45	170.84	27.21	65.06	1000.10
2024	28-Mar-24	28	21	2.19	190.91	26.65	70.81	1000.80
2024	28-Mar-24	28	22	1.85	208.73	26.34	73.50	1001.00
2024	28-Mar-24	28	23	1.55	223.77	26.09	72.75	1000.70
2024	29-Mar-24	29	0	1.38	242.42	25.45	73.31	1000.30
2024	29-Mar-24	29	1	1.30	263.09	24.70	75.81	999.70
2024	29-Mar-24	29	2	1.19	279.83	23.91	79.38	999.30
2024	29-Mar-24	29	3	1.07	295.07	23.31	82.25	999.20
2024	29-Mar-24	29	4	1.01	308.11	22.98	84.00	999.30
2024	29-Mar-24	29	5	0.95	313.33	22.90	84.69	999.90
2024	29-Mar-24	29	6	0.93	307.45	23.34	83.44	1000.70
2024	29-Mar-24	29	7	1.41	301.40	25.97	69.31	1001.40
2024	29-Mar-24	29	8	1.02	292.45	29.22	56.12	1001.90
2024	29-Mar-24	29	9	1.20	287.02	33.55	36.94	1002.10
2024	29-Mar-24	29	10	1.85	301.34	36.64	27.69	1001.80
2024	29-Mar-24	29	11	2.41	317.63	38.33	24.75	1001.10
2024	29-Mar-24	29	12	2.89	329.49	39.33	23.19	1000.00
2024	29-Mar-24	29	13	3.14	337.64	39.80	22.44	998.70
2024	29-Mar-24	29	14	3.12	342.97	39.83	22.38	997.60
2024	29-Mar-24	29	15	2.71	346.00	39.26	22.94	997.00
2024	29-Mar-24	29	16	1.85	357.57	38.35	24.81	996.80
2024	29-Mar-24	29	17	1.11	70.67	35.55	41.50	997.00
2024	29-Mar-24	29	18	2.22	117.92	31.36	56.06	997.60
2024	29-Mar-24	29	19	2.54	138.75	29.52	61.69	998.50



N. D. INTERNATIONAL

GOVERNMENT REGISTERED

An ISO 9001:2015 Company | Certificate : 23DQMS20



eiāci

مركز الإمارات العالمي للاعتماد
Emirates International Accreditation Centre

CB-QMS-035

TEST REPORT

2024	29-Mar-24	29	20	2.35	156.68	28.31	69.69	999.50
2024	29-Mar-24	29	21	2.03	176.91	27.41	75.94	1000.10
2024	29-Mar-24	29	22	1.83	199.21	26.73	78.31	1000.30
2024	29-Mar-24	29	23	1.70	218.66	26.18	78.38	1000.20
2024	30-Mar-24	30	0	1.60	243.31	25.98	75.50	1000.00
2024	30-Mar-24	30	1	1.60	269.44	25.78	72.88	999.80
2024	30-Mar-24	30	2	1.66	290.40	25.28	72.38	999.70
2024	30-Mar-24	30	3	1.81	294.79	24.68	73.56	999.80
2024	30-Mar-24	30	4	2.02	289.42	24.19	73.81	1000.20
2024	30-Mar-24	30	5	2.16	284.64	23.71	73.94	1000.90
2024	30-Mar-24	30	6	2.15	279.43	24.08	73.00	1001.70
2024	30-Mar-24	30	7	3.08	273.20	27.22	54.62	1002.40
2024	30-Mar-24	30	8	2.56	262.12	30.67	43.94	1002.90
2024	30-Mar-24	30	9	2.18	258.45	35.23	31.19	1003.10
2024	30-Mar-24	30	10	1.95	261.93	37.69	26.44	1002.70
2024	30-Mar-24	30	11	1.65	264.56	39.12	24.25	1002.00
2024	30-Mar-24	30	12	1.33	271.01	40.01	23.06	1001.00
2024	30-Mar-24	30	13	1.01	282.96	40.58	22.25	999.60
2024	30-Mar-24	30	14	0.64	304.08	40.60	22.25	998.50
2024	30-Mar-24	30	15	0.23	348.31	40.08	23.06	997.70
2024	30-Mar-24	30	16	0.58	93.87	38.73	26.69	997.80
2024	30-Mar-24	30	17	1.68	118.59	35.87	40.44	998.20
2024	30-Mar-24	30	18	3.29	137.70	32.35	52.62	999.10
2024	30-Mar-24	30	19	4.30	152.97	30.50	60.00	1000.20
2024	30-Mar-24	30	20	4.77	163.55	29.19	69.81	1001.30
2024	30-Mar-24	30	21	4.54	174.77	28.16	77.19	1001.90
2024	30-Mar-24	30	22	4.24	186.24	27.60	79.69	1002.00
2024	30-Mar-24	30	23	3.92	198.25	27.12	80.31	1001.80
2024	31-Mar-24	31	0	3.61	210.73	26.62	79.94	1001.40
2024	31-Mar-24	31	1	3.42	223.61	26.05	79.31	1001.00
2024	31-Mar-24	31	2	3.19	234.36	25.47	78.81	1000.70
2024	31-Mar-24	31	3	2.90	244.96	24.90	78.94	1000.60
2024	31-Mar-24	31	4	2.73	255.92	24.46	78.56	1001.00
2024	31-Mar-24	31	5	2.68	264.64	24.08	78.00	1001.70
2024	31-Mar-24	31	6	2.77	272.43	24.57	74.25	1002.60
2024	31-Mar-24	31	7	3.81	278.96	27.00	59.94	1003.70
2024	31-Mar-24	31	8	2.96	286.86	30.13	49.69	1004.40
2024	31-Mar-24	31	9	3.14	295.80	34.93	33.44	1004.30
2024	31-Mar-24	31	10	2.71	288.17	37.19	29.06	1003.50
2024	31-Mar-24	31	11	2.74	276.54	38.97	26.25	1002.40
2024	31-Mar-24	31	12	3.04	268.53	40.20	24.12	1000.90
2024	31-Mar-24	31	13	3.37	264.14	40.81	23.00	999.30
2024	31-Mar-24	31	14	3.72	262.99	40.84	22.81	998.00
2024	31-Mar-24	31	15	4.08	265.27	40.29	23.44	997.20



N. D. INTERNATIONAL

GOVERNMENT REGISTERED

An ISO 9001:2015 Company | Certificate : 23DQMS20



eiāci

مركز الإمارات العالمي للاعتماد
Emirates International Accreditation Centre

CB-QMS-035

TEST REPORT

2024	31-Mar-24	31	16	3.73	267.72	38.56	28.25	997.20
2024	31-Mar-24	31	17	2.81	262.34	35.75	40.62	997.60
2024	31-Mar-24	31	18	3.21	258.20	32.08	49.25	998.20
2024	31-Mar-24	31	19	3.45	258.89	30.60	50.69	999.00
2024	31-Mar-24	31	20	3.55	260.75	29.48	51.81	999.70
2024	31-Mar-24	31	21	3.38	261.89	28.38	54.75	999.90
2024	31-Mar-24	31	22	3.27	262.31	27.44	57.56	999.60
2024	31-Mar-24	31	23	3.28	262.89	26.66	59.12	998.90
2024	01-Apr-24	1	0	3.38	265.36	26.02	59.94	998.30
2024	01-Apr-24	1	1	3.41	267.37	25.44	60.88	997.70
2024	01-Apr-24	1	2	3.35	268.66	24.92	62.19	997.20
2024	01-Apr-24	1	3	3.53	267.59	24.55	62.56	997.00
2024	01-Apr-24	1	4	3.79	266.10	24.28	62.44	997.30
2024	01-Apr-24	1	5	3.93	267.50	23.98	63.00	998.00
2024	01-Apr-24	1	6	4.60	270.19	24.64	59.69	998.70
2024	01-Apr-24	1	7	5.63	271.51	27.37	49.62	999.50
2024	01-Apr-24	1	8	5.36	274.01	31.21	39.44	1000.00
2024	01-Apr-24	1	9	6.02	282.05	35.45	29.00	1000.00
2024	01-Apr-24	1	10	5.24	291.52	37.86	25.50	999.50
2024	01-Apr-24	1	11	4.08	296.76	39.40	23.50	998.60
2024	01-Apr-24	1	12	3.11	294.50	40.30	22.25	997.30
2024	01-Apr-24	1	13	2.42	287.09	40.66	21.44	995.90
2024	01-Apr-24	1	14	2.07	279.32	40.55	21.31	994.80
2024	01-Apr-24	1	15	2.29	277.66	40.16	21.44	994.20
2024	01-Apr-24	1	16	2.58	278.18	39.24	22.88	994.10
2024	01-Apr-24	1	17	1.82	271.23	36.67	36.94	994.30
2024	01-Apr-24	1	18	1.95	253.96	33.60	47.88	995.00
2024	01-Apr-24	1	19	2.53	251.45	31.58	51.38	996.00
2024	01-Apr-24	1	20	2.95	256.22	30.06	53.44	997.00
2024	01-Apr-24	1	21	3.10	262.18	28.94	54.94	997.60
2024	01-Apr-24	1	22	3.13	268.42	27.91	56.94	997.70
2024	01-Apr-24	1	23	3.10	274.48	26.97	58.94	997.30
2024	02-Apr-24	2	0	3.07	282.05	26.08	60.56	996.90
2024	02-Apr-24	2	1	3.08	291.75	25.31	61.75	996.50
2024	02-Apr-24	2	2	3.22	299.68	24.65	62.69	996.10
2024	02-Apr-24	2	3	3.40	304.13	24.07	63.19	996.10
2024	02-Apr-24	2	4	3.44	307.05	23.53	63.75	996.40
2024	02-Apr-24	2	5	3.31	308.68	22.98	64.56	997.20
2024	02-Apr-24	2	6	3.27	308.70	23.42	62.06	997.90
2024	02-Apr-24	2	7	4.13	306.85	26.12	48.88	998.80
2024	02-Apr-24	2	8	3.18	307.01	29.55	39.06	999.50
2024	02-Apr-24	2	9	2.33	322.78	34.23	26.25	999.90
2024	02-Apr-24	2	10	1.47	332.21	37.00	22.12	999.60
2024	02-Apr-24	2	11	0.80	327.40	38.48	21.19	998.80



N. D. INTERNATIONAL

GOVERNMENT REGISTERED

An ISO 9001:2015 Company | Certificate : 23DQMS20



eiāci

مركز الإمارات العالمي للاعتماد
Emirates International Accreditation Centre

CB-QMS-035

TEST REPORT

2024	02-Apr-24	2	12	0.53	334.57	39.47	20.62	997.60
2024	02-Apr-24	2	13	0.54	17.65	39.98	20.25	996.30
2024	02-Apr-24	2	14	1.05	52.87	40.05	20.19	995.20
2024	02-Apr-24	2	15	1.47	63.43	39.55	20.62	994.60
2024	02-Apr-24	2	16	1.92	79.19	38.45	22.56	994.40
2024	02-Apr-24	2	17	2.13	96.73	35.59	34.81	994.80
2024	02-Apr-24	2	18	2.98	115.42	31.41	50.38	995.60
2024	02-Apr-24	2	19	3.84	134.09	29.55	59.94	996.70
2024	02-Apr-24	2	20	3.71	152.30	28.35	71.56	997.80
2024	02-Apr-24	2	21	3.21	166.91	27.73	80.00	998.70
2024	02-Apr-24	2	22	2.40	175.90	27.21	85.94	999.00
2024	02-Apr-24	2	23	1.74	185.91	26.60	90.69	998.90
2024	03-Apr-24	3	0	1.45	200.19	25.98	94.62	998.50
2024	03-Apr-24	3	1	1.14	229.99	25.57	96.75	998.20
2024	03-Apr-24	3	2	1.19	278.29	25.19	97.75	997.90
2024	03-Apr-24	3	3	1.62	302.39	24.70	97.56	997.90
2024	03-Apr-24	3	4	1.90	313.50	24.30	94.50	998.30
2024	03-Apr-24	3	5	2.09	321.84	23.85	89.75	998.90
2024	03-Apr-24	3	6	2.43	327.49	24.37	80.19	999.60
2024	03-Apr-24	3	7	2.82	330.81	26.92	61.44	1000.60
2024	03-Apr-24	3	8	1.57	354.57	30.28	48.94	1001.40
2024	03-Apr-24	3	9	1.57	38.35	34.21	34.81	1001.60
2024	03-Apr-24	3	10	1.31	40.64	36.40	28.88	1001.40
2024	03-Apr-24	3	11	0.85	25.62	38.02	25.19	1000.90
2024	03-Apr-24	3	12	0.55	4.09	39.21	22.56	999.90
2024	03-Apr-24	3	13	0.48	8.39	39.92	20.94	998.60
2024	03-Apr-24	3	14	0.59	42.32	40.13	20.19	997.50
2024	03-Apr-24	3	15	0.98	90.00	39.66	20.31	996.80
2024	03-Apr-24	3	16	2.01	115.07	38.52	22.19	996.50
2024	03-Apr-24	3	17	2.94	124.16	35.48	34.06	996.80
2024	03-Apr-24	3	18	4.35	135.15	31.37	49.25	997.60
2024	03-Apr-24	3	19	5.25	148.13	29.50	62.50	998.70
2024	03-Apr-24	3	20	5.43	161.38	28.56	74.06	999.80
2024	03-Apr-24	3	21	4.83	174.70	27.85	81.94	1000.60
2024	03-Apr-24	3	22	4.12	185.87	27.28	86.44	1000.70
2024	03-Apr-24	3	23	3.60	194.31	26.76	89.19	1000.10
2024	04-Apr-24	4	0	3.13	203.24	26.19	91.06	999.30
2024	04-Apr-24	4	1	2.58	215.28	25.51	92.75	998.50
2024	04-Apr-24	4	2	2.40	231.60	24.87	93.00	997.90
2024	04-Apr-24	4	3	2.33	245.67	24.33	90.75	997.60
2024	04-Apr-24	4	4	2.56	259.27	24.11	84.94	997.70
2024	04-Apr-24	4	5	2.77	270.65	23.33	79.44	998.20
2024	04-Apr-24	4	6	3.20	277.00	23.84	67.19	998.80
2024	04-Apr-24	4	7	4.40	278.58	26.93	46.19	999.80



N. D. INTERNATIONAL

GOVERNMENT REGISTERED

An ISO 9001:2015 Company | Certificate : 23DQMS20



eiāci

مركز الإمارات العالمي للاعتماد
Emirates International Accreditation Centre

CB-QMS-035

TEST REPORT

2024	04-Apr-24	4	8	3.47	277.38	30.71	34.69	1000.50
2024	04-Apr-24	4	9	3.16	281.98	35.84	21.94	1000.50
2024	04-Apr-24	4	10	2.43	280.37	38.31	18.62	1000.30
2024	04-Apr-24	4	11	1.91	268.59	39.91	17.25	999.50
2024	04-Apr-24	4	12	1.69	250.81	40.83	16.75	998.40
2024	04-Apr-24	4	13	1.61	233.69	41.31	16.62	997.10
2024	04-Apr-24	4	14	1.58	215.97	41.32	16.81	996.00
2024	04-Apr-24	4	15	1.77	200.44	40.85	17.38	995.40
2024	04-Apr-24	4	16	2.04	189.46	39.83	19.50	995.30
2024	04-Apr-24	4	17	2.11	163.85	36.29	36.25	995.70
2024	04-Apr-24	4	18	2.90	162.30	31.98	48.00	996.50
2024	04-Apr-24	4	19	2.95	175.44	30.22	56.12	997.60
2024	04-Apr-24	4	20	2.83	191.00	29.17	63.31	998.60
2024	04-Apr-24	4	21	2.81	206.42	28.42	67.00	999.00
2024	04-Apr-24	4	22	2.94	218.21	27.78	68.06	998.90
2024	04-Apr-24	4	23	3.21	224.70	27.19	67.94	998.30
2024	05-Apr-24	5	0	3.52	227.97	26.69	67.38	997.60
2024	05-Apr-24	5	1	3.65	231.00	26.19	67.00	997.10
2024	05-Apr-24	5	2	3.65	235.39	25.70	66.94	996.70
2024	05-Apr-24	5	3	3.75	242.85	25.23	66.44	996.40
2024	05-Apr-24	5	4	3.85	254.21	24.74	65.44	996.50
2024	05-Apr-24	5	5	3.85	267.79	24.28	64.44	997.20
2024	05-Apr-24	5	6	4.47	277.83	24.83	59.56	998.00
2024	05-Apr-24	5	7	5.33	282.88	27.17	49.50	998.90
2024	05-Apr-24	5	8	4.72	286.64	30.58	40.06	999.40
2024	05-Apr-24	5	9	5.02	299.88	35.44	24.38	999.40
2024	05-Apr-24	5	10	4.16	316.29	38.17	18.38	998.90
2024	05-Apr-24	5	11	3.11	324.19	39.76	16.75	998.40
2024	05-Apr-24	5	12	2.32	328.24	40.85	16.19	997.40
2024	05-Apr-24	5	13	1.79	340.62	41.45	16.00	996.20
2024	05-Apr-24	5	14	1.56	11.87	41.55	16.12	995.20
2024	05-Apr-24	5	15	1.64	36.27	41.03	16.62	994.60
2024	05-Apr-24	5	16	1.63	56.16	40.07	18.44	994.40
2024	05-Apr-24	5	17	1.73	88.19	36.71	34.88	994.50
2024	05-Apr-24	5	18	2.52	113.15	32.60	46.44	995.00
2024	05-Apr-24	5	19	3.26	138.10	30.72	55.81	996.00
2024	05-Apr-24	5	20	3.26	161.83	29.32	67.38	997.00
2024	05-Apr-24	5	21	2.67	181.68	28.48	75.69	997.90
2024	05-Apr-24	5	22	1.90	198.43	27.83	80.56	998.00
2024	05-Apr-24	5	23	1.76	215.80	27.27	81.38	997.60
2024	06-Apr-24	6	0	1.73	234.16	26.85	78.81	997.00
2024	06-Apr-24	6	1	1.84	253.18	26.47	74.69	996.40
2024	06-Apr-24	6	2	2.11	270.00	25.85	71.00	995.90
2024	06-Apr-24	6	3	2.52	284.90	24.99	68.31	995.80



N. D. INTERNATIONAL

GOVERNMENT REGISTERED

An ISO 9001:2015 Company | Certificate : 23DQMS20



eiāci


مركز الإمارات العالمي للاعتماد

Emirates International Accreditation Centre

CB-QMS-035

TEST REPORT

2024	06-Apr-24	6	4	2.93	295.13	24.25	63.25	996.10
2024	06-Apr-24	6	5	3.21	302.57	23.62	57.88	996.90
2024	06-Apr-24	6	6	3.57	308.42	24.40	50.44	998.00
2024	06-Apr-24	6	7	5.18	312.49	28.00	35.56	999.10
2024	06-Apr-24	6	8	4.49	321.22	31.71	28.69	999.90
2024	06-Apr-24	6	9	4.11	335.43	36.47	19.81	1000.00
2024	06-Apr-24	6	10	3.06	345.50	38.99	16.75	999.60
2024	06-Apr-24	6	11	1.87	343.53	40.41	15.69	998.90
2024	06-Apr-24	6	12	0.85	332.49	41.23	15.12	997.70
2024	06-Apr-24	6	13	0.09	210.96	41.78	14.75	996.40
2024	06-Apr-24	6	14	0.97	146.82	42.00	14.62	995.20
2024	06-Apr-24	6	15	1.92	144.11	41.61	15.06	994.40
2024	06-Apr-24	6	16	2.83	143.32	40.43	16.94	994.10
2024	06-Apr-24	6	17	3.23	138.72	36.67	28.81	994.30
2024	06-Apr-24	6	18	4.33	145.82	32.35	40.94	995.00
2024	06-Apr-24	6	19	5.03	159.74	30.50	51.94	996.10
2024	06-Apr-24	6	20	4.88	175.96	29.19	63.44	997.10
2024	06-Apr-24	6	21	4.35	190.46	28.39	70.88	997.60
2024	06-Apr-24	6	22	4.14	202.06	27.94	73.44	997.70
2024	06-Apr-24	6	23	4.08	211.38	27.45	74.06	997.30
2024	07-Apr-24	7	0	3.99	218.08	26.90	74.75	996.80
2024	07-Apr-24	7	1	3.96	224.36	26.39	75.50	996.40
2024	07-Apr-24	7	2	3.75	231.17	25.90	76.56	996.10
2024	07-Apr-24	7	3	3.31	236.95	25.41	77.81	996.00
2024	07-Apr-24	7	4	2.87	241.41	24.90	79.00	996.30
2024	07-Apr-24	7	5	2.65	245.63	24.50	80.12	996.80
2024	07-Apr-24	7	6	2.66	251.83	25.31	76.88	997.60
2024	07-Apr-24	7	7	3.28	262.06	27.83	65.06	998.50
2024	07-Apr-24	7	8	2.40	275.23	31.41	49.81	999.00
2024	07-Apr-24	7	9	2.23	289.90	35.71	31.56	999.30
2024	07-Apr-24	7	10	1.71	319.83	37.70	25.88	999.20
2024	07-Apr-24	7	11	1.45	348.81	38.93	23.12	998.90
2024	07-Apr-24	7	12	1.42	11.74	39.69	21.62	998.20
2024	07-Apr-24	7	13	1.64	36.49	39.99	21.00	997.30
2024	07-Apr-24	7	14	2.12	60.60	39.77	21.19	996.30
2024	07-Apr-24	7	15	2.67	77.67	39.03	22.31	995.90
2024	07-Apr-24	7	16	3.20	86.78	37.66	25.00	995.80
2024	07-Apr-24	7	17	2.92	102.21	34.68	36.62	996.30
2024	07-Apr-24	7	18	2.75	118.90	31.33	50.88	997.50
2024	07-Apr-24	7	19	2.47	139.50	30.11	60.12	998.70
2024	07-Apr-24	7	20	1.88	150.02	29.26	67.44	999.60
2024	07-Apr-24	7	21	1.28	177.90	28.95	68.50	1000.40
2024	07-Apr-24	7	22	2.02	241.65	28.16	73.12	1001.10
2024	07-Apr-24	7	23	2.99	262.80	27.51	75.38	1001.40



N. D. INTERNATIONAL

GOVERNMENT REGISTERED

An ISO 9001:2015 Company | Certificate : 23DQMS20



eiāci

مركز الإمارات العالمي للاعتماد
Emirates International Accreditation Centre
CB-QMS-035

TEST REPORT

2024	08-Apr-24	8	0	2.99	271.79	27.08	73.00	1001.30
2024	08-Apr-24	8	1	2.30	270.39	26.44	70.81	1000.70
2024	08-Apr-24	8	2	1.89	266.45	25.81	70.38	1000.00
2024	08-Apr-24	8	3	2.14	273.35	25.06	71.06	999.50
2024	08-Apr-24	8	4	2.62	279.60	24.32	69.56	999.70
2024	08-Apr-24	8	5	2.98	282.72	23.93	66.81	1000.50
2024	08-Apr-24	8	6	3.28	280.29	24.74	62.31	1001.50
2024	08-Apr-24	8	7	5.21	277.41	27.82	47.69	1003.00
2024	08-Apr-24	8	8	5.80	276.65	31.05	37.25	1004.20
2024	08-Apr-24	8	9	6.42	273.84	33.96	29.81	1004.50
2024	08-Apr-24	8	10	7.48	274.13	35.72	26.81	1004.30
2024	08-Apr-24	8	11	7.65	275.75	36.58	25.62	1003.60
2024	08-Apr-24	8	12	7.32	275.88	37.16	24.38	1002.50
2024	08-Apr-24	8	13	7.12	274.59	37.50	23.19	1001.40
2024	08-Apr-24	8	14	7.03	275.68	37.33	22.69	1000.60
2024	08-Apr-24	8	15	6.35	275.65	36.64	23.12	1000.00
2024	08-Apr-24	8	16	5.24	271.03	35.50	24.81	999.70
2024	08-Apr-24	8	17	3.30	266.20	32.96	34.38	999.90
2024	08-Apr-24	8	18	3.14	264.86	30.08	43.44	1000.40
2024	08-Apr-24	8	19	3.38	268.01	28.94	44.75	1001.00
2024	08-Apr-24	8	20	3.43	275.36	28.10	46.44	1001.70
2024	08-Apr-24	8	21	3.31	285.05	27.18	49.19	1002.10
2024	08-Apr-24	8	22	3.21	292.19	26.17	52.12	1002.20
2024	08-Apr-24	8	23	3.09	294.17	25.21	54.94	1001.90
2024	09-Apr-24	9	0	3.06	290.47	24.44	57.00	1001.60
2024	09-Apr-24	9	1	3.13	285.49	23.67	58.69	1001.20
2024	09-Apr-24	9	2	3.19	283.90	23.08	59.81	1000.80
2024	09-Apr-24	9	3	3.26	284.14	22.66	60.44	1000.60
2024	09-Apr-24	9	4	3.26	284.70	22.27	61.31	1000.70
2024	09-Apr-24	9	5	3.23	285.72	21.83	62.56	1001.10
2024	09-Apr-24	9	6	3.87	284.96	23.00	57.44	1002.00
2024	09-Apr-24	9	7	5.25	284.12	26.28	45.38	1003.20
2024	09-Apr-24	9	8	5.52	288.67	30.74	33.81	1004.10
2024	09-Apr-24	9	9	5.34	293.53	34.22	25.50	1004.40
2024	09-Apr-24	9	10	4.15	295.07	36.15	22.19	1004.20
2024	09-Apr-24	9	11	3.09	296.57	37.54	20.00	1003.30
2024	09-Apr-24	9	12	2.29	293.94	38.55	18.69	1002.20
2024	09-Apr-24	9	13	1.52	287.69	38.95	18.19	1001.00
2024	09-Apr-24	9	14	0.49	259.94	39.05	18.06	999.90
2024	09-Apr-24	9	15	0.48	146.31	38.62	18.38	999.10
2024	09-Apr-24	9	16	1.05	121.91	37.63	19.38	999.00
2024	09-Apr-24	9	17	1.51	115.77	35.32	27.75	999.20
2024	09-Apr-24	9	18	2.20	122.50	31.23	43.75	999.90
2024	09-Apr-24	9	19	2.79	138.29	29.33	48.31	1001.00



N. D. INTERNATIONAL

GOVERNMENT REGISTERED
An ISO 9001:2015 Company | Certificate : 23DQMS20



مركز الإمارات العالمي للاعتماد
Emirates International Accreditation Centre
CB-QMS-035

TEST REPORT

2024	09-Apr-24	9	20	3.10	155.11	28.00	54.56	1002.10
2024	09-Apr-24	9	21	2.95	170.56	26.94	60.88	1002.80
2024	09-Apr-24	9	22	2.75	184.56	26.12	66.44	1002.90
2024	09-Apr-24	9	23	2.57	200.64	25.50	70.25	1002.50
2024	10-Apr-24	10	0	2.46	218.69	25.08	71.38	1001.90
2024	10-Apr-24	10	1	2.61	238.36	24.45	70.62	1001.30
2024	10-Apr-24	10	2	2.84	254.70	23.99	65.25	1000.80
2024	10-Apr-24	10	3	3.07	267.52	23.49	58.38	1000.50
2024	10-Apr-24	10	4	3.27	278.65	23.00	53.25	1000.80
2024	10-Apr-24	10	5	3.14	287.35	22.53	53.12	1001.10
2024	10-Apr-24	10	6	3.43	293.52	23.59	50.31	1001.80
2024	10-Apr-24	10	7	4.58	294.69	26.21	42.19	1003.00
2024	10-Apr-24	10	8	4.03	296.61	28.69	38.19	1003.90
2024	10-Apr-24	10	9	3.74	313.22	33.30	27.12	1004.20
2024	10-Apr-24	10	10	2.93	335.42	36.04	20.62	1003.70
2024	10-Apr-24	10	11	2.45	352.31	37.48	18.12	1003.00
2024	10-Apr-24	10	12	2.03	6.19	38.44	16.69	1002.00
2024	10-Apr-24	10	13	1.73	30.16	38.86	16.06	1000.80
2024	10-Apr-24	10	14	1.70	57.55	39.07	15.75	999.90
2024	10-Apr-24	10	15	1.93	85.58	38.59	16.12	999.20
2024	10-Apr-24	10	16	2.65	106.46	37.42	17.31	999.00
2024	10-Apr-24	10	17	2.77	120.19	34.79	25.00	999.20
2024	10-Apr-24	10	18	3.20	133.32	30.40	37.69	1000.10
2024	10-Apr-24	10	19	3.90	146.12	28.87	42.94	1001.10
2024	10-Apr-24	10	20	3.78	157.14	27.78	49.81	1002.10
2024	10-Apr-24	10	21	3.09	172.30	26.69	57.25	1002.90
2024	10-Apr-24	10	22	2.74	193.17	26.08	61.62	1003.10
2024	10-Apr-24	10	23	2.71	211.30	25.64	63.44	1003.00
2024	11-Apr-24	11	0	2.77	224.66	25.34	63.31	1002.40
2024	11-Apr-24	11	1	2.82	236.18	25.29	61.38	1002.00
2024	11-Apr-24	11	2	2.86	245.61	25.23	59.50	1001.50
2024	11-Apr-24	11	3	2.88	253.78	25.00	58.50	1001.10
2024	11-Apr-24	11	4	2.89	260.97	24.48	58.81	1001.40
2024	11-Apr-24	11	5	3.23	269.72	23.96	58.44	1002.20
2024	11-Apr-24	11	6	4.21	277.78	24.83	53.06	1003.30
2024	11-Apr-24	11	7	4.95	284.15	27.60	42.50	1004.20
2024	11-Apr-24	11	8	4.73	287.21	31.65	31.38	1004.60
2024	11-Apr-24	11	9	4.40	293.52	35.08	23.12	1004.80
2024	11-Apr-24	11	10	3.20	310.84	36.87	20.50	1004.50
2024	11-Apr-24	11	11	2.31	333.00	38.05	19.12	1003.70
2024	11-Apr-24	11	12	1.84	354.89	38.74	18.38	1002.70
2024	11-Apr-24	11	13	1.76	5.08	39.03	18.19	1001.60
2024	11-Apr-24	11	14	1.90	8.03	38.82	18.50	1000.80
2024	11-Apr-24	11	15	1.82	6.42	37.94	19.50	1000.40



N. D. INTERNATIONAL

GOVERNMENT REGISTERED

An ISO 9001:2015 Company | Certificate : 23DQMS20



eiāci

مركز الإمارات العالمي للاعتماد
Emirates International Accreditation Centre

CB-QMS-035

TEST REPORT

2024	11-Apr-24	11	16	1.52	6.50	36.44	21.62	1000.30
2024	11-Apr-24	11	17	0.96	23.01	34.44	29.81	1000.50
2024	11-Apr-24	11	18	0.87	43.18	31.90	40.75	1001.10
2024	11-Apr-24	11	19	0.54	59.74	30.37	45.25	1002.00
2024	11-Apr-24	11	20	0.16	84.56	29.48	48.06	1002.80
2024	11-Apr-24	11	21	0.08	281.31	29.23	49.00	1003.20
2024	11-Apr-24	11	22	0.17	313.15	29.07	48.25	1003.30
2024	11-Apr-24	11	23	0.32	300.96	28.69	48.50	1003.00
2024	12-Apr-24	12	0	0.87	279.80	28.04	47.75	1002.60
2024	12-Apr-24	12	1	1.41	280.50	26.81	51.50	1002.10
2024	12-Apr-24	12	2	1.89	284.15	25.55	57.94	1001.80
2024	12-Apr-24	12	3	2.26	288.12	24.65	60.75	1001.80
2024	12-Apr-24	12	4	2.41	293.25	24.11	62.12	1002.10
2024	12-Apr-24	12	5	2.51	297.68	23.80	62.69	1002.70
2024	12-Apr-24	12	6	3.05	300.51	24.55	60.00	1003.60
2024	12-Apr-24	12	7	3.78	305.17	26.73	51.56	1004.60
2024	12-Apr-24	12	8	2.73	322.90	30.75	38.31	1005.30
2024	12-Apr-24	12	9	0.96	351.54	33.60	30.44	1005.50
2024	12-Apr-24	12	10	0.44	125.66	35.50	26.62	1005.10
2024	12-Apr-24	12	11	1.10	144.27	36.80	24.31	1004.20
2024	12-Apr-24	12	12	1.50	137.11	37.75	22.88	1003.00
2024	12-Apr-24	12	13	1.90	128.66	38.18	22.19	1001.70
2024	12-Apr-24	12	14	2.29	123.15	38.14	22.12	1000.60
2024	12-Apr-24	12	15	2.59	121.29	37.55	22.69	1000.00
2024	12-Apr-24	12	16	2.74	123.15	36.48	23.88	999.70
2024	12-Apr-24	12	17	2.82	125.54	34.76	27.88	999.80
2024	12-Apr-24	12	18	2.73	129.78	31.23	40.50	1000.30
2024	12-Apr-24	12	19	3.49	140.08	29.55	44.56	1001.20
2024	12-Apr-24	12	20	3.42	150.09	28.41	49.50	1002.10
2024	12-Apr-24	12	21	2.79	160.55	27.40	55.12	1002.80
2024	12-Apr-24	12	22	2.37	172.99	26.53	60.44	1002.90
2024	12-Apr-24	12	23	2.24	188.41	25.80	65.31	1002.60
2024	13-Apr-24	13	0	2.21	204.02	25.20	69.12	1002.10
2024	13-Apr-24	13	1	2.19	217.89	24.69	71.38	1001.60
2024	13-Apr-24	13	2	2.18	232.88	24.26	71.56	1001.00
2024	13-Apr-24	13	3	2.20	249.63	23.93	69.12	1000.90
2024	13-Apr-24	13	4	2.33	266.34	23.64	65.00	1001.20
2024	13-Apr-24	13	5	2.53	281.38	23.32	60.56	1001.90
2024	13-Apr-24	13	6	2.63	294.58	24.49	53.38	1002.90
2024	13-Apr-24	13	7	3.81	304.47	28.02	38.69	1003.90
2024	13-Apr-24	13	8	2.49	332.15	31.91	30.00	1004.60
2024	13-Apr-24	13	9	2.39	13.63	35.05	23.31	1004.70
2024	13-Apr-24	13	10	2.64	31.20	36.90	19.81	1004.40
2024	13-Apr-24	13	11	2.75	45.92	38.19	17.81	1003.60



N. D. INTERNATIONAL

GOVERNMENT REGISTERED

An ISO 9001:2015 Company | Certificate : 23DQMS20



eiāci

مركز الإمارات العالمي للاعتماد
Emirates International Accreditation Centre

CB-QMS-035

TEST REPORT

2024	13-Apr-24	13	12	2.74	59.12	39.08	16.69	1002.30
2024	13-Apr-24	13	13	2.69	71.72	39.44	16.19	1000.80
2024	13-Apr-24	13	14	2.70	83.70	39.33	16.12	999.50
2024	13-Apr-24	13	15	2.82	94.61	38.69	16.62	998.80
2024	13-Apr-24	13	16	3.07	103.82	37.55	17.81	998.70
2024	13-Apr-24	13	17	3.26	114.48	35.51	22.50	999.00
2024	13-Apr-24	13	18	3.13	125.35	31.50	33.00	999.60
2024	13-Apr-24	13	19	3.58	141.28	29.80	37.06	1000.40
2024	13-Apr-24	13	20	3.33	157.23	28.78	41.25	1001.40
2024	13-Apr-24	13	21	2.89	175.04	27.88	45.38	1002.20
2024	13-Apr-24	13	22	2.62	196.49	27.52	47.06	1002.70
2024	13-Apr-24	13	23	2.59	218.63	27.06	47.50	1002.70
2024	14-Apr-24	14	0	2.69	234.56	26.64	47.12	1002.40
2024	14-Apr-24	14	1	2.85	246.39	26.44	46.56	1002.00
2024	14-Apr-24	14	2	3.00	254.44	26.12	46.44	1001.70
2024	14-Apr-24	14	3	3.10	256.91	25.90	46.31	1001.50
2024	14-Apr-24	14	4	3.19	258.55	25.69	46.38	1001.60
2024	14-Apr-24	14	5	3.23	262.50	25.38	46.88	1001.90
2024	14-Apr-24	14	6	3.49	268.21	26.55	43.88	1002.60
2024	14-Apr-24	14	7	4.54	273.65	30.05	34.56	1003.40
2024	14-Apr-24	14	8	3.87	281.06	34.17	26.69	1003.80
2024	14-Apr-24	14	9	2.68	288.33	36.69	21.94	1003.90
2024	14-Apr-24	14	10	1.57	303.22	38.21	19.75	1003.50
2024	14-Apr-24	14	11	0.92	330.38	39.40	18.31	1002.70
2024	14-Apr-24	14	12	0.64	29.40	40.24	17.50	1001.50
2024	14-Apr-24	14	13	0.92	74.19	40.69	17.06	1000.10
2024	14-Apr-24	14	14	1.30	88.96	40.68	17.12	999.00
2024	14-Apr-24	14	15	1.65	103.97	39.88	17.88	998.40
2024	14-Apr-24	14	16	2.07	122.97	38.78	19.25	998.30
2024	14-Apr-24	14	17	2.91	132.82	37.02	23.62	998.60
2024	14-Apr-24	14	18	3.75	138.21	33.59	34.94	999.40
2024	14-Apr-24	14	19	4.64	147.78	31.58	40.69	1000.40
2024	14-Apr-24	14	20	5.07	158.85	30.41	46.31	1001.40
2024	14-Apr-24	14	21	4.82	166.78	29.55	52.00	1002.10
2024	14-Apr-24	14	22	4.23	174.91	28.73	57.88	1002.40
2024	14-Apr-24	14	23	3.58	185.26	28.03	63.19	1002.30
2024	15-Apr-24	15	0	2.84	197.09	27.41	67.56	1001.90
2024	15-Apr-24	15	1	2.38	209.00	26.89	69.88	1001.30
2024	15-Apr-24	15	2	2.25	222.61	26.48	69.88	1000.90
2024	15-Apr-24	15	3	2.39	236.05	26.16	67.88	1000.70
2024	15-Apr-24	15	4	2.65	246.23	25.94	63.75	1000.90
2024	15-Apr-24	15	5	2.91	253.61	25.73	59.12	1001.30
2024	15-Apr-24	15	6	3.70	258.67	26.97	50.56	1002.00
2024	15-Apr-24	15	7	4.19	262.40	30.00	39.44	1002.70



N. D. INTERNATIONAL

GOVERNMENT REGISTERED

An ISO 9001:2015 Company | Certificate : 23DQMS20



eiāci

مركز الإمارات العالمي للاعتماد
Emirates International Accreditation Centre

CB-QMS-035

TEST REPORT

2024	15-Apr-24	15	8	4.20	270.21	34.52	28.69	1003.10
2024	15-Apr-24	15	9	3.63	271.97	37.56	23.50	1003.10
2024	15-Apr-24	15	10	2.42	267.96	39.42	21.12	1002.60
2024	15-Apr-24	15	11	1.27	249.90	40.73	19.56	1001.80
2024	15-Apr-24	15	12	0.84	193.52	41.54	18.69	1000.70
2024	15-Apr-24	15	13	1.25	152.96	41.98	18.06	999.40
2024	15-Apr-24	15	14	1.73	139.03	41.96	18.00	998.20
2024	15-Apr-24	15	15	2.02	132.65	41.29	18.50	997.40
2024	15-Apr-24	15	16	2.30	126.56	40.17	19.50	997.20
2024	15-Apr-24	15	17	2.95	123.02	38.24	24.06	997.50
2024	15-Apr-24	15	18	4.05	127.47	35.15	33.88	998.20
2024	15-Apr-24	15	19	5.06	137.19	33.05	42.00	999.40
2024	15-Apr-24	15	20	5.62	147.55	31.40	52.19	1000.40
2024	15-Apr-24	15	21	5.54	156.40	30.40	60.06	1001.10
2024	15-Apr-24	15	22	5.20	162.14	29.77	65.19	1001.30
2024	15-Apr-24	15	23	4.69	167.19	29.26	69.00	1001.00
2024	16-Apr-24	16	0	4.14	172.08	28.79	72.44	1000.50
2024	16-Apr-24	16	1	3.74	176.89	28.38	75.19	999.90
2024	16-Apr-24	16	2	3.39	182.91	27.88	77.56	999.50
2024	16-Apr-24	16	3	3.08	197.24	27.33	78.88	999.20
2024	16-Apr-24	16	4	2.93	211.91	26.95	76.88	999.20
2024	16-Apr-24	16	5	2.89	223.80	26.62	72.62	999.50
2024	16-Apr-24	16	6	3.68	235.37	27.44	62.94	999.80
2024	16-Apr-24	16	7	4.28	245.17	30.26	47.81	1000.30
2024	16-Apr-24	16	8	4.67	265.30	34.87	31.69	1000.70
2024	16-Apr-24	16	9	4.11	289.19	38.48	22.94	1000.50
2024	16-Apr-24	16	10	3.66	312.31	40.76	19.00	1000.10
2024	16-Apr-24	16	11	3.58	331.20	42.28	17.00	999.20
2024	16-Apr-24	16	12	3.69	346.14	43.12	16.00	997.90
2024	16-Apr-24	16	13	3.83	358.01	43.53	15.50	996.70
2024	16-Apr-24	16	14	3.80	8.40	43.49	15.44	995.70
2024	16-Apr-24	16	15	3.46	18.31	42.57	16.12	995.00
2024	16-Apr-24	16	16	2.96	33.14	41.50	17.06	994.80
2024	16-Apr-24	16	17	2.14	69.91	39.48	22.50	995.20
2024	16-Apr-24	16	18	2.82	113.16	35.96	32.75	995.90
2024	16-Apr-24	16	19	3.83	142.38	33.98	39.81	996.90
2024	16-Apr-24	16	20	4.13	163.18	32.81	45.94	997.90
2024	16-Apr-24	16	21	4.51	173.44	32.04	51.69	998.20
2024	16-Apr-24	16	22	4.32	181.66	31.40	56.69	998.00
2024	16-Apr-24	16	23	3.95	188.19	30.91	58.62	997.40
2024	17-Apr-24	17	0	3.67	194.92	30.46	58.94	996.70
2024	17-Apr-24	17	1	3.45	202.38	29.75	59.56	996.00
2024	17-Apr-24	17	2	3.18	209.78	29.08	59.75	995.50
2024	17-Apr-24	17	3	3.08	222.02	28.56	59.62	995.30



N. D. INTERNATIONAL

GOVERNMENT REGISTERED

An ISO 9001:2015 Company | Certificate : 23DQMS20



eiāci

مركز الإمارات العالمي للاعتماد
Emirates International Accreditation Centre

CB-QMS-035

TEST REPORT

2024	17-Apr-24	17	4	2.98	236.02	28.09	58.69	995.50
2024	17-Apr-24	17	5	2.74	251.57	27.69	56.88	996.20
2024	17-Apr-24	17	6	3.14	267.14	28.84	49.81	997.20
2024	17-Apr-24	17	7	3.79	288.88	31.38	38.62	998.10
2024	17-Apr-24	17	8	4.38	320.14	35.16	27.88	998.80
2024	17-Apr-24	17	9	4.61	347.97	38.83	21.06	998.80
2024	17-Apr-24	17	10	3.87	359.77	41.04	18.31	998.30
2024	17-Apr-24	17	11	3.05	357.36	42.48	16.94	997.50
2024	17-Apr-24	17	12	2.74	349.97	43.48	16.12	996.60
2024	17-Apr-24	17	13	2.56	346.39	44.04	15.69	995.30
2024	17-Apr-24	17	14	2.25	345.53	44.14	15.50	994.10
2024	17-Apr-24	17	15	1.79	342.75	43.66	15.69	993.30
2024	17-Apr-24	17	16	1.00	346.94	42.38	16.81	993.00
2024	17-Apr-24	17	17	0.59	114.19	40.46	23.31	993.40
2024	17-Apr-24	17	18	1.95	136.63	38.19	28.38	994.30
2024	17-Apr-24	17	19	3.36	148.97	35.75	37.81	995.30
2024	17-Apr-24	17	20	3.49	157.79	34.19	43.62	996.20
2024	17-Apr-24	17	21	2.94	163.15	33.09	50.31	996.60
2024	17-Apr-24	17	22	1.91	165.57	32.15	57.06	996.70
2024	17-Apr-24	17	23	0.66	157.07	31.49	60.38	996.40
2024	18-Apr-24	18	0	0.18	289.98	30.88	63.75	996.10
2024	18-Apr-24	18	1	0.86	313.53	30.13	65.44	995.90
2024	18-Apr-24	18	2	1.56	320.27	29.06	66.44	995.80
2024	18-Apr-24	18	3	2.11	328.02	28.08	65.50	995.90
2024	18-Apr-24	18	4	2.52	332.32	27.31	61.12	996.40
2024	18-Apr-24	18	5	2.86	336.80	26.51	54.75	997.00
2024	18-Apr-24	18	6	3.75	337.82	27.34	43.31	997.70
2024	18-Apr-24	18	7	4.00	338.45	30.06	30.62	998.30
2024	18-Apr-24	18	8	3.76	353.08	34.58	19.56	998.60
2024	18-Apr-24	18	9	3.88	350.50	38.78	12.44	998.70
2024	18-Apr-24	18	10	3.78	338.42	40.62	11.38	998.30
2024	18-Apr-24	18	11	3.89	333.23	42.06	10.75	997.40
2024	18-Apr-24	18	12	3.91	331.85	43.16	10.25	996.10
2024	18-Apr-24	18	13	4.05	331.06	43.86	9.81	994.70
2024	18-Apr-24	18	14	4.15	332.18	44.09	9.50	993.50
2024	18-Apr-24	18	15	4.00	333.18	43.73	9.44	992.40
2024	18-Apr-24	18	16	3.67	333.00	42.85	9.75	991.90
2024	18-Apr-24	18	17	2.21	338.69	40.80	13.19	992.10
2024	18-Apr-24	18	18	0.75	17.68	36.15	22.06	992.80
2024	18-Apr-24	18	19	0.37	109.57	34.03	28.19	993.60
2024	18-Apr-24	18	20	1.24	172.38	33.58	35.06	994.70
2024	18-Apr-24	18	21	1.96	185.71	32.46	42.56	995.40
2024	18-Apr-24	18	22	2.08	194.82	30.77	51.44	995.40
2024	18-Apr-24	18	23	2.19	204.27	29.36	59.75	995.00



N. D. INTERNATIONAL

GOVERNMENT REGISTERED

An ISO 9001:2015 Company | Certificate : 23DQMS20



eiāci

مركز الإمارات العالمي للاعتماد
Emirates International Accreditation Centre

CB-QMS-035

TEST REPORT

2024	19-Apr-24	19	0	1.91	220.35	28.35	64.75	994.40
2024	19-Apr-24	19	1	1.81	233.43	27.58	66.94	993.90
2024	19-Apr-24	19	2	1.95	247.43	27.02	66.12	993.60
2024	19-Apr-24	19	3	2.23	263.35	26.58	62.00	993.60
2024	19-Apr-24	19	4	2.53	273.90	26.28	55.19	993.90
2024	19-Apr-24	19	5	2.75	279.65	26.01	48.38	994.30
2024	19-Apr-24	19	6	2.88	283.96	27.85	37.56	995.10
2024	19-Apr-24	19	7	3.84	286.19	31.80	26.06	995.70
2024	19-Apr-24	19	8	3.90	317.68	36.82	18.12	996.20
2024	19-Apr-24	19	9	5.51	341.90	40.40	14.44	996.30
2024	19-Apr-24	19	10	4.79	346.60	41.89	13.69	995.90
2024	19-Apr-24	19	11	3.77	345.47	43.17	12.88	995.30
2024	19-Apr-24	19	12	2.74	341.57	44.07	12.31	994.10
2024	19-Apr-24	19	13	1.54	335.12	44.55	12.12	992.80
2024	19-Apr-24	19	14	0.41	277.67	44.64	12.06	991.50
2024	19-Apr-24	19	15	1.12	197.43	44.27	12.25	990.70
2024	19-Apr-24	19	16	1.98	189.54	43.40	12.81	990.20
2024	19-Apr-24	19	17	3.26	172.14	41.38	16.25	990.40
2024	19-Apr-24	19	18	4.79	166.21	36.86	23.94	991.30
2024	19-Apr-24	19	19	5.56	175.41	34.02	31.44	992.40
2024	19-Apr-24	19	20	5.99	188.48	32.59	39.69	993.40
2024	19-Apr-24	19	21	4.97	195.13	31.60	46.06	994.10
2024	19-Apr-24	19	22	3.93	202.58	30.73	50.44	994.40
2024	19-Apr-24	19	23	3.46	214.41	30.01	52.19	994.10
2024	20-Apr-24	20	0	3.23	225.98	29.27	52.31	993.60
2024	20-Apr-24	20	1	3.09	236.75	28.54	51.12	993.00
2024	20-Apr-24	20	2	2.91	248.26	27.79	48.81	992.70
2024	20-Apr-24	20	3	3.11	259.57	27.22	44.31	992.60
2024	20-Apr-24	20	4	3.33	270.54	26.88	37.81	992.80
2024	20-Apr-24	20	5	3.43	279.18	26.57	33.56	993.50
2024	20-Apr-24	20	6	4.14	284.30	28.27	28.62	994.40
2024	20-Apr-24	20	7	4.50	286.01	31.92	22.69	995.30
2024	20-Apr-24	20	8	4.31	298.15	37.31	17.19	995.80
2024	20-Apr-24	20	9	4.73	307.29	41.63	13.94	995.80
2024	20-Apr-24	20	10	4.71	305.35	43.80	12.62	995.20
2024	20-Apr-24	20	11	4.65	300.19	45.30	11.62	994.30
2024	20-Apr-24	20	12	4.27	294.22	46.23	10.88	993.10
2024	20-Apr-24	20	13	3.94	287.29	46.69	10.50	991.90
2024	20-Apr-24	20	14	3.53	280.34	46.65	10.38	990.80
2024	20-Apr-24	20	15	2.98	273.76	45.78	10.75	990.10
2024	20-Apr-24	20	16	2.22	268.59	44.83	11.25	989.90
2024	20-Apr-24	20	17	0.83	229.99	42.78	16.12	990.10
2024	20-Apr-24	20	18	1.41	155.42	39.63	20.25	990.80
2024	20-Apr-24	20	19	1.93	165.68	37.02	24.88	991.90



N. D. INTERNATIONAL

GOVERNMENT REGISTERED

An ISO 9001:2015 Company | Certificate : 23DQMS20



eiāci

مركز الإمارات العالمي للاعتماد
Emirates International Accreditation Centre

CB-QMS-035

TEST REPORT

2024	20-Apr-24	20	20	2.19	187.18	35.73	28.31	992.90
2024	20-Apr-24	20	21	1.75	203.70	34.87	30.69	993.60
2024	20-Apr-24	20	22	1.23	232.25	34.14	32.44	994.00
2024	20-Apr-24	20	23	1.49	259.10	33.45	33.94	993.80
2024	21-Apr-24	21	0	1.84	273.65	32.40	35.38	993.40
2024	21-Apr-24	21	1	2.18	283.29	31.34	36.31	993.20
2024	21-Apr-24	21	2	2.39	291.87	30.48	37.00	993.20
2024	21-Apr-24	21	3	2.76	296.71	29.82	36.94	993.30
2024	21-Apr-24	21	4	2.99	297.70	29.47	35.44	993.80
2024	21-Apr-24	21	5	3.15	299.04	29.07	33.94	994.30
2024	21-Apr-24	21	6	3.95	299.00	30.48	29.75	995.10
2024	21-Apr-24	21	7	4.39	298.85	33.44	24.62	995.90
2024	21-Apr-24	21	8	4.66	306.27	38.14	18.25	996.40
2024	21-Apr-24	21	9	4.33	311.71	41.26	14.94	996.60
2024	21-Apr-24	21	10	3.28	311.04	42.91	14.00	996.40
2024	21-Apr-24	21	11	2.40	301.99	44.08	13.69	995.80
2024	21-Apr-24	21	12	1.70	286.60	44.86	13.50	994.80
2024	21-Apr-24	21	13	1.21	260.72	44.94	13.50	993.70
2024	21-Apr-24	21	14	1.06	225.90	44.51	13.81	992.80
2024	21-Apr-24	21	15	1.31	189.63	43.77	14.31	992.20
2024	21-Apr-24	21	16	2.11	174.48	42.90	15.12	992.00
2024	21-Apr-24	21	17	2.92	161.08	41.30	18.06	992.20
2024	21-Apr-24	21	18	3.49	159.01	38.21	24.19	992.80
2024	21-Apr-24	21	19	3.90	171.48	36.29	30.00	993.70
2024	21-Apr-24	21	20	3.78	187.48	34.98	34.50	994.30
2024	21-Apr-24	21	21	3.21	203.82	34.19	35.88	994.60
2024	21-Apr-24	21	22	2.91	225.44	33.60	36.31	994.70
2024	21-Apr-24	21	23	2.81	253.68	32.90	35.50	994.60
2024	22-Apr-24	22	0	2.95	276.07	32.04	33.69	994.40
2024	22-Apr-24	22	1	2.86	292.64	31.27	32.06	994.20
2024	22-Apr-24	22	2	2.76	308.46	30.55	31.38	994.20
2024	22-Apr-24	22	3	3.03	315.00	29.75	31.19	994.20
2024	22-Apr-24	22	4	3.25	315.10	28.91	31.06	994.60
2024	22-Apr-24	22	5	3.40	312.67	28.37	30.56	995.30
2024	22-Apr-24	22	6	4.68	307.94	29.77	26.88	996.30
2024	22-Apr-24	22	7	5.22	307.76	32.83	21.81	997.60
2024	22-Apr-24	22	8	6.51	319.18	37.33	16.56	998.50
2024	22-Apr-24	22	9	6.74	324.91	39.81	14.81	998.80
2024	22-Apr-24	22	10	6.01	325.48	41.46	14.06	998.70
2024	22-Apr-24	22	11	5.07	324.28	42.81	13.56	997.90
2024	22-Apr-24	22	12	4.02	320.92	43.94	13.12	996.90
2024	22-Apr-24	22	13	3.10	317.55	44.52	13.06	995.60
2024	22-Apr-24	22	14	2.43	316.70	44.71	13.19	994.70
2024	22-Apr-24	22	15	2.11	320.55	43.98	13.88	994.10



N. D. INTERNATIONAL

GOVERNMENT REGISTERED

An ISO 9001:2015 Company | Certificate : 23DQMS20



eiāci

مركز الإمارات العالمي للاعتماد
Emirates International Accreditation Centre

CB-QMS-035

TEST REPORT

2024	22-Apr-24	22	16	2.26	330.43	42.76	14.81	994.00
2024	22-Apr-24	22	17	2.16	339.93	41.13	16.25	994.60
2024	22-Apr-24	22	18	1.44	0.31	38.38	20.31	995.70
2024	22-Apr-24	22	19	1.23	16.94	36.54	22.88	996.80
2024	22-Apr-24	22	20	0.78	51.52	34.87	27.38	997.70
2024	22-Apr-24	22	21	0.69	96.48	33.28	34.25	998.30
2024	22-Apr-24	22	22	1.28	149.04	32.44	40.88	998.40
2024	22-Apr-24	22	23	2.13	175.38	31.38	46.94	998.00
2024	23-Apr-24	23	0	2.22	195.70	30.21	53.19	997.40
2024	23-Apr-24	23	1	1.79	225.00	29.52	56.81	996.90
2024	23-Apr-24	23	2	1.83	264.61	28.69	59.12	996.50
2024	23-Apr-24	23	3	2.56	286.33	27.98	56.56	996.20
2024	23-Apr-24	23	4	3.22	292.27	27.78	48.56	996.30
2024	23-Apr-24	23	5	3.51	290.85	27.98	39.75	996.60
2024	23-Apr-24	23	6	4.62	287.21	29.73	32.00	997.00
2024	23-Apr-24	23	7	5.84	289.07	33.21	26.75	997.50
2024	23-Apr-24	23	8	7.57	302.44	37.19	22.56	997.90
2024	23-Apr-24	23	9	7.46	312.16	39.85	18.88	998.00
2024	23-Apr-24	23	10	6.69	314.57	41.74	16.81	997.60
2024	23-Apr-24	23	11	5.83	311.58	42.90	15.94	996.90
2024	23-Apr-24	23	12	4.94	303.97	43.69	15.31	995.90
2024	23-Apr-24	23	13	4.13	291.42	44.23	14.75	994.70
2024	23-Apr-24	23	14	3.60	274.23	44.13	14.62	993.70
2024	23-Apr-24	23	15	3.72	261.78	43.61	14.75	993.00
2024	23-Apr-24	23	16	4.03	257.45	42.59	15.25	992.60
2024	23-Apr-24	23	17	3.70	252.29	41.15	16.31	992.80
2024	23-Apr-24	23	18	2.27	238.39	37.37	22.00	993.50
2024	23-Apr-24	23	19	2.37	227.41	35.09	26.06	994.30
2024	23-Apr-24	23	20	2.50	227.79	33.78	29.44	995.30
2024	23-Apr-24	23	21	2.51	230.31	32.62	33.12	996.00
2024	23-Apr-24	23	22	2.41	232.50	31.69	36.62	996.20
2024	23-Apr-24	23	23	2.42	238.21	30.64	40.00	996.00
2024	24-Apr-24	24	0	2.40	246.02	29.81	42.38	995.50
2024	24-Apr-24	24	1	2.41	253.27	29.09	43.75	995.00
2024	24-Apr-24	24	2	2.44	260.06	28.45	44.50	994.70
2024	24-Apr-24	24	3	2.62	262.81	27.98	43.81	994.70
2024	24-Apr-24	24	4	2.92	262.93	27.73	42.44	995.00
2024	24-Apr-24	24	5	3.19	263.95	27.56	41.44	995.60
2024	24-Apr-24	24	6	4.59	264.92	29.20	36.81	996.40
2024	24-Apr-24	24	7	4.99	266.95	32.51	30.31	997.40
2024	24-Apr-24	24	8	6.42	276.56	36.83	24.06	998.00
2024	24-Apr-24	24	9	6.17	276.91	39.05	21.50	998.10
2024	24-Apr-24	24	10	5.61	276.55	40.88	19.75	997.80
2024	24-Apr-24	24	11	5.22	276.27	42.30	18.50	997.10



N. D. INTERNATIONAL

GOVERNMENT REGISTERED

An ISO 9001:2015 Company | Certificate : 23DQMS20



eiaaci

مركز الإمارات العالمي للاعتماد
Emirates International Accreditation Centre
CB-QMS-035

TEST REPORT

2024	24-Apr-24	24	12	4.98	277.20	43.27	17.56	996.10
2024	24-Apr-24	24	13	4.86	278.78	43.69	17.00	995.00
2024	24-Apr-24	24	14	4.81	280.38	43.75	16.38	993.90
2024	24-Apr-24	24	15	4.89	281.70	43.30	15.88	993.10
2024	24-Apr-24	24	16	4.95	281.47	42.36	15.50	992.80
2024	24-Apr-24	24	17	4.37	279.26	40.93	15.56	993.00
2024	24-Apr-24	24	18	2.55	271.41	36.90	20.19	993.70
2024	24-Apr-24	24	19	2.58	258.49	34.83	22.50	994.60
2024	24-Apr-24	24	20	2.66	251.35	34.02	23.06	995.40
2024	24-Apr-24	24	21	2.69	254.99	33.24	23.81	996.10
2024	24-Apr-24	24	22	2.66	265.95	32.30	24.88	996.30
2024	24-Apr-24	24	23	2.64	280.24	31.27	25.62	996.10
2024	25-Apr-24	25	0	2.67	294.54	30.14	26.38	995.70
2024	25-Apr-24	25	1	2.79	305.20	28.95	27.44	995.40
2024	25-Apr-24	25	2	2.87	311.14	28.09	28.38	995.00
2024	25-Apr-24	25	3	3.13	309.64	27.51	29.06	995.10
2024	25-Apr-24	25	4	3.49	304.97	27.15	29.56	995.60
2024	25-Apr-24	25	5	3.64	302.29	26.76	30.31	996.30
2024	25-Apr-24	25	6	4.78	300.63	28.36	27.69	997.10
2024	25-Apr-24	25	7	4.89	301.15	31.80	22.56	997.90
2024	25-Apr-24	25	8	5.55	312.20	37.13	15.38	998.30
2024	25-Apr-24	25	9	4.93	320.99	40.16	12.88	998.40
2024	25-Apr-24	25	10	3.79	325.59	42.08	12.06	997.90
2024	25-Apr-24	25	11	2.83	327.49	43.55	11.56	997.00
2024	25-Apr-24	25	12	2.04	325.76	44.44	11.12	995.80
2024	25-Apr-24	25	13	1.44	318.73	44.86	10.75	994.50
2024	25-Apr-24	25	14	0.85	310.54	44.94	10.50	993.30
2024	25-Apr-24	25	15	0.31	303.69	44.37	10.62	992.70
2024	25-Apr-24	25	16	0.46	147.38	43.30	11.25	992.60
2024	25-Apr-24	25	17	1.79	141.03	41.51	13.31	992.90
2024	25-Apr-24	25	18	3.39	141.65	37.87	20.94	993.80
2024	25-Apr-24	25	19	4.47	151.06	34.80	28.88	995.00
2024	25-Apr-24	25	20	4.47	159.98	33.01	39.00	996.20
2024	25-Apr-24	25	21	4.65	166.01	31.91	49.00	997.00
2024	25-Apr-24	25	22	4.35	172.47	31.11	57.25	997.10
2024	25-Apr-24	25	23	3.68	181.58	30.45	62.81	996.60
2024	26-Apr-24	26	0	2.74	191.85	29.83	65.56	995.90
2024	26-Apr-24	26	1	2.10	203.90	29.13	66.06	995.20
2024	26-Apr-24	26	2	2.03	217.49	28.48	65.19	994.70
2024	26-Apr-24	26	3	2.06	233.78	27.91	63.06	994.60
2024	26-Apr-24	26	4	2.17	252.81	27.43	59.19	995.00
2024	26-Apr-24	26	5	2.27	269.60	27.01	54.12	995.70
2024	26-Apr-24	26	6	2.87	281.00	28.76	43.25	996.70
2024	26-Apr-24	26	7	3.17	285.44	32.08	32.12	997.70



N. D. INTERNATIONAL

GOVERNMENT REGISTERED

An ISO 9001:2015 Company | Certificate : 23DQMS20



eiāci

مركز الإمارات العالمي للاعتماد
Emirates International Accreditation Centre

CB-QMS-035

TEST REPORT

2024	26-Apr-24	26	8	2.56	310.30	37.26	20.69	998.30
2024	26-Apr-24	26	9	2.51	345.06	40.48	15.44	998.20
2024	26-Apr-24	26	10	2.69	3.67	42.37	13.44	997.70
2024	26-Apr-24	26	11	2.68	11.93	43.72	12.25	996.90
2024	26-Apr-24	26	12	2.45	19.36	44.58	11.50	995.70
2024	26-Apr-24	26	13	2.12	29.40	44.98	11.12	994.50
2024	26-Apr-24	26	14	1.79	43.23	44.92	11.12	993.30
2024	26-Apr-24	26	15	1.54	65.77	44.33	11.38	992.60
2024	26-Apr-24	26	16	1.72	92.86	43.24	12.12	992.30
2024	26-Apr-24	26	17	2.66	119.35	41.50	14.69	992.50
2024	26-Apr-24	26	18	4.29	138.62	37.76	23.69	993.40
2024	26-Apr-24	26	19	5.63	154.00	34.98	34.56	994.70
2024	26-Apr-24	26	20	6.74	167.82	33.17	47.94	996.00
2024	26-Apr-24	26	21	6.35	177.67	32.02	57.00	996.90
2024	26-Apr-24	26	22	5.43	182.56	31.49	60.69	997.00
2024	26-Apr-24	26	23	4.52	185.96	31.05	62.38	996.30
2024	27-Apr-24	27	0	3.64	191.53	30.61	63.06	995.50
2024	27-Apr-24	27	1	2.79	203.11	29.98	63.81	994.90
2024	27-Apr-24	27	2	2.39	218.10	29.34	63.69	994.50
2024	27-Apr-24	27	3	2.42	237.80	28.81	61.56	994.50
2024	27-Apr-24	27	4	2.65	254.24	28.36	56.44	994.80
2024	27-Apr-24	27	5	2.81	267.45	27.96	50.44	995.50
2024	27-Apr-24	27	6	4.01	278.18	29.57	40.00	996.50
2024	27-Apr-24	27	7	4.36	289.70	32.68	29.88	997.50
2024	27-Apr-24	27	8	4.93	311.47	37.58	18.81	998.10
2024	27-Apr-24	27	9	5.39	329.12	40.80	13.69	998.20
2024	27-Apr-24	27	10	5.37	340.19	42.92	11.38	997.70
2024	27-Apr-24	27	11	4.92	347.44	44.37	10.19	996.90
2024	27-Apr-24	27	12	4.21	353.07	45.30	9.69	995.70
2024	27-Apr-24	27	13	3.43	357.00	45.75	9.56	994.50
2024	27-Apr-24	27	14	2.72	0.82	45.73	9.75	993.40
2024	27-Apr-24	27	15	1.94	6.93	45.05	10.19	992.70
2024	27-Apr-24	27	16	1.05	30.38	43.94	11.00	992.50
2024	27-Apr-24	27	17	1.37	115.98	42.26	12.88	992.70
2024	27-Apr-24	27	18	3.13	139.96	38.65	20.00	993.30
2024	27-Apr-24	27	19	4.75	154.45	35.93	27.19	994.50
2024	27-Apr-24	27	20	5.48	165.39	34.15	37.62	995.70
2024	27-Apr-24	27	21	5.30	174.68	32.66	48.94	996.30
2024	27-Apr-24	27	22	4.62	179.81	31.91	56.38	996.40
2024	27-Apr-24	27	23	3.93	186.28	31.46	59.75	996.00
2024	28-Apr-24	28	0	3.17	194.72	31.01	60.38	995.40
2024	28-Apr-24	28	1	2.71	204.72	30.46	60.25	994.70
2024	28-Apr-24	28	2	2.52	217.58	29.90	59.56	994.30
2024	28-Apr-24	28	3	2.56	234.95	29.47	57.44	994.40



N. D. INTERNATIONAL

GOVERNMENT REGISTERED

An ISO 9001:2015 Company | Certificate : 23DQMS20



eiāci

مركز الإمارات العالمي للاعتماد
Emirates International Accreditation Centre

CB-QMS-035

TEST REPORT

2024	28-Apr-24	28	4	2.63	253.07	29.23	53.75	994.80
2024	28-Apr-24	28	5	2.61	272.40	29.08	49.62	995.60
2024	28-Apr-24	28	6	3.47	289.33	30.47	41.94	996.60
2024	28-Apr-24	28	7	4.29	315.59	33.80	30.81	997.60
2024	28-Apr-24	28	8	4.99	351.35	37.73	22.12	998.10
2024	28-Apr-24	28	9	4.89	16.99	40.30	18.62	998.20
2024	28-Apr-24	28	10	4.15	34.41	42.12	16.81	997.90
2024	28-Apr-24	28	11	2.82	43.09	43.39	15.69	997.30
2024	28-Apr-24	28	12	1.57	48.44	44.34	14.88	996.30
2024	28-Apr-24	28	13	0.90	61.43	45.07	14.25	995.10
2024	28-Apr-24	28	14	0.76	97.71	45.14	14.06	994.10
2024	28-Apr-24	28	15	1.04	122.74	44.26	14.69	993.40
2024	28-Apr-24	28	16	1.52	137.51	43.05	15.75	993.20
2024	28-Apr-24	28	17	2.55	140.85	41.37	18.62	993.50
2024	28-Apr-24	28	18	3.55	144.21	38.51	26.06	994.40
2024	28-Apr-24	28	19	4.07	153.19	36.18	32.12	995.50
2024	28-Apr-24	28	20	3.97	165.31	34.62	39.00	996.60
2024	28-Apr-24	28	21	3.87	180.81	33.41	46.00	997.40
2024	28-Apr-24	28	22	3.49	195.59	32.59	50.38	997.70
2024	28-Apr-24	28	23	2.86	210.00	31.95	51.00	997.40
2024	29-Apr-24	29	0	2.54	225.75	31.38	48.69	996.90
2024	29-Apr-24	29	1	2.63	239.85	30.85	45.44	996.50
2024	29-Apr-24	29	2	2.77	252.64	30.33	43.00	996.30
2024	29-Apr-24	29	3	2.95	263.93	29.84	41.25	996.30
2024	29-Apr-24	29	4	3.15	273.12	29.51	39.56	996.60
2024	29-Apr-24	29	5	3.31	279.80	29.23	39.31	997.20
2024	29-Apr-24	29	6	4.61	283.42	30.76	36.19	997.80
2024	29-Apr-24	29	7	4.66	287.86	34.07	30.31	998.60
2024	29-Apr-24	29	8	5.80	305.62	38.34	23.56	999.10
2024	29-Apr-24	29	9	4.67	308.35	40.64	20.38	999.30
2024	29-Apr-24	29	10	3.52	303.69	42.45	18.25	999.10
2024	29-Apr-24	29	11	2.66	294.30	43.84	16.81	998.30
2024	29-Apr-24	29	12	1.98	281.35	44.77	15.88	997.20
2024	29-Apr-24	29	13	1.46	266.63	45.26	15.25	995.80
2024	29-Apr-24	29	14	1.03	250.87	45.31	15.00	994.70
2024	29-Apr-24	29	15	0.72	246.48	44.88	15.06	993.90
2024	29-Apr-24	29	16	0.59	245.12	44.13	15.38	993.40
2024	29-Apr-24	29	17	0.68	190.54	42.82	16.38	993.40
2024	29-Apr-24	29	18	1.55	152.40	40.22	21.69	994.00
2024	29-Apr-24	29	19	3.15	162.37	37.49	27.62	994.90
2024	29-Apr-24	29	20	3.51	177.83	35.82	33.62	995.80
2024	29-Apr-24	29	21	3.38	193.10	34.87	37.44	996.40
2024	29-Apr-24	29	22	3.41	209.39	34.05	38.75	996.20
2024	29-Apr-24	29	23	3.50	222.10	33.33	37.88	995.70



N. D. INTERNATIONAL

GOVERNMENT REGISTERED

An ISO 9001:2015 Company | Certificate : 23DQMS20



eiāci

مركز الإمارات العالمي للاعتماد
Emirates International Accreditation Centre

CB-QMS-035

TEST REPORT

2024	30-Apr-24	30	0	3.30	230.66	32.44	37.44	995.10
2024	30-Apr-24	30	1	3.16	240.40	31.58	37.94	994.50
2024	30-Apr-24	30	2	3.00	251.00	30.78	38.38	994.00
2024	30-Apr-24	30	3	3.05	261.00	30.21	37.94	993.70
2024	30-Apr-24	30	4	3.19	267.61	29.82	36.94	993.70
2024	30-Apr-24	30	5	3.29	269.46	29.48	36.56	994.20
2024	30-Apr-24	30	6	4.62	267.96	31.15	32.75	994.80
2024	30-Apr-24	30	7	4.70	265.13	34.44	26.94	995.50
2024	30-Apr-24	30	8	7.63	278.59	39.57	18.81	995.90
2024	30-Apr-24	30	9	7.34	280.56	42.37	15.62	995.70
2024	30-Apr-24	30	10	6.14	279.74	44.48	13.62	995.10
2024	30-Apr-24	30	11	4.91	274.84	46.01	12.38	994.10
2024	30-Apr-24	30	12	3.84	262.28	46.85	11.69	992.80
2024	30-Apr-24	30	13	3.26	242.88	47.22	11.31	991.30
2024	30-Apr-24	30	14	3.12	223.58	47.17	11.31	990.00
2024	30-Apr-24	30	15	3.10	214.53	46.66	11.62	989.00
2024	30-Apr-24	30	16	3.25	211.93	45.59	12.31	988.60
2024	30-Apr-24	30	17	3.28	207.36	44.02	13.81	988.70
2024	30-Apr-24	30	18	2.55	192.59	40.17	19.75	989.30
2024	30-Apr-24	30	19	3.01	193.68	37.77	24.50	990.10
2024	30-Apr-24	30	20	3.32	198.65	36.36	28.88	991.00
2024	30-Apr-24	30	21	3.45	205.64	35.19	32.44	991.70
2024	30-Apr-24	30	22	3.69	214.73	34.24	34.69	991.90
2024	30-Apr-24	30	23	3.80	224.58	33.45	35.50	991.70
2024	01-May-24	1	0	3.55	233.33	32.69	35.88	991.40
2024	01-May-24	1	1	3.02	243.37	31.87	36.50	991.10
2024	01-May-24	1	2	2.50	254.05	31.05	37.12	991.00
2024	01-May-24	1	3	2.29	262.37	30.37	37.50	991.20
2024	01-May-24	1	4	2.17	270.00	29.78	37.69	991.50
2024	01-May-24	1	5	2.08	280.17	29.22	38.12	992.20
2024	01-May-24	1	6	2.36	294.87	30.80	33.94	993.20
2024	01-May-24	1	7	2.67	315.24	33.83	27.25	994.20
2024	01-May-24	1	8	2.56	338.30	37.75	20.19	994.80
2024	01-May-24	1	9	1.87	344.74	40.52	16.94	995.00
2024	01-May-24	1	10	0.82	314.62	42.53	15.62	994.50
2024	01-May-24	1	11	0.85	240.84	44.18	14.69	993.40
2024	01-May-24	1	12	1.50	218.66	45.35	13.94	991.90
2024	01-May-24	1	13	2.20	218.50	46.00	13.38	990.40
2024	01-May-24	1	14	2.81	220.72	45.85	13.31	989.10
2024	01-May-24	1	15	3.30	220.20	45.57	13.31	988.30
2024	01-May-24	1	16	3.69	217.43	44.33	14.00	988.10
2024	01-May-24	1	17	3.72	206.14	42.80	15.44	988.40
2024	01-May-24	1	18	3.40	180.66	39.25	21.75	989.20
2024	01-May-24	1	19	4.09	174.85	36.57	29.81	990.30



N. D. INTERNATIONAL

GOVERNMENT REGISTERED

An ISO 9001:2015 Company | Certificate : 23DQMS20



eiāci

مركز الإمارات العالمي للاعتماد
Emirates International Accreditation Centre

CB-QMS-035

TEST REPORT

2024	01-May-24	1	20	4.48	179.10	35.04	37.56	991.40
2024	01-May-24	1	21	4.59	184.68	34.09	43.31	992.00
2024	01-May-24	1	22	4.41	190.93	33.44	46.81	992.10
2024	01-May-24	1	23	4.09	196.43	32.86	49.25	991.90
2024	02-May-24	2	0	3.84	203.38	32.23	51.12	991.60
2024	02-May-24	2	1	3.72	209.74	31.49	53.31	991.20
2024	02-May-24	2	2	3.45	211.68	30.65	56.56	990.80
2024	02-May-24	2	3	3.32	216.01	29.94	59.75	990.60
2024	02-May-24	2	4	3.22	222.35	29.44	62.19	990.70
2024	02-May-24	2	5	2.95	229.94	28.89	64.81	991.20
2024	02-May-24	2	6	3.61	239.82	29.84	61.62	992.00
2024	02-May-24	2	7	3.91	252.69	32.86	49.12	992.80
2024	02-May-24	2	8	4.56	267.64	37.60	28.19	993.40
2024	02-May-24	2	9	4.42	278.95	40.86	17.25	993.70
2024	02-May-24	2	10	4.05	287.74	42.85	13.56	993.60
2024	02-May-24	2	11	3.93	296.67	44.23	11.62	993.00
2024	02-May-24	2	12	3.85	306.66	45.05	10.44	992.00
2024	02-May-24	2	13	3.72	315.77	45.34	9.62	991.00
2024	02-May-24	2	14	3.54	323.89	45.17	9.19	990.10
2024	02-May-24	2	15	3.26	327.83	44.49	9.06	989.70
2024	02-May-24	2	16	2.73	331.23	43.43	9.19	989.70
2024	02-May-24	2	17	1.60	351.87	41.77	10.38	990.00
2024	02-May-24	2	18	1.36	71.88	37.48	17.44	990.70
2024	02-May-24	2	19	1.83	110.98	34.89	21.69	992.00
2024	02-May-24	2	20	1.98	140.46	33.63	27.06	993.00
2024	02-May-24	2	21	2.05	162.26	32.60	33.75	993.70
2024	02-May-24	2	22	1.85	189.46	31.68	38.94	994.20
2024	02-May-24	2	23	1.84	228.45	31.37	39.00	994.10
2024	03-May-24	3	0	2.15	266.03	30.47	38.31	993.70
2024	03-May-24	3	1	2.48	292.44	29.03	37.38	993.40
2024	03-May-24	3	2	2.80	311.16	28.08	33.62	993.30
2024	03-May-24	3	3	3.48	323.77	27.30	28.62	993.70
2024	03-May-24	3	4	4.03	329.86	26.49	24.25	994.50
2024	03-May-24	3	5	4.12	332.71	25.59	21.62	995.50
2024	03-May-24	3	6	4.95	334.85	26.48	18.19	996.80
2024	03-May-24	3	7	4.47	340.17	29.30	14.69	997.80
2024	03-May-24	3	8	5.08	9.93	34.48	10.62	998.40
2024	03-May-24	3	9	5.07	21.34	38.04	8.12	998.50
2024	03-May-24	3	10	3.79	22.28	40.05	7.19	998.00
2024	03-May-24	3	11	3.11	9.67	41.65	6.69	997.20
2024	03-May-24	3	12	3.71	356.26	42.76	6.38	996.70
2024	03-May-24	3	13	3.67	356.95	43.24	6.25	995.90
2024	03-May-24	3	14	2.71	1.32	43.19	6.38	995.00
2024	03-May-24	3	15	1.53	21.21	42.58	6.62	994.30



N. D. INTERNATIONAL

GOVERNMENT REGISTERED

An ISO 9001:2015 Company | Certificate : 23DQMS20



eiāci

مركز الإمارات العالمي للاعتماد
Emirates International Accreditation Centre
CB-QMS-035

TEST REPORT

2024	03-May-24	3	16	0.94	67.93	41.60	7.00	994.00
2024	03-May-24	3	17	1.61	103.22	40.02	8.19	994.40
2024	03-May-24	3	18	2.43	116.57	35.45	14.31	995.00
2024	03-May-24	3	19	3.89	135.81	33.13	19.81	995.90
2024	03-May-24	3	20	4.39	154.48	31.44	30.06	997.00
2024	03-May-24	3	21	4.07	175.82	30.25	40.50	997.90
2024	03-May-24	3	22	4.23	195.99	29.58	47.25	998.20
2024	03-May-24	3	23	4.01	208.86	28.92	52.00	997.90
2024	04-May-24	4	0	3.78	217.70	28.45	55.69	997.30
2024	04-May-24	4	1	3.70	223.72	28.19	59.81	996.70
2024	04-May-24	4	2	3.59	227.73	27.95	64.44	996.20
2024	04-May-24	4	3	3.11	229.59	27.44	69.50	996.00
2024	04-May-24	4	4	2.67	229.87	26.81	74.75	996.30
2024	04-May-24	4	5	2.52	229.15	26.30	79.81	996.80
2024	04-May-24	4	6	3.76	231.15	27.55	76.25	997.60
2024	04-May-24	4	7	4.40	233.52	30.61	60.94	998.10
2024	04-May-24	4	8	4.55	231.83	34.75	40.56	998.50
2024	04-May-24	4	9	3.60	229.67	37.87	29.50	998.70
2024	04-May-24	4	10	2.75	220.51	39.98	24.50	998.30
2024	04-May-24	4	11	2.63	200.85	41.35	21.81	997.20
2024	04-May-24	4	12	2.98	190.28	41.80	20.81	995.90
2024	04-May-24	4	13	3.25	188.58	41.81	20.56	994.70
2024	04-May-24	4	14	3.57	187.03	42.27	20.06	993.60
2024	04-May-24	4	15	3.60	186.23	42.07	20.12	992.80
2024	04-May-24	4	16	3.32	187.18	41.31	20.38	992.40
2024	04-May-24	4	17	3.10	180.72	40.10	21.25	992.60
2024	04-May-24	4	18	3.12	161.16	37.06	28.44	993.20
2024	04-May-24	4	19	3.83	158.57	34.55	38.25	994.10
2024	04-May-24	4	20	4.35	166.49	33.08	48.00	994.70
2024	04-May-24	4	21	4.30	175.41	31.89	54.94	995.00
2024	04-May-24	4	22	3.91	180.69	30.96	59.56	995.00
2024	04-May-24	4	23	3.29	189.31	29.90	63.19	994.60
2024	05-May-24	5	0	3.10	198.85	28.96	64.56	994.10
2024	05-May-24	5	1	3.12	209.26	28.13	64.12	993.80
2024	05-May-24	5	2	3.19	218.84	27.43	62.94	993.50
2024	05-May-24	5	3	3.32	226.53	26.83	61.38	993.50
2024	05-May-24	5	4	3.35	232.57	26.36	59.12	993.70
2024	05-May-24	5	5	3.24	237.42	25.88	58.12	994.10
2024	05-May-24	5	6	4.02	241.79	27.27	53.06	994.70
2024	05-May-24	5	7	4.52	244.81	30.44	43.62	995.30
2024	05-May-24	5	8	3.93	245.83	34.63	30.38	995.50
2024	05-May-24	5	9	3.15	244.71	38.62	19.06	995.40
2024	05-May-24	5	10	2.93	239.74	41.44	13.38	994.90
2024	05-May-24	5	11	2.97	234.30	43.41	10.75	994.10



N. D. INTERNATIONAL

GOVERNMENT REGISTERED

An ISO 9001:2015 Company | Certificate : 23DQMS20



eiāci

مركز الإمارات العالمي للاعتماد
Emirates International Accreditation Centre

CB-QMS-035

TEST REPORT

2024	05-May-24	5	12	3.05	229.16	44.65	9.62	993.00
2024	05-May-24	5	13	3.20	222.23	45.35	9.12	991.70
2024	05-May-24	5	14	3.54	212.46	45.44	9.25	990.70
2024	05-May-24	5	15	3.97	203.44	44.78	10.06	990.10
2024	05-May-24	5	16	4.63	190.99	43.60	11.88	989.80
2024	05-May-24	5	17	5.10	178.86	41.30	16.69	990.30
2024	05-May-24	5	18	5.71	173.64	37.82	26.00	991.20
2024	05-May-24	5	19	6.54	182.40	35.75	35.81	992.30
2024	05-May-24	5	20	6.84	191.80	34.27	42.62	993.30
2024	05-May-24	5	21	6.86	200.95	33.05	47.56	994.20
2024	05-May-24	5	22	6.65	205.90	32.10	51.69	994.50
2024	05-May-24	5	23	6.25	206.73	31.21	56.62	994.20
2024	06-May-24	6	0	5.98	208.41	30.37	61.75	993.80
2024	06-May-24	6	1	5.43	208.70	29.72	66.38	993.40
2024	06-May-24	6	2	4.76	208.00	29.21	71.19	993.20
2024	06-May-24	6	3	4.26	208.59	28.70	75.94	993.30
2024	06-May-24	6	4	3.61	207.90	28.22	80.31	993.60
2024	06-May-24	6	5	3.14	207.39	27.83	83.69	994.20
2024	06-May-24	6	6	3.80	210.42	28.46	81.06	995.00
2024	06-May-24	6	7	4.48	218.13	30.65	69.81	995.70
2024	06-May-24	6	8	4.51	218.46	33.43	56.69	996.10
2024	06-May-24	6	9	4.45	220.23	36.75	42.38	996.30
2024	06-May-24	6	10	4.16	221.80	40.27	29.94	996.10
2024	06-May-24	6	11	3.86	215.94	42.80	22.56	995.20
2024	06-May-24	6	12	3.89	204.09	44.30	19.12	994.00
2024	06-May-24	6	13	4.36	193.16	45.00	17.81	992.90
2024	06-May-24	6	14	5.03	187.85	44.81	17.88	992.00
2024	06-May-24	6	15	5.68	192.79	43.38	19.62	991.70
2024	06-May-24	6	16	5.49	197.12	41.08	23.56	992.20
2024	06-May-24	6	17	4.44	180.00	38.08	35.12	992.90
2024	06-May-24	6	18	5.14	166.74	34.50	52.81	993.80
2024	06-May-24	6	19	5.93	169.76	32.23	64.56	995.10
2024	06-May-24	6	20	6.62	176.75	31.29	70.12	996.30
2024	06-May-24	6	21	6.34	180.64	30.80	72.81	997.10
2024	06-May-24	6	22	5.98	182.32	30.30	75.31	997.50
2024	06-May-24	6	23	5.68	185.13	29.83	77.12	997.40
2024	07-May-24	7	0	5.44	186.93	29.37	78.56	997.20
2024	07-May-24	7	1	5.25	189.59	28.98	79.75	996.80
2024	07-May-24	7	2	4.81	191.53	28.65	80.56	996.70
2024	07-May-24	7	3	4.17	191.35	28.26	81.62	996.80
2024	07-May-24	7	4	3.41	189.10	27.76	83.69	997.40
2024	07-May-24	7	5	2.88	187.65	27.33	85.69	998.30
2024	07-May-24	7	6	3.60	187.99	27.96	82.00	999.40
2024	07-May-24	7	7	4.43	199.04	29.82	70.31	1000.30



N. D. INTERNATIONAL

GOVERNMENT REGISTERED

An ISO 9001:2015 Company | Certificate : 23DQMS20



eiāCI

مركز الإمارات العالمي للاعتماد
Emirates International Accreditation Centre

CB-QMS-035

TEST REPORT

2024	07-May-24	7	8	5.09	206.53	32.50	54.69	1000.90
2024	07-May-24	7	9	4.88	205.33	34.85	44.38	1001.00
2024	07-May-24	7	10	4.39	198.69	36.76	39.06	1000.80
2024	07-May-24	7	11	3.79	187.23	37.80	36.25	1000.20
2024	07-May-24	7	12	3.11	172.64	38.38	34.44	999.30
2024	07-May-24	7	13	2.80	158.94	39.03	32.69	998.30
2024	07-May-24	7	14	3.08	147.76	39.01	32.19	997.60
2024	07-May-24	7	15	3.74	145.12	38.23	33.56	997.10
2024	07-May-24	7	16	4.18	150.56	37.17	36.00	997.10
2024	07-May-24	7	17	4.01	154.13	35.32	42.62	997.50
2024	07-May-24	7	18	3.37	154.57	32.44	58.12	998.40
2024	07-May-24	7	19	2.98	161.04	30.26	70.12	999.50
2024	07-May-24	7	20	2.25	168.77	29.05	77.75	1000.30
2024	07-May-24	7	21	1.54	155.77	28.37	82.50	1001.20
2024	07-May-24	7	22	1.57	110.32	27.90	85.94	1001.80
2024	07-May-24	7	23	2.34	94.60	27.49	88.12	1001.80
2024	08-May-24	8	0	2.16	100.86	27.22	89.81	1001.20
2024	08-May-24	8	1	1.57	121.79	27.00	91.62	1000.50
2024	08-May-24	8	2	1.57	155.98	26.83	92.62	999.80
2024	08-May-24	8	3	1.88	170.93	26.63	93.00	999.40
2024	08-May-24	8	4	1.92	171.80	26.41	93.69	999.50
2024	08-May-24	8	5	1.76	174.39	26.22	94.25	1000.10
2024	08-May-24	8	6	2.45	171.77	26.80	90.00	1000.80
2024	08-May-24	8	7	2.74	176.08	28.37	78.00	1001.30
2024	08-May-24	8	8	2.59	177.23	30.77	61.19	1001.70
2024	08-May-24	8	9	2.36	180.38	32.81	51.69	1001.80
2024	08-May-24	8	10	2.29	181.95	34.36	46.31	1001.40
2024	08-May-24	8	11	2.27	178.42	35.51	42.50	1000.70
2024	08-May-24	8	12	2.32	173.23	36.31	39.50	999.70
2024	08-May-24	8	13	2.49	163.21	36.98	36.75	998.60
2024	08-May-24	8	14	2.74	155.41	37.12	35.38	997.60
2024	08-May-24	8	15	3.44	148.08	36.76	35.31	997.00
2024	08-May-24	8	16	4.58	143.19	35.66	37.69	996.80
2024	08-May-24	8	17	5.74	141.30	33.74	43.88	997.20
2024	08-May-24	8	18	6.25	140.18	31.19	54.94	998.10
2024	08-May-24	8	19	6.25	139.66	29.19	66.25	999.30
2024	08-May-24	8	20	5.76	143.88	28.08	73.94	1000.20
2024	08-May-24	8	21	4.64	150.11	27.54	78.25	1001.00
2024	08-May-24	8	22	3.63	156.96	27.18	81.31	1001.20
2024	08-May-24	8	23	3.06	162.91	26.86	83.75	1000.80
2024	09-May-24	9	0	2.59	166.93	26.56	85.69	1000.20
2024	09-May-24	9	1	2.10	169.07	26.23	87.56	999.60
2024	09-May-24	9	2	1.63	170.04	25.92	89.12	999.10
2024	09-May-24	9	3	1.35	170.32	25.61	90.44	998.90



N. D. INTERNATIONAL

GOVERNMENT REGISTERED

An ISO 9001:2015 Company | Certificate : 23DQMS20



eiāCI

مركز الإمارات العالمي للاعتماد
Emirates International Accreditation Centre

CB-QMS-035

TEST REPORT

2024	09-May-24	9	4	1.33	167.76	25.37	91.25	998.90
2024	09-May-24	9	5	1.40	166.43	25.19	91.75	999.40
2024	09-May-24	9	6	2.24	167.12	26.22	86.31	1000.10
2024	09-May-24	9	7	2.61	181.20	28.13	73.56	1000.60
2024	09-May-24	9	8	2.53	184.78	30.72	58.19	1001.00
2024	09-May-24	9	9	2.34	184.41	32.87	49.00	1001.20
2024	09-May-24	9	10	2.16	183.94	34.38	43.94	1000.90
2024	09-May-24	9	11	2.02	181.11	35.47	40.56	1000.20
2024	09-May-24	9	12	1.97	173.41	36.15	38.56	999.20
2024	09-May-24	9	13	2.02	165.00	36.44	37.50	998.20
2024	09-May-24	9	14	2.28	153.35	36.37	37.56	997.40
2024	09-May-24	9	15	2.93	140.29	35.51	39.75	997.00
2024	09-May-24	9	16	3.96	135.08	34.39	43.50	997.00
2024	09-May-24	9	17	4.79	129.90	32.44	52.44	997.50
2024	09-May-24	9	18	5.27	128.14	29.72	66.75	998.50
2024	09-May-24	9	19	5.56	131.41	27.99	77.25	999.60
2024	09-May-24	9	20	4.80	134.87	27.12	84.75	1000.50
2024	09-May-24	9	21	3.94	143.79	26.65	89.88	1001.20
2024	09-May-24	9	22	3.43	155.07	26.41	93.25	1001.40
2024	09-May-24	9	23	3.12	163.74	26.28	94.94	1001.00
2024	10-May-24	10	0	2.80	171.01	26.18	95.69	1000.20
2024	10-May-24	10	1	2.42	177.60	26.01	96.25	999.60
2024	10-May-24	10	2	2.25	186.38	25.79	96.75	999.20
2024	10-May-24	10	3	2.08	191.06	25.55	97.00	999.10
2024	10-May-24	10	4	1.94	192.08	25.33	97.19	999.30
2024	10-May-24	10	5	1.76	193.05	25.22	97.19	999.90
2024	10-May-24	10	6	2.59	191.65	26.02	93.44	1000.60
2024	10-May-24	10	7	3.35	196.11	27.33	86.19	1001.20
2024	10-May-24	10	8	3.95	199.04	29.46	73.19	1001.50
2024	10-May-24	10	9	4.04	202.75	31.80	60.12	1001.60
2024	10-May-24	10	10	3.67	207.76	33.69	51.25	1001.20
2024	10-May-24	10	11	3.21	212.18	35.08	45.56	1000.50
2024	10-May-24	10	12	2.91	216.04	35.90	41.88	999.60
2024	10-May-24	10	13	2.69	216.97	36.38	39.56	998.60
2024	10-May-24	10	14	2.47	208.91	36.44	38.81	997.70
2024	10-May-24	10	15	2.66	190.68	35.69	40.12	997.10
2024	10-May-24	10	16	3.37	173.75	34.86	42.88	996.80
2024	10-May-24	10	17	4.11	159.43	33.27	49.81	997.00
2024	10-May-24	10	18	4.99	151.79	30.77	62.00	997.70
2024	10-May-24	10	19	5.84	154.33	29.00	72.19	998.70
2024	10-May-24	10	20	5.94	160.33	28.02	79.06	999.50
2024	10-May-24	10	21	5.25	164.18	27.47	83.81	1000.20
2024	10-May-24	10	22	4.51	168.92	27.08	87.25	1000.50
2024	10-May-24	10	23	4.18	178.18	26.77	89.25	1000.30



N. D. INTERNATIONAL

GOVERNMENT REGISTERED

An ISO 9001:2015 Company | Certificate : 23DQMS20



eiāci

مركز الإمارات العالمي للاعتماد
Emirates International Accreditation Centre

CB-QMS-035

TEST REPORT

2024	11-May-24	11	0	3.91	187.58	26.46	90.75	1000.00
2024	11-May-24	11	1	3.66	195.84	26.19	91.69	999.60
2024	11-May-24	11	2	3.41	202.39	25.90	92.50	999.40
2024	11-May-24	11	3	3.19	206.82	25.64	93.44	999.40
2024	11-May-24	11	4	3.13	209.44	25.41	94.06	999.60
2024	11-May-24	11	5	3.17	210.55	25.27	94.25	1000.10
2024	11-May-24	11	6	4.17	210.36	26.13	89.94	1000.80
2024	11-May-24	11	7	5.31	212.80	28.20	79.06	1001.30
2024	11-May-24	11	8	5.97	214.81	31.08	63.44	1001.50
2024	11-May-24	11	9	5.46	215.21	33.59	52.12	1001.50
2024	11-May-24	11	10	4.52	215.78	35.39	46.12	1001.10
2024	11-May-24	11	11	3.59	213.55	36.56	43.06	1000.40
2024	11-May-24	11	12	2.84	207.48	37.19	41.81	999.40
2024	11-May-24	11	13	2.33	197.77	37.26	41.75	998.40
2024	11-May-24	11	14	2.12	181.06	36.91	42.94	997.60
2024	11-May-24	11	15	2.63	164.52	36.15	45.38	997.20
2024	11-May-24	11	16	3.43	155.65	34.87	49.56	997.20
2024	11-May-24	11	17	4.27	147.33	33.26	57.25	997.60
2024	11-May-24	11	18	4.96	142.55	30.86	69.00	998.30
2024	11-May-24	11	19	5.78	145.47	29.22	77.69	999.40
2024	11-May-24	11	20	5.67	151.07	28.30	84.12	1000.20
2024	11-May-24	11	21	4.73	154.87	27.77	88.94	1000.90
2024	11-May-24	11	22	4.14	163.34	27.51	91.50	1001.30
2024	11-May-24	11	23	3.74	173.77	27.32	92.88	1001.10
2024	12-May-24	12	0	3.74	183.11	27.15	93.56	1000.60
2024	12-May-24	12	1	3.60	189.63	26.97	94.06	1000.10
2024	12-May-24	12	2	3.37	194.65	26.75	94.50	999.70
2024	12-May-24	12	3	3.02	197.31	26.48	95.06	999.50
2024	12-May-24	12	4	2.53	198.94	26.18	95.56	999.70
2024	12-May-24	12	5	2.03	200.45	25.90	96.19	1000.20
2024	12-May-24	12	6	2.60	199.63	26.69	92.06	1000.90
2024	12-May-24	12	7	3.07	208.39	28.05	83.81	1001.60
2024	12-May-24	12	8	3.05	213.93	30.32	67.62	1002.10
2024	12-May-24	12	9	2.13	221.28	32.54	55.81	1002.30
2024	12-May-24	12	10	1.17	236.42	34.29	48.88	1002.00
2024	12-May-24	12	11	0.44	276.12	35.71	43.75	1001.20
2024	12-May-24	12	12	0.49	17.57	36.71	40.19	1000.20
2024	12-May-24	12	13	0.96	45.00	37.21	38.12	999.20
2024	12-May-24	12	14	1.42	60.76	37.25	37.50	998.30
2024	12-May-24	12	15	2.07	79.58	36.65	38.44	997.70
2024	12-May-24	12	16	2.83	92.06	35.78	40.62	997.50
2024	12-May-24	12	17	3.50	105.15	34.03	47.50	997.80
2024	12-May-24	12	18	4.13	119.09	31.26	61.12	998.50
2024	12-May-24	12	19	4.89	130.53	29.30	70.81	999.50



N. D. INTERNATIONAL

GOVERNMENT REGISTERED

An ISO 9001:2015 Company | Certificate : 23DQMS20



eiāci

مركز الإمارات العالمي للاعتماد
Emirates International Accreditation Centre

CB-QMS-035

TEST REPORT

2024	12-May-24	12	20	5.02	141.13	28.28	77.94	1000.50
2024	12-May-24	12	21	4.35	152.28	27.58	84.00	1001.20
2024	12-May-24	12	22	3.54	164.89	27.18	87.62	1001.50
2024	12-May-24	12	23	2.81	179.04	26.87	90.25	1001.30
2024	13-May-24	13	0	2.26	193.60	26.62	91.88	1000.80
2024	13-May-24	13	1	1.94	207.60	26.41	92.75	1000.30
2024	13-May-24	13	2	1.71	217.76	26.24	93.12	999.80
2024	13-May-24	13	3	1.67	229.17	26.08	93.12	999.60
2024	13-May-24	13	4	1.70	241.20	25.92	93.00	999.60
2024	13-May-24	13	5	1.71	252.97	25.74	92.88	999.90
2024	13-May-24	13	6	2.39	266.25	26.84	86.69	1000.60
2024	13-May-24	13	7	2.42	278.34	28.87	73.94	1001.30
2024	13-May-24	13	8	2.02	303.32	31.76	57.25	1001.70
2024	13-May-24	13	9	1.67	336.55	33.79	48.50	1001.80
2024	13-May-24	13	10	1.49	8.13	34.99	44.69	1001.40
2024	13-May-24	13	11	1.53	32.07	35.71	42.19	1000.70
2024	13-May-24	13	12	1.69	53.45	36.32	40.31	999.80
2024	13-May-24	13	13	1.91	71.42	36.83	38.62	998.90
2024	13-May-24	13	14	2.18	86.51	36.88	38.06	998.10
2024	13-May-24	13	15	2.48	101.27	36.40	39.00	997.60
2024	13-May-24	13	16	2.96	115.68	35.30	41.88	997.50
2024	13-May-24	13	17	3.49	127.64	33.69	48.31	997.90
2024	13-May-24	13	18	3.81	139.32	31.06	61.56	998.70
2024	13-May-24	13	19	4.71	150.84	29.38	70.19	999.80
2024	13-May-24	13	20	4.85	161.30	28.48	77.31	1000.70
2024	13-May-24	13	21	4.27	170.62	27.82	82.94	1001.30
2024	13-May-24	13	22	3.63	179.26	27.37	86.44	1001.50
2024	13-May-24	13	23	3.04	187.69	27.00	88.88	1001.30
2024	14-May-24	14	0	2.51	197.19	26.65	90.62	1000.60
2024	14-May-24	14	1	2.10	209.61	26.34	91.75	1000.00
2024	14-May-24	14	2	1.89	223.66	26.06	92.38	999.50
2024	14-May-24	14	3	1.83	232.45	25.82	92.69	999.30
2024	14-May-24	14	4	1.80	237.41	25.59	93.00	999.40
2024	14-May-24	14	5	1.77	242.42	25.40	93.19	999.70
2024	14-May-24	14	6	2.49	247.53	26.49	86.88	1000.30
2024	14-May-24	14	7	2.59	251.73	28.20	76.94	1001.10
2024	14-May-24	14	8	2.20	256.01	30.70	62.06	1001.70
2024	14-May-24	14	9	1.42	264.63	32.86	51.19	1002.00
2024	14-May-24	14	10	0.81	282.29	34.52	44.25	1001.70
2024	14-May-24	14	11	0.27	319.76	35.55	40.44	1001.20
2024	14-May-24	14	12	0.44	100.30	36.05	38.38	1000.30
2024	14-May-24	14	13	1.04	122.14	36.39	37.06	999.50
2024	14-May-24	14	14	1.64	134.61	36.36	36.56	998.80
2024	14-May-24	14	15	2.28	140.97	35.96	37.19	998.30



N. D. INTERNATIONAL

GOVERNMENT REGISTERED

An ISO 9001:2015 Company | Certificate : 23DQMS20



eiāci

مركز الإمارات العالمي للاعتماد
Emirates International Accreditation Centre

CB-QMS-035

TEST REPORT

2024	14-May-24	14	16	3.14	144.41	35.14	39.69	998.10
2024	14-May-24	14	17	3.92	147.70	33.46	46.88	998.30
2024	14-May-24	14	18	4.42	151.71	31.02	57.62	998.90
2024	14-May-24	14	19	5.01	158.12	29.41	66.38	999.60
2024	14-May-24	14	20	4.85	165.74	28.58	73.19	1000.20
2024	14-May-24	14	21	4.25	175.04	28.03	78.12	1000.70
2024	14-May-24	14	22	3.76	185.37	27.64	81.44	1000.80
2024	14-May-24	14	23	3.28	196.06	27.26	84.31	1000.50
2024	15-May-24	15	0	3.00	208.77	26.94	86.00	1000.10
2024	15-May-24	15	1	2.69	220.17	26.60	87.31	999.60
2024	15-May-24	15	2	2.41	228.94	26.26	88.38	999.40
2024	15-May-24	15	3	2.28	232.82	25.97	88.81	999.40
2024	15-May-24	15	4	2.22	233.74	25.73	89.00	999.70
2024	15-May-24	15	5	2.17	234.65	25.58	88.94	1000.30
2024	15-May-24	15	6	3.04	235.70	26.60	82.69	1001.20
2024	15-May-24	15	7	3.18	238.65	28.39	73.00	1002.10
2024	15-May-24	15	8	2.91	244.95	31.40	56.94	1002.70
2024	15-May-24	15	9	1.79	246.57	33.94	45.88	1002.80
2024	15-May-24	15	10	0.76	230.42	35.65	40.06	1002.40
2024	15-May-24	15	11	0.51	142.43	36.95	36.00	1001.80
2024	15-May-24	15	12	1.19	115.72	37.73	33.75	1000.90
2024	15-May-24	15	13	1.89	118.57	38.01	32.94	1000.10
2024	15-May-24	15	14	2.60	123.83	37.76	33.44	999.30
2024	15-May-24	15	15	3.08	129.55	37.16	34.88	998.80
2024	15-May-24	15	16	3.58	135.35	36.14	37.94	998.80
2024	15-May-24	15	17	4.20	140.36	34.32	45.56	999.30
2024	15-May-24	15	18	4.67	146.12	31.65	58.38	1000.10
2024	15-May-24	15	19	5.11	154.57	29.90	69.12	1001.10
2024	15-May-24	15	20	4.74	166.17	29.03	76.38	1001.90
2024	15-May-24	15	21	4.25	176.73	28.56	80.44	1002.30
2024	15-May-24	15	22	3.87	186.03	28.18	83.12	1002.40
2024	15-May-24	15	23	3.55	195.96	27.80	85.19	1001.90
2024	16-May-24	16	0	3.46	206.10	27.48	86.12	1001.10
2024	16-May-24	16	1	3.31	214.89	27.13	86.69	1000.40
2024	16-May-24	16	2	2.94	222.74	26.77	87.69	1000.00
2024	16-May-24	16	3	2.93	228.14	26.48	87.94	999.90
2024	16-May-24	16	4	3.15	231.74	26.33	87.44	1000.30
2024	16-May-24	16	5	3.45	235.81	26.32	86.50	1000.80
2024	16-May-24	16	6	4.25	239.99	27.03	82.06	1001.60
2024	16-May-24	16	7	4.37	243.57	28.19	75.50	1002.10
2024	16-May-24	16	8	4.75	245.42	29.97	64.81	1002.40
2024	16-May-24	16	9	4.70	248.68	31.80	55.94	1002.50
2024	16-May-24	16	10	4.36	254.39	33.73	47.56	1002.40
2024	16-May-24	16	11	3.50	264.11	35.34	40.38	1001.90



N. D. INTERNATIONAL

GOVERNMENT REGISTERED

An ISO 9001:2015 Company | Certificate : 23DQMS20



eiāci

مركز الإمارات العالمي للاعتماد
Emirates International Accreditation Centre

CB-QMS-035

TEST REPORT

2024	16-May-24	16	12	2.37	278.72	36.31	35.00	1001.00
2024	16-May-24	16	13	1.43	295.58	36.51	33.12	1000.00
2024	16-May-24	16	14	0.67	302.22	36.57	32.44	998.90
2024	16-May-24	16	15	0.51	199.83	36.69	32.12	998.00
2024	16-May-24	16	16	1.49	175.19	36.39	33.75	997.50
2024	16-May-24	16	17	2.11	171.27	35.12	39.56	997.30
2024	16-May-24	16	18	2.45	169.73	31.94	55.94	997.70
2024	16-May-24	16	19	3.02	177.03	30.49	56.44	998.40
2024	16-May-24	16	20	3.34	187.81	29.83	56.44	998.90
2024	16-May-24	16	21	3.26	198.43	29.05	59.12	999.30
2024	16-May-24	16	22	3.05	207.74	28.30	63.00	999.40
2024	16-May-24	16	23	2.90	216.13	27.69	66.12	999.20
2024	17-May-24	17	0	2.76	226.37	27.13	69.12	998.80
2024	17-May-24	17	1	2.58	239.24	26.65	72.00	998.50
2024	17-May-24	17	2	2.35	254.76	26.41	74.31	998.20
2024	17-May-24	17	3	2.29	259.96	26.16	76.06	998.00
2024	17-May-24	17	4	2.35	256.56	26.00	76.94	998.00
2024	17-May-24	17	5	2.45	254.28	25.92	77.62	998.40
2024	17-May-24	17	6	3.14	253.10	26.86	73.06	999.00
2024	17-May-24	17	7	3.68	251.07	28.30	67.06	999.60
2024	17-May-24	17	8	3.76	254.69	30.79	58.50	1000.00
2024	17-May-24	17	9	3.90	262.63	34.04	44.94	1000.00
2024	17-May-24	17	10	3.02	263.17	36.45	36.88	999.70
2024	17-May-24	17	11	2.21	259.80	38.32	32.19	998.80
2024	17-May-24	17	12	1.39	256.35	39.68	28.94	997.70
2024	17-May-24	17	13	0.72	246.48	40.43	27.06	996.30
2024	17-May-24	17	14	0.41	197.74	40.64	26.31	995.30
2024	17-May-24	17	15	0.81	176.11	40.31	26.62	994.50
2024	17-May-24	17	16	1.36	176.38	39.48	28.25	994.40
2024	17-May-24	17	17	1.89	170.97	37.87	33.44	994.70
2024	17-May-24	17	18	2.42	166.95	34.41	51.50	995.40
2024	17-May-24	17	19	3.23	175.01	32.37	60.06	996.20
2024	17-May-24	17	20	3.43	191.44	31.32	64.94	997.10
2024	17-May-24	17	21	3.11	209.21	30.65	68.50	997.60
2024	17-May-24	17	22	2.51	222.09	29.93	72.19	997.70
2024	17-May-24	17	23	2.25	230.63	29.31	74.62	997.40
2024	18-May-24	18	0	2.23	237.87	28.69	75.81	997.00
2024	18-May-24	18	1	2.26	243.35	28.08	76.12	996.40
2024	18-May-24	18	2	2.30	247.80	27.46	75.88	996.00
2024	18-May-24	18	3	2.60	250.69	26.93	73.50	995.90
2024	18-May-24	18	4	3.04	254.22	26.52	68.69	996.00
2024	18-May-24	18	5	3.32	259.01	26.16	64.69	996.30
2024	18-May-24	18	6	4.27	265.28	27.14	56.62	997.00
2024	18-May-24	18	7	4.33	270.31	28.90	49.50	997.60



N. D. INTERNATIONAL

GOVERNMENT REGISTERED

An ISO 9001:2015 Company | Certificate : 23DQMS20



eiāci

مركز الإمارات العالمي للاعتماد
Emirates International Accreditation Centre

CB-QMS-035

TEST REPORT

2024	18-May-24	18	8	4.46	271.81	32.33	39.62	998.10
2024	18-May-24	18	9	4.52	273.56	35.90	30.38	998.20
2024	18-May-24	18	10	3.50	277.57	37.92	27.75	997.60
2024	18-May-24	18	11	2.37	284.68	39.34	26.44	996.80
2024	18-May-24	18	12	1.17	294.00	40.26	25.62	995.70
2024	18-May-24	18	13	0.10	8.75	40.76	25.25	994.60
2024	18-May-24	18	14	0.98	120.03	40.77	25.62	993.70
2024	18-May-24	18	15	1.83	127.70	40.33	26.31	993.10
2024	18-May-24	18	16	2.64	135.96	39.23	28.38	992.90
2024	18-May-24	18	17	3.52	143.77	37.19	34.56	993.40
2024	18-May-24	18	18	4.22	152.06	33.65	50.12	994.10
2024	18-May-24	18	19	5.17	162.14	31.40	61.44	995.00
2024	18-May-24	18	20	5.58	173.89	30.28	70.31	995.60
2024	18-May-24	18	21	5.20	185.44	29.62	76.06	996.10
2024	18-May-24	18	22	4.63	195.26	29.26	79.06	996.30
2024	18-May-24	18	23	4.09	204.36	28.88	80.69	996.00
2024	19-May-24	19	0	3.60	213.86	28.48	81.69	995.60
2024	19-May-24	19	1	3.20	222.42	28.08	82.19	995.10
2024	19-May-24	19	2	2.85	230.56	27.63	82.50	994.70
2024	19-May-24	19	3	3.05	237.33	27.31	81.81	994.40
2024	19-May-24	19	4	3.25	242.51	27.03	81.06	994.40
2024	19-May-24	19	5	3.18	246.21	26.78	81.38	994.70
2024	19-May-24	19	6	4.01	248.99	27.87	75.44	995.30
2024	19-May-24	19	7	3.78	252.05	30.34	64.69	995.70
2024	19-May-24	19	8	4.14	265.24	34.29	45.94	996.10
2024	19-May-24	19	9	3.15	270.71	37.00	35.88	996.20
2024	19-May-24	19	10	2.04	263.61	38.59	32.31	996.10
2024	19-May-24	19	11	1.38	236.04	39.66	30.38	995.40
2024	19-May-24	19	12	1.47	200.27	40.26	29.31	994.50
2024	19-May-24	19	13	1.97	179.55	40.26	29.31	993.60
2024	19-May-24	19	14	2.71	170.05	39.44	30.81	992.90
2024	19-May-24	19	15	3.57	165.81	38.64	32.69	992.50
2024	19-May-24	19	16	4.33	164.18	37.78	35.06	992.20
2024	19-May-24	19	17	4.98	163.13	36.41	39.38	992.20
2024	19-May-24	19	18	5.07	161.87	33.74	49.56	992.60
2024	19-May-24	19	19	5.75	165.93	31.66	59.75	993.40
2024	19-May-24	19	20	5.79	172.87	30.48	68.00	994.10
2024	19-May-24	19	21	5.05	178.40	29.70	74.94	994.80
2024	19-May-24	19	22	4.46	184.12	29.23	79.25	995.20
2024	19-May-24	19	23	4.18	191.54	28.83	81.75	995.10
2024	20-May-24	20	0	3.97	199.33	28.48	83.44	994.80
2024	20-May-24	20	1	3.68	207.54	28.14	84.75	994.50
2024	20-May-24	20	2	3.31	215.98	27.79	85.81	994.40
2024	20-May-24	20	3	2.97	221.80	27.44	86.69	994.40



N. D. INTERNATIONAL

GOVERNMENT REGISTERED

An ISO 9001:2015 Company | Certificate : 23DQMS20



eiāci

مركز الإمارات العالمي للاعتماد

Emirates International Accreditation Centre

CB-QMS-035

TEST REPORT

2024	20-May-24	20	4	2.67	224.29	27.11	87.38	994.60
2024	20-May-24	20	5	2.48	225.38	26.87	87.94	995.10
2024	20-May-24	20	6	3.48	226.18	28.12	81.31	995.70
2024	20-May-24	20	7	3.86	228.86	30.53	68.88	996.30
2024	20-May-24	20	8	3.64	232.15	33.84	51.88	996.60
2024	20-May-24	20	9	2.69	234.46	36.45	41.56	996.60
2024	20-May-24	20	10	1.81	232.88	38.12	36.31	996.30
2024	20-May-24	20	11	1.04	216.44	39.26	33.12	995.60
2024	20-May-24	20	12	0.84	160.38	39.95	31.56	994.70
2024	20-May-24	20	13	1.47	132.19	40.30	31.00	993.80
2024	20-May-24	20	14	2.32	130.62	40.02	31.81	992.90
2024	20-May-24	20	15	3.36	135.85	39.14	34.06	992.60
2024	20-May-24	20	16	4.79	141.90	37.49	38.94	992.70
2024	20-May-24	20	17	6.13	146.53	34.92	48.88	993.30
2024	20-May-24	20	18	6.68	150.50	31.84	64.25	994.40
2024	20-May-24	20	19	6.37	154.19	29.79	76.94	995.60
2024	20-May-24	20	20	5.66	159.81	28.98	83.25	996.40
2024	20-May-24	20	21	4.78	164.94	28.55	87.25	996.90
2024	20-May-24	20	22	4.23	171.29	28.23	90.00	996.90
2024	20-May-24	20	23	3.74	180.72	27.94	91.81	996.50
2024	21-May-24	21	0	3.30	192.72	27.69	92.75	996.00
2024	21-May-24	21	1	2.76	203.88	27.44	93.25	995.60
2024	21-May-24	21	2	2.23	214.58	27.18	93.69	995.40
2024	21-May-24	21	3	1.82	223.78	26.91	94.31	995.30
2024	21-May-24	21	4	1.61	230.30	26.65	94.81	995.30
2024	21-May-24	21	5	1.54	234.94	26.47	95.06	995.60
2024	21-May-24	21	6	2.19	243.25	27.53	87.75	996.10
2024	21-May-24	21	7	2.45	248.50	29.54	75.75	996.60
2024	21-May-24	21	8	2.00	253.69	32.62	58.88	997.00
2024	21-May-24	21	9	1.20	262.13	35.32	47.06	997.10
2024	21-May-24	21	10	0.41	255.70	37.08	40.81	996.70
2024	21-May-24	21	11	0.41	129.52	38.32	36.88	996.00
2024	21-May-24	21	12	1.07	118.81	39.08	34.62	995.00
2024	21-May-24	21	13	1.66	120.92	39.36	33.69	994.20
2024	21-May-24	21	14	2.25	125.68	39.15	34.00	993.40
2024	21-May-24	21	15	3.10	134.39	38.23	36.19	993.00
2024	21-May-24	21	16	4.30	142.82	36.95	40.25	992.90
2024	21-May-24	21	17	5.56	148.75	35.01	47.81	993.30
2024	21-May-24	21	18	6.33	153.15	32.44	60.00	994.10
2024	21-May-24	21	19	6.36	157.02	30.49	71.44	995.20
2024	21-May-24	21	20	5.80	162.44	29.61	77.81	996.00
2024	21-May-24	21	21	4.82	167.56	29.15	81.62	996.60
2024	21-May-24	21	22	4.19	173.15	28.76	84.56	996.90
2024	21-May-24	21	23	3.69	179.76	28.40	86.94	996.90



N. D. INTERNATIONAL

GOVERNMENT REGISTERED

An ISO 9001:2015 Company | Certificate : 23DQMS20



eiāci

مركز الإمارات العالمي للاعتماد
Emirates International Accreditation Centre

CB-QMS-035

TEST REPORT

2024	22-May-24	22	0	3.23	185.68	28.05	88.69	996.60
2024	22-May-24	22	1	2.70	189.65	27.68	90.12	996.30
2024	22-May-24	22	2	2.10	192.02	27.32	91.31	996.20
2024	22-May-24	22	3	1.87	195.72	27.03	92.00	996.10
2024	22-May-24	22	4	1.85	200.27	26.83	92.25	996.10
2024	22-May-24	22	5	1.87	204.74	26.69	91.94	996.30
2024	22-May-24	22	6	3.00	210.30	27.94	84.56	996.80
2024	22-May-24	22	7	3.24	215.07	30.07	71.19	997.20
2024	22-May-24	22	8	2.80	212.36	32.82	55.88	997.60
2024	22-May-24	22	9	2.08	202.52	35.08	46.38	997.70
2024	22-May-24	22	10	1.67	182.94	36.59	41.38	997.10
2024	22-May-24	22	11	1.66	163.02	37.69	38.25	996.00
2024	22-May-24	22	12	2.24	153.70	38.47	36.19	995.00
2024	22-May-24	22	13	3.29	153.92	38.76	35.25	994.10
2024	22-May-24	22	14	4.43	155.20	38.46	35.75	993.40
2024	22-May-24	22	15	5.48	156.10	37.51	38.00	992.90
2024	22-May-24	22	16	6.28	155.67	35.81	42.75	992.90
2024	22-May-24	22	17	6.57	154.29	33.78	49.62	993.30
2024	22-May-24	22	18	6.07	152.05	31.42	59.06	994.20
2024	22-May-24	22	19	5.46	150.98	29.71	68.31	995.10
2024	22-May-24	22	20	5.14	155.69	28.87	74.81	996.00
2024	22-May-24	22	21	4.54	160.19	28.30	80.19	996.70
2024	22-May-24	22	22	3.90	164.18	27.90	84.12	997.00
2024	22-May-24	22	23	3.24	169.02	27.55	87.31	996.70
2024	23-May-24	23	0	2.55	173.31	27.17	90.00	996.10
2024	23-May-24	23	1	1.89	175.97	26.79	92.19	995.30
2024	23-May-24	23	2	1.32	175.94	26.47	94.06	994.80
2024	23-May-24	23	3	1.05	172.29	26.26	95.06	994.80
2024	23-May-24	23	4	0.93	165.85	26.13	95.25	995.00
2024	23-May-24	23	5	0.74	151.82	26.06	95.12	995.40
2024	23-May-24	23	6	0.98	125.59	27.32	88.00	996.10
2024	23-May-24	23	7	1.55	110.08	29.32	74.12	996.50
2024	23-May-24	23	8	2.32	99.49	31.73	59.38	996.60
2024	23-May-24	23	9	2.96	93.78	33.69	51.38	996.50
2024	23-May-24	23	10	3.38	94.25	35.22	46.81	996.00
2024	23-May-24	23	11	3.71	103.77	36.42	43.50	995.50
2024	23-May-24	23	12	4.03	115.02	37.15	41.69	994.80
2024	23-May-24	23	13	4.32	123.80	37.37	41.12	993.90
2024	23-May-24	23	14	4.55	131.10	37.08	41.94	993.00
2024	23-May-24	23	15	4.75	135.73	36.35	43.62	992.40
2024	23-May-24	23	16	4.91	138.68	35.25	46.38	992.10
2024	23-May-24	23	17	4.98	143.62	33.52	51.88	992.50
2024	23-May-24	23	18	4.64	151.32	31.50	60.75	993.30
2024	23-May-24	23	19	4.31	159.72	29.87	70.25	994.10



N. D. INTERNATIONAL

GOVERNMENT REGISTERED

An ISO 9001:2015 Company | Certificate : 23DQMS20



مركز الإمارات العالمي للاعتماد
Emirates International Accreditation Centre

CB-QMS-035

TEST REPORT

2024	23-May-24	23	20	3.66	167.03	28.96	77.06	994.80
2024	23-May-24	23	21	2.61	173.64	28.30	82.62	995.30
2024	23-May-24	23	22	1.82	183.70	27.85	85.75	995.30
2024	23-May-24	23	23	1.07	201.88	27.55	87.44	994.70
2024	24-May-24	24	0	0.66	244.65	27.19	89.19	993.90
2024	24-May-24	24	1	0.81	300.77	26.76	90.56	993.00
2024	24-May-24	24	2	1.14	332.73	26.52	90.56	992.40
2024	24-May-24	24	3	1.19	353.99	26.43	90.25	992.50
2024	24-May-24	24	4	1.12	20.46	26.40	89.81	993.10
2024	24-May-24	24	5	1.00	48.18	26.45	89.69	993.90
2024	24-May-24	24	6	1.55	59.43	27.74	82.50	994.50
2024	24-May-24	24	7	2.95	72.24	30.17	69.00	994.60
2024	24-May-24	24	8	4.45	78.04	32.82	57.38	994.50
2024	24-May-24	24	9	5.17	80.95	34.60	51.06	994.20
2024	24-May-24	24	10	5.28	84.82	35.55	48.44	993.80
2024	24-May-24	24	11	5.24	91.80	35.88	48.50	993.40
2024	24-May-24	24	12	5.14	101.57	35.69	50.50	992.90
2024	24-May-24	24	13	5.04	111.19	35.19	53.69	992.20
2024	24-May-24	24	14	4.81	119.94	34.37	57.62	991.60
2024	24-May-24	24	15	4.57	125.62	33.58	60.94	991.20
2024	24-May-24	24	16	4.34	130.48	32.74	64.38	991.10
2024	24-May-24	24	17	3.85	136.81	31.60	70.06	991.40
2024	24-May-24	24	18	2.72	146.36	30.01	80.12	991.90
2024	24-May-24	24	19	2.14	157.27	28.93	87.12	992.60
2024	24-May-24	24	20	1.71	164.63	28.58	88.81	993.20
2024	24-May-24	24	21	1.05	177.44	28.48	88.00	993.60
2024	24-May-24	24	22	0.51	200.66	28.26	88.56	993.60
2024	24-May-24	24	23	0.31	268.57	27.87	91.25	993.30
2024	25-May-24	25	0	0.61	316.55	27.39	93.81	992.70
2024	25-May-24	25	1	0.97	333.85	26.99	94.69	992.00
2024	25-May-24	25	2	1.27	344.34	26.70	94.88	991.50
2024	25-May-24	25	3	1.48	348.16	26.48	94.94	991.10
2024	25-May-24	25	4	1.63	348.37	26.33	94.75	991.00
2024	25-May-24	25	5	1.71	349.20	26.27	94.44	991.10
2024	25-May-24	25	6	2.34	355.41	27.62	87.06	991.80
2024	25-May-24	25	7	2.43	36.50	29.87	74.81	992.70
2024	25-May-24	25	8	3.57	63.49	31.96	65.56	993.10
2024	25-May-24	25	9	4.26	70.07	33.29	60.44	993.20
2024	25-May-24	25	10	4.37	69.72	34.51	55.69	992.70
2024	25-May-24	25	11	4.23	67.84	35.46	51.88	991.90
2024	25-May-24	25	12	3.93	66.59	36.23	48.94	990.90
2024	25-May-24	25	13	3.62	65.81	36.75	46.88	989.80
2024	25-May-24	25	14	3.29	66.66	37.00	45.81	988.80
2024	25-May-24	25	15	3.12	76.52	36.85	45.69	988.10



N. D. INTERNATIONAL

GOVERNMENT REGISTERED

An ISO 9001:2015 Company | Certificate : 23DQMS20



eiāci

مركز الإمارات العالمي للاعتماد
Emirates International Accreditation Centre

CB-QMS-035

TEST REPORT

2024	25-May-24	25	16	3.11	91.30	36.22	47.25	987.90
2024	25-May-24	25	17	2.91	108.00	35.01	52.38	988.10
2024	25-May-24	25	18	2.37	129.66	32.69	64.94	988.50
2024	25-May-24	25	19	2.50	149.99	30.83	73.12	989.00
2024	25-May-24	25	20	2.66	162.20	29.99	76.62	989.60
2024	25-May-24	25	21	2.25	171.03	29.33	81.31	990.20
2024	25-May-24	25	22	1.79	178.75	28.87	85.00	990.60
2024	25-May-24	25	23	1.29	192.60	28.65	86.69	990.40
2024	26-May-24	26	0	0.83	235.41	28.46	87.88	989.90
2024	26-May-24	26	1	1.07	295.45	28.03	89.94	989.10
2024	26-May-24	26	2	1.57	320.85	27.70	89.44	988.50
2024	26-May-24	26	3	1.87	337.71	27.44	88.88	988.00
2024	26-May-24	26	4	2.16	355.24	27.17	89.19	987.90
2024	26-May-24	26	5	2.68	8.04	27.01	89.81	988.40
2024	26-May-24	26	6	3.83	11.42	27.60	87.62	989.00
2024	26-May-24	26	7	4.87	15.55	29.05	80.62	989.30
2024	26-May-24	26	8	6.38	20.94	30.70	70.31	989.20
2024	26-May-24	26	9	7.24	20.27	31.71	65.56	989.00
2024	26-May-24	26	10	7.59	17.37	32.36	63.94	988.40
2024	26-May-24	26	11	7.56	16.08	32.91	61.31	987.70
2024	26-May-24	26	12	7.22	15.49	32.96	61.19	986.60
2024	26-May-24	26	13	7.63	13.20	33.65	59.81	985.10
2024	26-May-24	26	14	8.76	15.09	33.52	60.62	983.70
2024	26-May-24	26	15	9.31	16.43	32.64	63.94	983.20
2024	26-May-24	26	16	8.91	13.12	31.63	67.12	982.90
2024	26-May-24	26	17	8.57	1.72	30.77	69.06	982.80
2024	26-May-24	26	18	8.47	348.23	29.60	74.00	982.60
2024	26-May-24	26	19	8.99	335.35	28.39	81.00	982.40
2024	26-May-24	26	20	9.37	332.05	27.87	85.19	982.50
2024	26-May-24	26	21	9.70	351.90	28.03	86.75	982.90
2024	26-May-24	26	22	9.75	4.28	28.37	87.69	983.10
2024	26-May-24	26	23	9.22	0.78	28.44	88.50	982.90
2024	27-May-24	27	0	9.03	351.59	28.26	89.38	982.40
2024	27-May-24	27	1	8.73	344.06	28.06	90.06	982.30
2024	27-May-24	27	2	8.50	337.98	27.80	90.81	982.00
2024	27-May-24	27	3	8.43	328.49	27.53	91.75	981.80
2024	27-May-24	27	4	8.85	319.08	27.37	92.06	981.90
2024	27-May-24	27	5	9.09	310.85	27.29	91.44	982.30
2024	27-May-24	27	6	9.39	306.03	27.49	89.38	983.20
2024	27-May-24	27	7	9.87	302.92	28.14	85.31	984.10
2024	27-May-24	27	8	10.31	303.79	29.31	78.88	984.90
2024	27-May-24	27	9	10.42	305.38	30.74	71.44	985.30
2024	27-May-24	27	10	10.29	306.20	32.08	65.31	985.30
2024	27-May-24	27	11	9.83	306.50	33.24	60.94	985.00



N. D. INTERNATIONAL

GOVERNMENT REGISTERED

An ISO 9001:2015 Company | Certificate : 23DQMS20



eiāci

مركز الإمارات العالمي للاعتماد
Emirates International Accreditation Centre
CB-QMS-035

TEST REPORT

2024	27-May-24	27	12	9.14	307.63	34.00	58.50	984.40
2024	27-May-24	27	13	8.23	309.92	34.56	57.25	983.70
2024	27-May-24	27	14	7.14	312.65	34.97	57.12	983.10
2024	27-May-24	27	15	5.98	315.37	34.94	58.81	982.90
2024	27-May-24	27	16	4.81	318.29	34.33	63.12	983.10
2024	27-May-24	27	17	3.75	324.75	33.23	69.88	983.80
2024	27-May-24	27	18	2.95	336.08	31.51	78.81	984.70
2024	27-May-24	27	19	2.60	341.78	30.37	82.75	986.00
2024	27-May-24	27	20	2.06	342.59	29.85	84.88	987.10
2024	27-May-24	27	21	1.22	332.94	29.67	84.94	987.90
2024	27-May-24	27	22	0.70	279.04	29.19	87.69	988.30
2024	27-May-24	27	23	1.16	230.19	28.92	87.12	988.30
2024	28-May-24	28	0	1.64	219.21	28.28	90.38	987.90
2024	28-May-24	28	1	1.64	219.21	27.92	92.00	987.20
2024	28-May-24	28	2	1.34	221.69	27.73	92.62	986.60
2024	28-May-24	28	3	0.78	226.22	27.70	91.94	986.60
2024	28-May-24	28	4	0.18	219.81	27.55	92.19	987.00
2024	28-May-24	28	5	0.28	81.87	27.48	91.81	987.70
2024	28-May-24	28	6	0.55	108.18	28.30	88.94	988.60
2024	28-May-24	28	7	1.09	192.44	29.76	83.50	989.10
2024	28-May-24	28	8	2.10	207.23	31.28	77.56	989.40
2024	28-May-24	28	9	2.60	212.74	33.04	70.50	989.60
2024	28-May-24	28	10	2.96	219.32	34.92	61.62	989.40
2024	28-May-24	28	11	3.06	218.77	36.51	53.75	988.80
2024	28-May-24	28	12	3.07	211.06	37.61	48.44	988.10
2024	28-May-24	28	13	3.39	201.48	38.08	45.38	987.40
2024	28-May-24	28	14	3.94	193.07	37.98	44.75	986.70
2024	28-May-24	28	15	4.55	186.61	37.17	48.19	986.30
2024	28-May-24	28	16	5.13	178.69	35.67	56.00	986.20
2024	28-May-24	28	17	5.63	175.38	33.62	67.06	986.40
2024	28-May-24	28	18	5.94	178.64	31.65	76.94	986.90
2024	28-May-24	28	19	6.36	185.57	30.48	82.31	987.50
2024	28-May-24	28	20	6.63	193.97	29.90	85.94	988.20
2024	28-May-24	28	21	6.00	198.67	29.42	90.19	988.80
2024	28-May-24	28	22	5.58	201.50	29.14	92.88	989.20
2024	28-May-24	28	23	5.37	205.89	28.98	93.81	989.10
2024	29-May-24	29	0	4.82	209.60	28.76	94.00	988.80
2024	29-May-24	29	1	4.36	212.72	28.53	93.88	988.40
2024	29-May-24	29	2	4.09	216.06	28.48	93.12	988.10
2024	29-May-24	29	3	4.02	217.98	28.42	92.62	988.10
2024	29-May-24	29	4	4.07	218.30	28.30	92.25	988.20
2024	29-May-24	29	5	4.04	217.78	28.23	91.62	988.50
2024	29-May-24	29	6	4.56	216.50	28.89	88.12	989.20
2024	29-May-24	29	7	4.89	213.33	30.04	83.69	989.80



N. D. INTERNATIONAL

GOVERNMENT REGISTERED

An ISO 9001:2015 Company | Certificate : 23DQMS20



eiāci

مركز الإمارات العالمي للاعتماد
Emirates International Accreditation Centre
CB-QMS-035

TEST REPORT

2024	29-May-24	29	8	5.90	216.82	31.82	75.06	990.30
2024	29-May-24	29	9	6.12	217.43	33.83	65.94	990.50
2024	29-May-24	29	10	5.94	218.00	35.69	57.50	990.40
2024	29-May-24	29	11	5.68	217.91	37.21	51.31	990.20
2024	29-May-24	29	12	5.30	213.99	38.03	48.12	989.60
2024	29-May-24	29	13	5.02	206.84	38.65	46.06	988.90
2024	29-May-24	29	14	4.95	197.46	38.83	45.56	988.20
2024	29-May-24	29	15	5.26	186.31	38.19	48.31	987.80
2024	29-May-24	29	16	5.92	176.14	36.42	56.69	987.70
2024	29-May-24	29	17	6.41	171.66	33.98	70.06	987.90
2024	29-May-24	29	18	6.27	174.06	31.71	82.62	988.30
2024	29-May-24	29	19	6.26	181.00	30.41	89.06	988.80
2024	29-May-24	29	20	6.21	189.49	29.80	91.75	989.50
2024	29-May-24	29	21	5.93	199.15	29.43	92.56	990.10
2024	29-May-24	29	22	5.58	207.61	29.14	92.81	990.60
2024	29-May-24	29	23	5.30	213.03	28.86	92.75	990.50
2024	30-May-24	30	0	5.02	216.07	28.58	92.50	990.20
2024	30-May-24	30	1	4.78	217.09	28.38	91.62	989.80
2024	30-May-24	30	2	4.55	215.98	28.22	90.94	989.50
2024	30-May-24	30	3	4.30	212.62	28.04	90.88	989.50
2024	30-May-24	30	4	4.16	208.15	27.79	91.81	989.70
2024	30-May-24	30	5	4.33	204.72	27.72	92.44	990.30
2024	30-May-24	30	6	5.01	202.25	28.39	90.44	991.20
2024	30-May-24	30	7	6.05	204.32	29.80	84.19	992.10
2024	30-May-24	30	8	6.99	207.51	31.60	74.00	992.70
2024	30-May-24	30	9	7.15	209.00	33.31	64.88	993.00
2024	30-May-24	30	10	6.87	211.85	34.87	57.94	993.00
2024	30-May-24	30	11	6.39	215.75	36.10	52.81	992.60
2024	30-May-24	30	12	5.82	218.30	37.17	48.94	991.90
2024	30-May-24	30	13	5.23	216.56	38.05	46.06	991.10
2024	30-May-24	30	14	4.86	210.11	38.44	44.38	990.30
2024	30-May-24	30	15	4.83	198.96	37.96	45.75	989.90
2024	30-May-24	30	16	5.23	185.48	36.55	51.62	989.60
2024	30-May-24	30	17	5.93	176.07	34.15	62.31	990.00
2024	30-May-24	30	18	6.29	176.08	31.69	74.38	990.50
2024	30-May-24	30	19	6.29	180.43	30.26	81.88	991.20
2024	30-May-24	30	20	6.10	185.51	29.62	86.25	991.90
2024	30-May-24	30	21	5.89	189.46	29.19	90.06	992.60
2024	30-May-24	30	22	5.89	193.72	28.98	92.06	993.00
2024	30-May-24	30	23	5.74	197.42	28.80	93.25	992.60
2024	31-May-24	31	0	5.52	200.28	28.62	94.00	992.20
2024	31-May-24	31	1	5.24	201.79	28.43	94.44	991.70
2024	31-May-24	31	2	4.99	202.39	28.22	94.81	991.40
2024	31-May-24	31	3	4.79	203.64	28.03	95.12	991.50



N. D. INTERNATIONAL

GOVERNMENT REGISTERED
An ISO 9001:2015 Company | Certificate : 23DQMS20



eiāci
مركز الإمارات العالمي للاعتماد
Emirates International Accreditation Centre
CB-QMS-035


TEST REPORT

2024	31-May-24	31	4	4.65	205.06	27.86	95.38	991.90
2024	31-May-24	31	5	4.63	206.05	27.76	95.50	992.60
2024	31-May-24	31	6	5.05	206.49	28.21	93.94	993.50
2024	31-May-24	31	7	5.69	209.06	29.23	89.75	994.20
2024	31-May-24	31	8	6.57	212.18	30.78	80.44	994.80
2024	31-May-24	31	9	6.58	210.16	32.55	70.06	995.20
2024	31-May-24	31	10	6.16	207.67	34.20	61.75	995.20
2024	31-May-24	31	11	5.56	205.56	35.46	56.25	994.80
2024	31-May-24	31	12	4.86	202.28	36.26	53.19	994.10
2024	31-May-24	31	13	4.25	195.01	36.62	51.75	993.40
2024	31-May-24	31	14	3.98	182.47	36.38	52.31	992.90
2024	31-May-24	31	15	4.36	173.10	35.53	55.44	992.50
2024	31-May-24	31	16	4.95	168.16	34.17	61.56	992.40
2024	31-May-24	31	17	5.23	164.57	32.33	71.12	992.70
2024	31-May-24	31	18	5.14	163.74	30.50	81.44	993.30
2024	31-May-24	31	19	4.87	168.62	29.33	88.31	994.00
2024	31-May-24	31	20	4.65	177.79	28.77	91.88	994.70
2024	31-May-24	31	21	4.30	184.27	28.48	93.56	995.20
2024	31-May-24	31	22	4.00	185.71	28.29	94.25	995.40
2024	31-May-24	31	23	3.88	185.20	28.09	94.81	995.20

...END OF TEST REPORT...



For, N.D. International


K. P. De - CEO
(Authorised Signatory)

1. The test report shall not be reproduced, except in full, without written approval of the company.
 2. Results relate only to the parameters tested.
 3. The remaining sample after test will be retained for 15 days from the date of issue of certificate.
- SD:II

ANNEXURE VII: Cluster Certificate



Government of West Bengal
Office of the District Land & Land Reforms Officer
Paschim Medinipur.

At – Keranitola, P.O. – Midnapur, Dist – Paschim Medinipur, PIN –721101



No. 2306

Date 04.05.2023

Cluster Certificate

This is to certify that the Sand Block no. MKSHB-2, with Bid Id No. 124/SB2021 of District Paschim Medinipur, covering an area of 4.83 ha, falls under the mouza- Amilasai, J. L. No.141 and distributed over plot no 346(P) & 347(P) under the PS- Keshiary is clustering with Sand Block(s) MKSHB-1,3,4 & 5 of having BID Ids 121/SB2021,126/SB2021,127/SB2021,128/SB2021 respectively of District Paschim Medinipur.

The Geo-coordinates of Sand Block MKSHB-2 as per approved mining plan is given below:-

Cardinal Point No.	Latitude	Longitude
1.	22°02'32.50" N	87°11'35.01"E
2.	22°02'29.32" N	87°11'38.55"E
3.	22°02'21.60" N	87°11'30.94"E
4.	22°02'24.99" N	87°11'26.99"E

It has been observed that two blocks are found within 500-meter radius and the sand blocks is yet to register for sand mining lease agreement deed.

Environment Clearance may please be granted in accordance with the merit of the block.

Additional District Magistrate &
District Land & Land Reforms Officer
Paschim Medinipur

Additional District Magistrate &
D.L. & L.R.O., Paschim Medinipur

ANNEXTURE VIII: CER Undertaking

Details of CER Activities of SAND BLOCK- MKSHB-2 Quarry
According to MOEF O.M. (No. F-No. 22-65/2017-IA.III) dated
30th September, 2020 and 1st May, 2018 regarding CER
(Corporate Environment Responsibility):

Capital Investment (in Rupees)	Percentage of Capital Investment to be Spent	Amount Required for CER Activities (in Rupees)	Amount Proposed & Details for CER Activities (in Rupees)	
			Particulars	CER Fund Allocation (in Rupees)
Rs. 4,25,00,000/-	2 %	Rs. 8,50,000/-	Following Activities will be done at Amilasai Primary School, Village – Amilasai , Post – Keshiary, Police Station – Keshiary , District – Paschim Medinipur, West Bengal.	
			Building a Room for Students	Rs. 8,50,000/-
			Plantation work (100 Plants)	Rs. 52,000/-
			Total	Rs. 9,02,000/-

** Building a Room for Students and plantation of 100 plants at Amilasai Primary School will be completed within 2 years from the date of mining lease agreement.

VARIETY VYAPAAR PVT. LTD.


Authorized Signatory/Director

AMILASAI PRIMARY SCHOOL

ESTD – 1955

Circle - Keshiary – 1 ★ UDISE CODE – 19201606702

Vill. – Amilasai P.O. – Bhasra P.S. – Keshiary Sub Divn. – Kharagpur

Dist – Paschim Medinipur State – West Bengal Pin. – 721133

Manus. No. 01

Date 02/12/2024

Date: 02.12.2024

To,
Variety Vyapaar Private Limited.
Director- Pawan Arora,
189, B.B.Ganguly Street,
Kolkata, West Bengal, Pin-700012.

Subject: No Objection Certificate (NOC) regarding work to be done by Variety Vyapaar Private Limited by Director- Pawan Arora, towards Corporate Environmental Responsibility (CER) as per MOEF & CC's notifications Nos. F-No. 22-65/2017-IA.III dt. 30th September, 2020 and 1st May, 2018 with respect to Mouza: Amilasai; Sand Block No. MKSHB-2 in our school premises.

Proponent Variety Vyapaar Private Limited (Director - Pawan Arora), of Mouza: Amilasai Sand Block No. MKSHB-2 has shown interest to incur the expenses to complete the following work towards Corporate Environmental Responsibility (CER) as per MOEF & CC's notifications Nos. F-No. 22-65/2017-IA.III dt. 30th September, 2020 and 1st May, 2018 with respect to Mouza: Amilasai; Sand Block No. MKSHB-2 (Address- Vill - Amilasai, P.S.- Keshiary, Dist- Paschim Medinipur, West Bengal).

1. Plantation of 100 pcs Plants.
2. Building a Student Room.

I, Head Master of Amilasai Primary School, on behalf of our school, welcome the above mentioned work in your school premises and we have no objection towards the completion of above mentioned work. I wish Variety Vyapaar Private Limited (Director- Pawan Arora), and his Project Mouza: Amilasai Sand Block No. MKSHB-2 all the success in future.

Charan Kishore Saha
Teacher In-Charge
Amilasai Pny School
(Head Master Sign and Seal)

I, Variety Vyapaar Private Limited, (Director- Pawan Arora), Project Proponent Mouza: Amilasai Sand Block No. MKSHB-2 will complete the above mentioned work in the school premises within stipulated time frame. This is also to be stated that, all communication in this regard shall be made to the Chairman SEIAA, West Bengal and activities shall be monitored under the project. The statement of expenses shall be captured in the six monthly compliance reports to be submitted to SEIAA. I will complete the above mentioned work in the school premises within 2 years from the date of Registration of the Mining Lease Agreement.

VARIETY VYAPAAR PVT. LTD.

Authorized Signatory/Director

VARIETY VYAPAAR PVT. LTD.

Authorized Signatory/Director

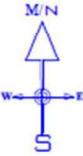
(Project Proponent Sign)

ANNEXURE IX: Transport Route Map

TRANSPORTATION MAP OF SAND LEASE AREA

MOUZA:- AMILASAI, P.S.:- KESHIARY,
DISTRICT:-PASCHIM MEDINIPUR (W.B.)
PLOT NO.:- 346(p) & 347(p), J.L. NO. - 141.

AREA:- 3.80 HECTAREE (9.39 ACRE), RIVER :- SUBARNAREKHA
PROPONENT:- VARIETY VYAPAAR PRIVATE LIMITED
SAND BLOCK NAME : MKSHB-2



INDEX

	LEASE BOUNDARY
	TRANSPORTATION ROUTE

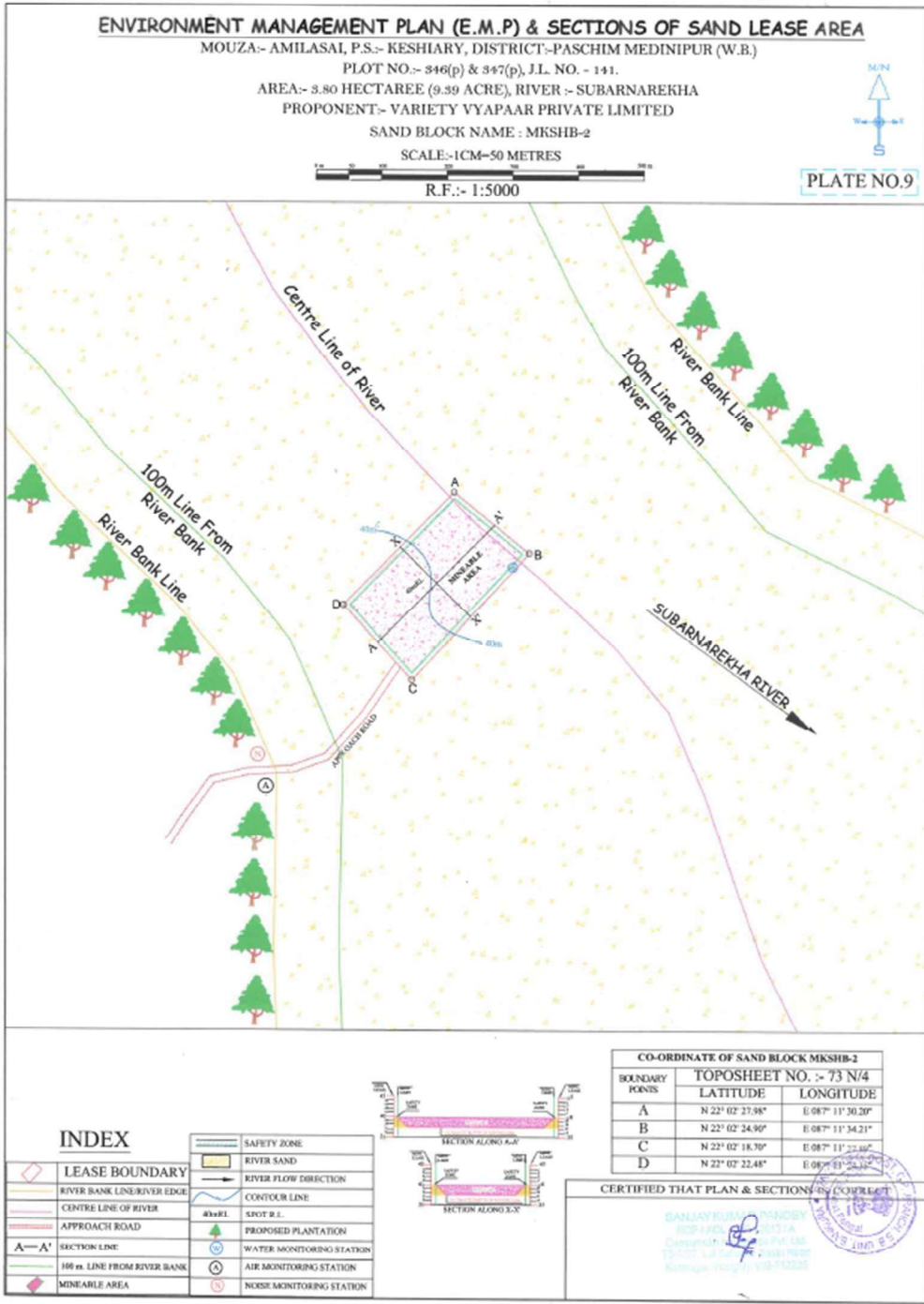


ANNEXURE X: Comprehensive Sand Transport Plan


Comprehensive Sand Transportation Plan

The proposed project is the extraction of sand of Sand Block – MKSHB – 2 by Variety Vyapaar Private Limited (Director - Pawan Arora) located Plot No. 346 (p) & 347 (p), J. L. No. 141, Mouza - Amilasai, Village – Amilasai, Post – Bhasra, Police Station – Keshiary, District – Paschim Medinipur, West Bengal, Pin – 721 133. will be transported through the fair-weather approach road which is not black topped. The approach road will be strengthened before transportation of sand beyond the river bed. The study area is located in a remote area and the approach road from the study area is a narrow 3.75 m width single lane unpaved road which is about 1 km connecting the study area with the kashiary Road which moves through Bhasra ghat to meet SH-9. In no circumstances the approach road within the riverbed will be hard topped. The Daily production need required around 1 truck (considering one 200 CFt. Capacity truck Covering 10 trips) to ply which is not adding much traffic to the existing conditions. Water sprinkling shall be done beforehand of sand transportation per day.


ANNEXURE XI: Proposed Plantation Plan.



ANNEXURE XII: Baseline flow monitoring photographs.



BASE FLOW MONITORING PHOTOGRAPHS OF – MKSHB-02



ANNEXURE XIII: Project Cost Break-up.

Total Project Cost of MKSHB-2 Sand Block Rs. 4,25,00,000/-
(Rupees Four Crore Twenty Five Lakhs only).

Break Up of Project Cost of MKSHB-2 Sand Block

Sl. No.	Description	Rate	Amount (in Rupees)
1	Bid Amount	-----	22,06,200/-
2	Royalty (including Cess, DMF, GST etc.) of 1.08,96.640 cft (3.08,558.20 Cum Metre) sand material	@ Rs. 3.60 / cft	3,92,27,904/-
3	Miscellaneous (Temporary Labour Room, Temporary Toilet etc.)		10,65,896/-
Total (Rs.)			4,25,00,000/-

VARIETY VYAPAAR PVT. LTD.

Authorized Signatory/Director

ANNEXURE XIV: NOC Gram Panchayet



OFFICE OF THE

Nayagram Gram Panchayat

VILL & P.O. : NAYAGRAM, DIST. : JHARGRAM, PIN - 721159 (W.B.)

email : nayagramgp7@gmail.com, nayagram_gp7@live.com, ph. - (03223) 267205



Ref. No...32/24

Date ...04/10/2024

TO WHOM IT MAY CONCERN

এই মর্মে প্রস্তুত হইতে, VARIETY VYAPAAR PVT.LTD
স্বামিনিক PAWAN ARORA কে, মৌজা- আয়ীলায়াই Plot No-
346(P), 347(P), JLN0-141, P.S- Keshiony, বার্ষ- Paschim
Medinipur, WB. পরিমাণ- 4.83 হেক্টর জমিতে জমি
উত্তোলনের জন্য ডিমা কমিটি (DM, ADM, DLL&RO) থেকে অনুমতি
প্রদান করা হইয়াছে, খর মর্মে অধিক/ কর্মচারীদের পানীয় এল
সবও ব্যস্ততা হলে ছেঁচানোর ও অন্যান্য কাজ কর্মের জন্য যে
পরিমাণ জমি লাগবে তা পরস্হায়েতের নিদ্ধারণ করা হইলে
উক্ত থেকে ব্যবহার করা হলে গ্রাম পরস্হায়েতের কোন অসুবিধা
হইবে না।

সেহায়াত পরিষ্কার স্হাতি এবং খাদানের কাজ কর্ম
পরিচালনার জন্য গ্রাম পরস্হায়েতের কোন অসুবিধা নাই।


Pradhan
Nayagram Gram Panchayat
4.10.24

OFFICE OF THE 6 NO.
NACHIPUR GRAM PANCHAYAT



Under Keshiary Panchayat Samity



Vill.+P.O.-Nachipur :: P.S.- Keshiary :: Dist.- Paschim Medinipur
 E-mail : nachipurgp6@gmail.com

Memo No. Nachi/.....

Date 29/11/2024

এই মর্মে জানানো হচ্ছে যে মেজার্স প্রাইভেট লিমিটেড কর্তৃক
 মতন আবেদন চিহ্ননা - ২৬-৩ স্থিতির বিহীন গাছগুলি স্থিতি স্থানসংখ্যা ৭০০০২২ সরকারী
 নিয়ম নীতি মোতাবেক একটি একটি স্থানের খরচ পূরণের জন্য নিয়োজন মতন ৫০০০০০ (পাঁচ
 লাখ ০০০ (প) টি.এন.নং-২৪৩ মোজা-আমিনাবাদ, গ্রামা-কেশিয়ারী, জেলা-পাশ্চিম
 মেদিনীপুর, উক্ত খরচের প্রত্যেক প্রকল্পের জন্য তারা তাদের কর্মীদের জনের জন্য মদীর কাছে আবেদন
 করে যেসকলটি গ্রহণ করাতে পারেন এবং তাদের মতন সরকার কর্তৃক প্রদত্ত
 অর্থের প্রাপ্তি গ্রহণ করাতে পারেন, মতন সরকার কর্তৃক প্রদত্ত মতন রাশিটিকে জেলাসংক্রান্ত
 হলে, তার প্রকৃতির কারণে উক্ত প্রকল্পগুলিকে করতে হবে, প্রায়ের সমুদায়ের উক্ত
 তাদের সরকারী কর্মসূচি প্রকল্পের মধ্যে রয়েছে।

মেজার্স প্রাইভেট লিমিটেড সরকারী
 বিধি মোতাবেক একটি একটি প্রকল্পের হলে মতন পঞ্চায়েত প্রকল্প হিসাবে আবার
 প্রেরণা আবেদন করা হবে।

Pradhan
 Pradhan 29.11.2024
 Nachipur Gram Panchayat
 Keshiary Dev. Block

ANNEXURE XV: NABET Accreditation Certificate



National Accreditation Board for Education and Training

Certificate of Accreditation

Indian Mine Planners and Consultants, Kolkata

GE-61, Rajdanga Main Road, Behind Gateway Hotel Kolkata, West Bengal- 700107

The organization is accredited as **Category-A** under the QCI-NABET Scheme for Accreditation of EIA Consultant Organization, Version 3: for preparing EIA/EMP reports in the following Sectors-

S. No	Sector Description	Sector (as per)		Cat.
		NABET	MoEFCC	
1.	Mining of minerals including opencast/underground mining	1	1 (a) (i)	A


Note: Names of approved EIA Coordinators and Functional Area Experts are mentioned in RAAC minutes dated July 21, 2023 and supplementary assessment minutes dated December 08, 2023 & March 14, 2024 posted on QCI-NABET website.

The Accreditation shall remain in force subject to continued compliance to the terms and conditions mentioned in QCI-NABET's letter of accreditation bearing no QCI/NABET/ENV/ACO/24/3194 dated April 17, 2024. The accreditation needs to be renewed before the expiry date by Indian Mine Planners and Consultants, Kolkata following due process of assessment.

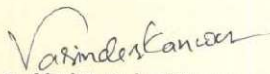
Issue Date
April 17, 2024

Valid up to
May 09, 2026




Mr. Ajay Kumar Jha
Sr. Director, NABET

Certificate No.
NABET/EIA/23-26/RA 0322


Prof (Dr) Varinder S Kanwar
(CEO NABET)

For the updated List of Accredited EIA Consultant Organizations with approved Sectors please refer to QCI-NABET website.

ANNEXURE XVI: NABL Certificate



**National Accreditation Board for
Testing and Calibration Laboratories**

CERTIFICATE OF ACCREDITATION

N. D. INTERNATIONAL

has been assessed and accredited in accordance with the standard

ISO/IEC 17025:2017

**"General Requirements for the Competence of Testing &
Calibration Laboratories"**

for its facilities at

17, JNAN GOSWAMI SARANI, 107B, BLOCK-F, NEW ALIPORE, KOLKATA, WEST BENGAL, INDIA

in the field of
TESTING

Certificate Number: **TC-5910**

Issue Date: **07/06/2022**

Valid Until: **06/06/2024**

This certificate remains valid for the Scope of Accreditation as specified in the annexure subject to continued satisfactory compliance to the above standard & the relevant requirements of NABL.
(To see the scope of accreditation of this laboratory, you may also visit NABL website www.nabl-india.org)

Name of Legal Identity : **N. D. INTERNATIONAL**

Signed for and on behalf of NABL



**N. Venkateswaran
Chief Executive Officer**